Phase I Environmental Site Assessment Report
Neenah Northeast LLC
161 Wellington Road
Brattleboro, Vermont 05301

December 12, 2018

Prepared for:

Brattleboro Development Credit Corporation
76 Cotton Mill Hill
Brattleboro VT 05301

LE·Environmental

21 North Main Street
Waterbury, Vermont 05676
(802) 917-2001
www.leenv.net

LEE #18-122

Contents

1.0 EXECUTIVE SUMMARY 3
2.0 INTRODUCTION 5
3.0 SITE DESCRIPTION 6
4.0 USER SUPPLIED INFORMATION 9
5.0 RECORDS REVIEW 12
6.0 SITE RECONNAISSANCE 27
7.0 INTERVIEWS 32
8.0 FINDINGS 35
9.0 OPINION 39
10.0 CONCLUSIONS 45
11.0 DEVIATIONS 46
12.0 ADDITIONAL SERVICES 48
13.0 REFERENCES 48
14.0 SIGNATURES OF ENVIRONMENTAL PROFESSIONAL 50
15.0 QUALIFICATIONS OF ENVIRONMENTAL PROFESSIONAL 50
16.0 APPENDICIES 51

Appendices:

A. Maps
B. Photographs
C. Site Reconnaissance Checklist
D. Interview Documentation
E. Qualifications of Environmental Professionals
F. Regulatory Records Documentation
G. Additional Environmental Record Sources

1.0 EXECUTIVE SUMMARY

LE Environmental LLC (LEE) conducted a Phase I Environmental Site Assessment (ESA) of Brattleboro Town Parcel ID #80026.000, the Neenah Paper Manufacturing facility at 161 Wellington Road, Brattleboro, Vermont 05301 (property). The ESA was conducted pursuant to the American Society of Testing and Materials (ASTM) Standard Practice for Environmental Site Assessments: Phase I Environmental Site Assessment Process (ASTM E 1527-13).

This assessment was conducted for the Brattleboro Development Credit Corporation of Brattleboro, Vermont (BDCC). The property owner of record is Fibermark Office Products, LLC. The document users include BDCC, Long Falls Paperboard, LLC, the Vermont Agency of Commerce and Community Development, and People's United Bank.

The property consists of a 39.52-acre parcel at the north end of Wellington Road in Brattleboro, Vermont. The property hosts an operating paper mill employing approximately 100 people. The mill accepts pulp and recycled paper from outside sources, and manufactures 7-ply hard stock product used for report covers and similar applications. The property was undeveloped except for agricultural use and an overhead power line until 1960. The first building (main plant) was constructed in 1960-61. Additions to the building were made in 1967, 1973, 1974, 1978, 1982, 1988, and 1996.

The property is Vermont Department of Environmental Conservation (DEC) Site #90-0482 due to a #6 fuel oil release discovered during UST removals in 1990. Residual fuel oil, which appeared to be solidified and immobile, was left in the ground. A Site investigation was performed, and the property received a Sites Management Activity Complete (SMAC) letter. No further investigation of the fuel oil release is being required by DEC at this time.

Groundwater beneath the northern portion of the property (north of the lagoons) was reclassified by DEC to Class IV (non-potable) due to influence from the adjoining closed Windham Solid Waste Management District (WSWMD) landfill.

Chlorinated volatile organic compounds (CVOCs) were detected in the groundwater near the plant during the Site investigations. The cVOC concentrations diminished from 1990 to 1994 and by 1994, none of the cVOC concentrations exceeded groundwater standards. The cVOCs were also present in the groundwater west of the plant.

The property is on the DEC's Underground Storage Tank (UST) registry and has two active 25,000-gallon #6 fuel oil USTs. The plant's primary heating source is compressed natural gas and fuel oil is a backup source of heat for the plant. Five USTs were also documented as being removed in 1988 and 1990.

The property is a RCRA Large Quantity Generator of hazardous waste (mostly oily rags and oil/water), a Toxics Reduction System inventory location, a hazardous waste manifest generator, a reported spills location, a registered above ground storage tank location, a PCB Transformer registry location and a Vermont Tier 2 inventory location. The property was on the EPA Clean Water Act watch list in 2013.

We have performed a Phase I Environmental Site Assessment in conformance with the scope and limitations of ASTM Practice E 1527 of the Neenah Paper Facility, 161 Wellington Road, Brattleboro, Vermont, the property. Any exceptions to, or deletions from, this practice are described in Section 11.0 of this report. This assessment has revealed no evidence of recognized environmental conditions in connection with the property except for the following.

1. Documented #6 fuel oil release (historical REC and REC) due to leaking USTs.
2. Potential petroleum contamination due to diesel and gasoline USTs removed in 1988.
3. Use of the property for paper manufacturing for 58 years, which may have resulted in soil, groundwater and/or soil vapor contamination. Potential contaminants of concern include volatile organic compounds (VOCs), semivolatile organic compounds (SVOCs), metals, dioxin, and PFCs.
4. Potential chemical and petroleum discharge to basement floor sumps and underground piping of unknown integrity possibly resulting in releases via piping breaches.
5. Visible and potential releases from equipment in the storage yard.
6. Potential for subsurface contamination due to an abandoned drum.
7. Filled area at the north end of the property with undocumented fill materials.
8. WSWMD landfill documented and potential influence on the property's groundwater quality (Controlled REC).
9. Potential soil and groundwater contamination from the active septic system north of the mill.
10. Potential soil and groundwater contamination from the unused septic system east of the mill.
11. Potential contamination in connection with the active rail line adjoining the west side of the facility.
12. Potential releases of hazardous substances and/or petroleum products from the historical printing press adjoining the property to the west.

A Phase II ESA is recommended to determine whether the identified RECs have resulted in subsurface contamination.

2.0 INTRODUCTION

LE Environmental LLC of Waterbury, Vermont (LEE) conducted a Phase I Environmental Site Assessment (ESA) of Brattleboro Town Parcel ID #80026.000, the Neenah Paper Manufacturing facility at 161 Wellington Road, Brattleboro, Windham County, Vermont 05301 (property; see Appendix A). The ESA was conducted pursuant to the American Society of Testing and Materials (ASTM) Standard Practice for Environmental Site Assessments: Phase I Environmental Site Assessment Process (ASTM E 1527-13).

This assessment was conducted for the Brattleboro Development Credit Corporation of Brattleboro, Vermont (BDCC). The property owner of record as of the date of this report is Fibermark Office Products, LLC.[1] The document users include BDCC, Long Falls Paperboard, LLC, the Vermont Agency of Commerce and Community Development, and People's United Bank.

2.1. Purpose

The purpose of this ESA was to identify recognized environmental conditions (RECs), historic RECs and de minimis conditions in association with the property as defined and described in the ASTM standard.

2.2. Detailed Scope-of-Services

LEE was engaged by client to conduct a Phase I ESA as defined in ASTM E 1527-13. The Phase I ESA work scope included the following elements:

- A general description of the site and vicinity, current property and adjoining property uses, and/or description of improvements.
- An evaluation of user supplied information including land records, liens, limitations, specialized knowledge, and valuation information.
- A review of practically reviewable regulatory and historic records in connection with the property.
- A site reconnaissance including general site setting, interior and exterior observations.
- Interviews with owner, site manager, occupants, local government officials and others as available.
- Presentation of Findings, Opinion, Conclusions, Deviations and the results of any out of scope contract obligations between client and LEE.

No invasive environmental testing was conducted, and no assessment or testing of asbestos, lead paint, radon or other structural environmental hazards was conducted.

[1] Brattleboro Land Records V. 409, Pg. 341.

3.0 SITE DESCRIPTION

3.1. Location and Legal Description

The property consists of a 39.52-acre parcel with a paper manufacturing facility at the north end of Wellington Road in Brattleboro, Vermont[2] (see Appendix A).[3] The center of property coordinates are 42° 53' 22.34'' north latitude and 72° 32' 34.28'' west longitude.[4] The town land records indicate that the property was owned by a succession of individuals through 1958, and then BDCC acquired the property for development as a paper mill. The property was sold by BDCC in 1960, and has been owned by a number of corporate entities since (Section 4).

3.2. Site and Vicinity General Characteristics

The property is at the eastern edge of the Brattleboro Industrial Zone, which encompasses most of the area east of Putney Road and north of I-91 Exit 3 (Appendix A). Development in this zone includes industrial manufacturing, warehouses, retail and wholesale distribution. The property's location between much of this development and the Connecticut River suggests that the property may be hydraulically downgradient from much of it.

The property is situated on a flat alluvial terrace overlooking the Connecticut River, and approximately 70 feet higher than the river.[5] The soils beneath the property consist predominantly of sand and gravel according to the 1990 subsurface investigation.[6] No natural bodies of water were observed on the property. No exposed bedrock was noted, although snow partially obscured the ground surface during the Site reconnaissance.

Depth to groundwater was approximately 70 feet below grade during previous Site investigations. The groundwater flow direction beneath the property was estimated to be northwesterly in 1990 and easterly in 1994. The groundwater flow direction may be influenced by the Connecticut River elevation and may be subject to inversion at times.[7] The depths to groundwater and flow direction were not confirmed during this Phase I ESA.

3.3. Current Use of the Property

The property hosts an approximately 200,000 square foot fully operational paper manufacturing plant employing approximately 100 people. The plant obtains pulp

[2] Town of Brattleboro Property Maps.
[3] ALTA/ASCM Survey, 1989.
[4] EDR, Page 3.
[5] USGS, 2018.
[6] Griffin, 1990.
[7] Griffin, 1990 and 1994.

and recycled paper from outside sources and produces 7-ply hard stock finished product. The property also includes a wastewater treatment plant for process water, a water filtration plant for process water, and an agricultural field that has been leased to area farmers in the past.

3.4. Descriptions of On-Site Structures, Roads and Other Improvements

Three structures designed for occupancy were identified on the property. These include the paper plant, the wastewater treatment plant, and the sand filter house.

Paper Plant

The main paper plant is an approximately 200,000 square foot concrete and metal building structure with a partial basement and partial second floor. The first building (main plant) was constructed in 1960, with additions to the building in 1967, 1973, 1974, 1978, 1982 (shipping area expansion and rail shed addition), 1988 (eastern warehouse addition), 1996 (second story offices and sand filter house), and 1998 (hazardous material storage room).[8]

The building houses equipment and supplies for processing pulp and recycled paper into 7-ply hard stock. The process flow in the building is from north to south. Raw materials are received and stored in the north end, and finished product is shipped out the south end. In between are machinery, infrastructure, supplies and equipment for wet end operations (slurry mixing, spreading, dewatering, rolling) and dry end operations (binding, finishing, embossing/glazing, packaging and warehousing). Pulping is not performed at the property. Bleaching is not currently performed on the property, although bleaching was performed in the 1960s and the 1970s.[9]

Pulp created elsewhere, along with recycled paper stock, is mixed with water to create slurry in several vats near the south end of the plant. The slurry is conveyed to a papermaking machine that dewaters the slurry. The process incorporates higher quality fiber on the finish surfaces and lesser quality fiber for the internal layers. The individual layers are rolled together to create the final product, which then is cut, finished, embossed/glazed and packaged for shipment.

The process as described consumes substantial quantities of water (greater than 1 mm gallons per day), which is mixed with pulp and recycled paper to form slurry. Most of this water is pumped from the Connecticut River, which is treated in the Sand Filter House prior to use. Two wells on the property serve as a backup supply of process water, and the facility is also connected to the Brattleboro town water system.

[8] Ramboll Environ, 2015.
[9] Ramboll Environ, 2015.

Much of the water is liberated during the dewatering / rolling process as liquid water and steam. The liquid water is released onto the floor of the plant, where it is conveyed via floor drains and downspouts to the basement and into the floor sumps, which drain to the on-site wastewater treatment facility.

The building includes the production facility, along with a maintenance shop, parts warehouse, boiler room, raw materials storage area, finished product warehouse, an office building and laboratory, and a shipping area and loading docks. There are roof top electrical transformers as well as electrical transformers within the building and an electrical substation on the east side of the building.

Outside of the building and proximal are several facilities including a compressed natural gas facility that provides fuel for building and process heat, a hazardous materials storage area, a fuel oil underground storage tank (UST) area that also includes a diesel above ground storage tank (AST), a covered rail spur with several railroad box cars that are currently used for dry parts storage, and an electrical substation.

Wastewater Treatment Plant

The wastewater treatment plant includes four aerated treatment lagoons and a clarifier. The lagoons are approximately 160 feet wide each and are oriented parallel to the Connecticut River. Influent is conveyed to the wastewater treatment plant via pipe and the effluent is discharged to the Connecticut River. The clarifier is a large (75 foot diameter) cylindrical tank adjacent to a cinder block building that houses a sludge conveyor, wastewater effluent treatment monitoring equipment, and chemicals. The clarifier building is approximately 30 feet wide and 45 feet long and is two stories tall. Approximately 30 cubic yards of wastewater sludge were stockpiled next to the clarifier at the time of the site reconnaissance.

Sand Filter House

The sand filter house is a single-story cement block building approximately 20 feet wide and 40 feet long. It was built in 1996 to treat process water from the river. It houses a disinfection unit (sodium hypochlorite) stored in a vertical AST, and six large steel tanks containing sand for filtration. The sand filter house is located directly across the access road from the clarifier building. Sand is periodically removed from the filters and is drummed for disposal. Drummed sand awaiting disposal is stored outside the north end of the paper mill building.

Three smaller structures were also identified but were not inspected due to confined space issues: the subsurface vault associated with the process water supply system; the subsurface vault associated with the main connection to the Brattleboro wastewater system; and, the water intake structure at the river's edge. None of these is anticipated to contain petroleum products or hazardous substances.

3.5. Current Uses of Adjoining Properties

Current uses of the adjoining properties were observed as follows:

- North: undeveloped woodland.
- East: Connecticut River.
- South: Green Mountain Power substation, Wellington Road.
- West: (south to north): Suburban Propane; BDCC Business Park (multi-tenant, former Book Press), C&S Wholesale Grocers, Closed Windham Solid Waste Management District (WSWMD) Landfill.

4.0 USER SUPPLIED INFORMATION

4.1. Title Records

LEE reviewed chain of title information recorded with the Brattleboro Town Clerk's office on November 27, 2018. A tabular summary of the property ownership history is included in Table 4-1.

Table 4-1

Grantor	Grantee	Book	Page	Date
Fibermark[10]	Fibermark Office Products, LLC	409	341	12/31/1997
Boise Cascade Corporation[11]	Specialty Paperboard, Inc.	211	901	6/30/1989
Case Brothers, Inc.[12]	Boise Cascade Corporation	121	646	9/30/1968
Brattleboro Development Credit Corporation	Case Brothers, Inc.[13]	105	2	8/8/1960
Robert Allard[14] Ruth Allard	Brattleboro Development Credit Corporation	101	573	12/31/1958
Alfred Chickering[15] Marion Chickering	Robert Allard Ruth Allard	93	565	12/31/1953
Ralph Peliter Pauline Peliter	Alfred Chickering Marion Chickering	91	278	1/1/1951

[10] Fibermark was formerly known as Specialty Paperboard, Inc.
[11] Deed conveys two parcels of land; the property is Parcel 1.
[12] Certificate of Merger.
[13] A corrective deed filed at V. 105 Pg. 273 amended the grantee's name to Case Brothers, Incorporated.
[14] Deed references part of land conveyed.
[15] Deed references part of land conveyed.

Recorded maps at the Brattleboro Town Clerk's office were found including the following. Copies of these maps are included in Appendix A.

- A 1989 property survey showing the entire property, the building and water treatment system.[16]
- A 1980 map showing the building's septic system.[17]
- A 1959 property survey showing the property undeveloped, except for a utility line.[18]

Recorded documents related to USTs at the property were found, summarized as follows.

- A Vermont Notification for Underground Storage Tank form filed by Boise-Cascade.[19]
- A Vermont Notification for Underground Storage Tank form filed by Specialty Paperboard.[20]

Vermont Act 250 Land Use Permits recorded in the Brattleboro Town Land Records authorized the following construction on the property:

- Construction of a 1,900 square foot addition to the existing facility to be used for bulk commercial storage.[21]
- Construction of a compressed natural gas unloading station including utilities. [22]
- Placement of 350 cubic yards of riprap along an approximately 200-foot length of the Connecticut River shoreline to control erosion.[23]

Various easements and liens were found in the Brattleboro Town Land Records filed under Fibermark, Boise Cascade, and Case Brothers. These were examined and none were found to be of an environmental nature.

4.2. Environmental Liens or Activity and Use Limitations

No environmental liens or activity and use limitations were discovered during review of land records. The Class IV groundwater designation for the north end of the property is not filed in the property owner's names. Users were not aware of the existence of environmental liens or activity and use limitations in connection with the property.

---

[16] Alta/ASCM Land Title Survey, Boise Cascade Corp., V. 313, Pg. 1.
[17] New England Power Service Company, V. 163, Pg. 163.
[18] Hall and McChesney Inc. Survey Plan, Brattleboro Development Credit Corporation, V. 235, Pg. 2.
[19] V. 189, Pg. 384, 5/28/1986.
[20] V. 216, Pg. 848, 6/19/1990.
[21] V. 269, Pg. 709, 10/13/1998.
[22] V. 412 Pg. 955, 6/13/2013.
[23] V. 275, Pg. 949, 8/11/1999.

4.3. Specialized Knowledge

Users have no specialized knowledge of the property other than its use as a paper manufacturing facility, as designed, with no other known uses.

4.4. Commonly Known or Reasonably Ascertainable Information

Users are aware of the findings of the previous Phase I ESAs, including the existence of a #6 fuel oil plume, basement sumps, current and former septic tanks

4.5. Valuation Reduction for Environmental Issues

Users indicated that the purchase price seems to be accurate and to represent a market valuation, with no apparent reduction to valuation reduction for environmental issues.

4.6. Owner, Property Manager, and Occupant Information

Users identified the property owner, manager and occupants as Neenah Northeast LLC.

4.7. Reasons for Performing Phase I

Users indicated that this Phase I ESA is being performed to provide environmental due diligence in connection with a planned acquisition. BDCC is planning to purchase the property and Long Falls Paper LLC is planning to acquire the machinery.

4.8. Other User Supplied Information and Documentation

Users provided a previous Phase I ESA report, which is summarized in Section 5.2 of this document.[24]

[24] Ramboll Environ, 2015.

5.0 RECORDS REVIEW

5.1. Standard Environmental Record Sources

5.1.1 Regulatory Database Search

LEE contracted with Environmental Data Resources, Inc. (EDR) to perform a review of state and federal regulatory records during this Phase I ESA. A copy of the EDR Report is included in Appendix F. A summary of the pertinent data contained in the EDR report is presented below.

Property

The property is included in the EDR report for the following searched environmental database categories:

Vermont Tier 2 (as Fibermark North America Inc., 2006-2010, Neenah Northeast LLC 2011-2017): the database listings of industrial chemicals stored on the property included:

- Organic reagents (diethanolamine, cyclohexylamine, 1-methyl-2-pyrrodone, potassium dodecylbenzene suphonate, dipropylene, ethyl acrylate, 2-propanol, 2,2-dibromo-3-nitrpropionamide. These substances are in use as biocides and process reagents.
- Elemental gasses (nitrogen and argon)
- Petroleum products (#6 fuel oil, lubricating oil, diesel fuel, propane, compressed natural gas, hydraulic oil).
- Inorganic process reagents (diammonium orthophosphate, aluminum sulfate, copper-based pigment, ammonia, carbon black).
- Acids and bases (acetic acid, sulfuric acid, sodium hydroxide, potassium hydroxide).

EPA Watch List: the property (as Fibermark North America) was included on the EPA Watch List for Clean Water Act (CWA) facilities from April through August 2013. The facility ID # was VT0000248. No further information was provided.

FIFRA/TSCA Tracking System database (FTTS/Hist FTTS): The property (as Fibermark) is included on the FTTS and the Historic FTTS database due to a Federally conducted Section 6 PCB investigation performed in 2003.

Vermont AST (above ground storage tank) Registry (as Fibermark North America, Inc.): the AST registry includes a listing for the property; however, no further information was provided.

PCB Transformer (as Fibermark): this database notes the presence of three PCB transformers on the property.

Vermont Reported Spills List (as Fibermark North America, Inc.): the EDR Report includes a reported spill (Reference 2017 WMD281) that took place on June 14, 2017. A blown hose on a paper machine caused a release of 50 gallons of an unspecified substance. The substance drained to the floor drains and the clarifier and booms were deployed in the wastewater system to prevent discharge outside the wastewater system. The spill file was closed on June 19, 2017.

Asbestos Registry (as Neenah Inc. and Fiber Mark): Asbestos abatement was performed in May 2018. Eight linear feet of asbestos containing material was removed and disposed of at a Pennsylvania landfill. Asbestos abatement was performed from January – April 2018. 898 square feet of asbestos containing material was removed and disposed of at the Minerva Landfill. Asbestos abatement was performed in January 2015. Two linear feet of asbestos containing material was removed and disposed of at an unspecified location.

Vermont Manifest: Hazardous waste manifest data indicates a substantial number of shipments of hazardous waste from the facility for the period from 2006 - 2015. The materials shipped included non-DOT RCRA hazardous liquids, Non-DOT regulated oil and oily water, state-regulated solid waste oily debris, RQ waste paint related material, antifreeze, waste oil, oil filters, sorbents and oil, and combustible liquids (petroleum naphtha).

Vermont UST Registry (as Neenah): the Vermont UST registry includes the property as an active UST facility (Facility ID#1020). The registry indicates the following information:

- Two, 25,000-gallon fuel oil USTs were installed in 1962 and were removed in 1990. The USTs were reported to be leaking upon removal.
- One, 4,000-gallon diesel fuel UST was installed in 1974 and was removed in 1988, in reported poor condition.
- One, 2,000-gallon gasoline UST was installed in 1974 and was removed in 1988, in reported good condition.
- One, 1,000-gallon gasoline UST was installed in 1974 and was removed in 1988 in reported poor condition.
- Two, active 25,000-gallon fuel oil USTs are registered at the property, containing #6 fuel and/or waste vegetable oil. The USTs were installed in 1990 and are protected steel with impressed current, spill containment and overfill alarms.

Toxics Release Inventory System (TRIS)(as Neenah Northeast LLC): this database indicates that the facility uses toxic chemicals and has notified EPA under SARA Title

III, Section 313. The toxic substances are reported to be polycyclic aromatic compounds.

RCRA LQG (Large Quantity Generator) database (as Neenah Northeast LLC): this database indicates that the facility generates 1,000 kilograms or more of hazardous waste during any calendar month. The indicated start date is June 1, 1989. The waste types include ignitable wastes, chromium, lead, benzene, tetrachloroethylene, trichloroethylene, VT01, VT02, VT08, and VX 51. The facility has received notices of violations in 1991, 1996, 2000, 2005, 2013, and 2016.

Leaking UST Database (as Specialty Paperboard): This database indicates that the property is Vermont DEC Site #90-0482, with Sites Management Activity Complete (SMAC) status. A gasoline UST is listed in the EDR report as the source. Fuel oil was solidified, with state groundwater enforcement standards met. The closure date is November 1, 1994.

Adjoining Properties

Adjoining properties were included in the EDR report as follows.

Suburban Propane at 96 Wellington Road (adjoining to the south) is included in the EDR report as an AST registry site, and a Vermont Tier 2 location. The ASTs are for propane storage and the Tier 2 listings include Methylol and propane.

The Brattleboro Business Park at 22 Browne Court is a multi-tenant facility that used to be the Book Press facility. It is an adjoining property to the west. This property is included in the EDR report for the following databases:

- Vermont UST registry: The UST registry data is in the name of the BDCC, the adjoining property owner. An active 10,000-gallon fuel oil UST is present on the adjoining property at 22 Browne Court. It was installed in 2006 and is a polyethylene jacketed steel UST with interstitial monitoring. Seven USTs were removed from this site, summarized as follows:
    - A 1,000-gallon gasoline UST installed in 1971 and removed in 1992, reportedly in leaking condition.
    - A 10,000-gallon diesel fuel UST installed in 1972, removed in 1993, in reported fair condition.
    - A 13,000-gallon fuel oil UST installed in 1972, removed in 2000, in reported good condition.
    - A 10,000-galon fuel oil UST installed in 1972, removed in 2006, in reported good condition.
    - A 1,000-gallon alcohol blend UST installed in 1972, removed in 1992, in reported fair condition.
    - A 275-gallon kerosene UST installed in 1972, removed in 1992, in reported fair condition.

  - A 500-gallon hazardous substances UST installed in 1972, removed in 1992 in reported leaking condition.
- RCRA-CESQG database: Bradford Machine Company at 22 Browne Court, Unit 104, is a RCRA Conditionally-Exempt Small Quantity Generator of Hazardous Waste (CESQG), handling less than 100 kilograms per calendar month and accumulating 1000 kilograms or less at any time. The reported waste types include ignitable wastes, carbon tetrachloride, tetrachloroethylene, and trichloroethylene. No violations have been reported.
- The Book Press is included on the DEC's Leaking UST list (DEC Site #93-1461). The site status is no further action planned.
- The Book Press Club is a USEPA Brownfields Site. The Windham Regional Commission conducted a Phase I ESA in 2002 using USEPA Brownfields Assessment funds. A Phase II ESA was not performed.

C&S Wholesale Grocers on Old Ferry Road (adjoining to the west) is included in the EDR report for the following database categories:

- Vermont UST Registry: Four USTs were removed from the C&S site in 1992. These included:
  - A 500-gallon lubricating oil UST installed in 1980, removed in reported good condition.
  - Two 10,000-gallon diesel fuel USTs installed in 1980, removed in reported good condition.
  - A 10,000-gallon gasoline UST installed in 1980, removed in reported good condition.
- Vermont Reported Spills List: the C&S site had a reported 100-pound spill of anhydrous ammonia refrigerant in March 2013. No cleanup could be performed. The spill file was closed in March 2013.
- Vermont Leaking UST list (DEC Site #92-1258): The reported source is a gasoline UST. The project status indicates that soils were stockpiled, soil treatment is continuing and the site is low priority with contamination of soil or groundwater and no effect on sensitive receptors.

The Penske Truck Leasing Company at 54 O'Brian Drive (co-located with C&S Wholesale Grocers) is included in the EDR report as a Vermont UST registry site, a leaking UST site, a reported spill site, a RCRA non-generator, a hazardous waste manifest site, and an EPA Finds/ECHO database site.

- Vermont UST registry: Three USTs were removed in 2008. These include:
  - A 2,000-gallon used oil UST, removed in reported excellent condition.
  - A 12,000-gallon diesel UST, removed in reported good condition.
  - A 10,000-gallon diesel UST, removed in reported good condition.
- The leaking UST database (DEC Site #2009-3895) indicates that a diesel fuel release was discovered during the UST removals. Approximately 400 cubic yards of contaminated soil were removed and only minor contamination

remained. No groundwater impacts were noted. The site received SMAC status in May 2009.

- The Site had a reported 30-gallon diesel fuel spill in 1999 due to a punctured fuel tank. The Brattleboro Fire Department and a contractor responded to the spill. The spill file was closed in 1999.
- The RCRA non-generator information indicates that as of November 2015, hazardous wastes were not generated at this location. Previously, the Site was a CESQG with waste generated including ignitable wastes, benzene, and pentachlorophenol from 1995 to 2015.
- Hazardous waste manifest data for this site indicated that combustible liquids (naphtha) was shipped from 2007 to 2015.

The WSWMD Landfill at 327 Old Ferry Road (adjoining to the west) is included in the EDR report for the following database categories:

- Solid Waste Facility: The facility ID# WH083 for an integrated waste management facility. The facility is fully certified for operations as a waste transfer station.
- Vermont Manifests: The facility has shipped hazardous waste under manifest. The shipment dates were 2007 to 2010. The wastes shipped included pesticides, corrosive liquids, used fuel oil, antifreeze, latex and oil based paints, nickel cadmium batteries, oily wastes, sodium hydroxide, and sodium cyanide.
- RCRA Non-Generator/ Historical Generator: The facility is included on the RCRA non-generator and historical waste generator list for ignitable wastes, corrosive wastes, arsenic, barium, cadmium, chromium, lead, mercury, selenium, silver, benzene, methyl ethyl ketone, non-halogenated solvents, pesticides and various organic compounds. Non-generator status was certified in 2007. Historical generator status ran from 2000-2005.

Other Sites

There are a number of other area properties that appear in the EDR report for one or more of the searched environmental database categories. LEE reviewed the database listings for several of these, including the former Vantem Panel property at 74 Glen Orne Road, Entergy/Vermont Yankee Nuclear Power building at 185 Old Ferry Road, UPS Brattleboro at 8 O'Brian Drive, and Brattleboro Agway at 1277 Putney Road. It was determined that these sites present minimal risk to the property based on the information contained in the EDR report.

5.2. Additional Environmental Record Sources

LEE checked the Vermont Agency of Natural Resources (ANR) Atlas Waste Management Database and confirmed that the property is not on ANR's list of landfills, land use restrictions, active hazardous waste sites, Brownfields, salvage

yards, or dry cleaners. A map generated from the ANR Atlas showing the property and surrounding properties, and nearby hazardous waste sites, brownfields sites, solid waste sites, UST sites, and dry cleaning sites is included in Appendix A.

The ANR database indicates that the groundwater beneath the northern portion of the property has been reclassified to Class IV (non-potable) under the Vermont Groundwater Rule. A map generated from the ANR Atlas showing the reclassified groundwater zone is included in Appendix A.

DEC UST Registry File

LEE reviewed the UST registry file for the property. The file contains numerous documents, relating to two existing fuel oil USTs, two removed fuel oil USTs, two removed gasoline USTs, and a removed diesel fuel UST.

a) Notification was made on March 31, 1986 to the DEC of two, 25,160-gallon #5/#6 fuel oil USTs at the property. The USTs were reported to be 24 years old at the time, installed in 1962. The USTs were in use at the time. They consisted of single-wall steel USTs with black iron piping. No secondary containment, internal or external protection or leak detection devices were reported. The UST locations were east of the mill boiler room in the center of the industrial plant site.
b) Notification was made on March 31, 1986 to the DEC of a 2,000-gallon gasoline UST, a 1,000-gallon gasoline UST, and a 4,000-gallon gasoline UST at the property. The USTs were reported to be 12 years old at the time, installed in 1974. The USTs were in use at the time. They consisted of single-wall steel USTs with black iron piping. No secondary containment, internal or external protection or leak detection devices were reported. The UST locations were described as north of the Krofts building, which was south of the #6 oil USTs.
c) Three USTs were removed on June 2, 1988. These included a 1,000-gallon gasoline UST, a 2,500-gallon gasoline UST, and a 4,000-gallon diesel fuel UST according to the UST removal report. The conditions of the 1,000-gallon and the 4,000-gallon USTs were "rusted" and the 2,500-gallon UST was described as "good". A DEC inspector oversaw the UST removals. No indication was provided whether contamination was present in the ground during the UST removals. The initial priority was indicated to be "low/closed."
d) Two USTs were removed on February 1 and 2, 1990. These included two, 25,000-gallon #6 fuel oil USTs according to the UST removal report. The conditions of the USTs were described as leaking. A DEC inspector oversaw the UST removals. Contaminated soils were estimated to be 500 cubic yards, which were left in the ground. The initial priority was indicated to be "medium."
e) Notification was made on May 16, 1990 to the DEC of the existence of 2, 25,000-gallon #5/#6 fuel oil USTs at the property. The USTs were installed

in 1990. The USTs were in use at the time. They consist of steel double walled USTs with cathodic protection and aboveground black iron piping.

f) Various operating permits and documentation of changes to the permit ownership were also included in the UST registry files.

DEC Hazardous Sites File

LEE reviewed the DEC's Hazardous Sites file (inactive) for the property. The following documents were reviewed:

a) Subsurface Petroleum Investigation Report:[25] This report describes the initial Site investigation that took place following the discovery of contamination related to the #6 fuel oil UST removals in 1990.
    a. Four soil borings were advanced at and near the location of the removed fuel oil USTs. Heavy petroleum contamination was detected from 8-47' depth.
    b. Groundwater monitoring wells were installed, and groundwater was found approximately 70' below grade.
    c. Groundwater contamination was found including petroleum-related volatile organic compounds (VOCs), total petroleum hydrocarbons, and chlorinated VOCs (cVOCs).
    d. The petroleum-related VOCs included benzene, ethylbenzene, toluene, xylenes, and MTBE, a gasoline additive. The reported benzene concentration exceeded the drinking water MCL in effect at the time.
    e. The cVOCs included tetrachloroethene (PCE), trichloroethene (TCE), 1,1,1-trichloroethane, trichlorofluromethane, vinyl chloride, 1,1-dichloroethane, 1,2-dichoroethane, and trans-1,2-dichloroethene. The reported PCE and TCE and vinyl chloride concentrations exceeded the drinking water MCLs in effect at the time.
    f. Groundwater was estimated to be flowing northwesterly, away from the Connecticut River.
    g. The report indicated that as of 1990, the mill was not using chlorinated solvents in its manufacturing processes, but that prior to 1988, small amounts were used in various maintenance procedures and that the chlorinated solvent contamination may be attributable to these historic practices.
    h. The report attributed the petroleum VOC contamination to a gasoline UST in the vicinity, which was removed a few years earlier.
    i. The report confirmed that there was a release of #6 heating oil due to a leak in one of the two removed USTs. The majority of the contamination was contained in the unsaturated zone above the water table. However, some of the oil reached the water table.
    j. The report recommended additional investigations and cleanup of the fuel oil contamination.

[25] Griffin, July 1990.

b) Groundwater Sampling Report:[26] This report describes the results of monitoring in September 1994, and requested SMAC status.
    a. Ten monitoring wells were gauged and sampled.
    b. Free product (floating oil) was detected in three wells in the vicinity of the removed USTs. It was described as extremely viscous to nearly solidified.
    c. Groundwater flow was estimated to be easterly toward the Connecticut River.
    d. MTBE was the only petroleum VOC detected in the groundwater samples, in one well (MW-11) at a concentration below the health advisory standard in effect at the time.
    e. Chlorinated VOCs were detected in groundwater. This contamination was attributed to past storage and handling of chlorinated solvents in the maintenance shop vicinity. The detected cVOCs included PCE, 1,1,1-trichloroethane, and trichlorofluromethane, concentrations of which were reportedly less than health advisory and drinking water standards in effect at the time. All of the reported concentrations were below current Vermont Groundwater Enforcement Standards.
        i. Groundwater in the vicinity of one monitoring well (MW-12) westerly of the facility contained detectable concentrations of trichlorofluoromethane and 1,1,1-trichloroethane (1,1,1-TCA).
        ii. Groundwater in the vicinity of five monitoring wells (MW-1, -2, -4, -10 and -14) in the vicinity of the removed USTs contained trichlorofluoromethane.
        iii. Groundwater in the vicinity of four monitoring wells (MW-1, -2, -4 and -10) in the vicinity of the removed USTs contained PCE.
        iv. Groundwater in the vicinity of five monitoring wells (MW-1, -2, -10, and -14 in the vicinity of the removed USTs contained 1,1,1-TCA.

c) Sites Management Activity Complete Letter:[27] This letter acknowledges the 1994 monitoring report and SMAC request, and states that contaminant concentrations are below applicable Vermont Groundwater Enforcement Standards.

DEC Spills Database

LEE reviewed the DEC Spills Database. The database indicated the following reported spills took place on the property. All of the spills were reported as "Specialty Paperboard" except the 2017 spill. All of the spill files have been closed by the DEC.

[26] Griffin, October 1994.
[27] DEC, 1994.

Table: Reported Spills Database				
Date Reported	Spill #	Amount (gallons)	Substance	Date Closed
12/17/1991	1991-280	200	Oil	12/18/1991
4/25/1992	1992-101	20	Not specified	4/27/1992
12/23/1992	1992-346	4,000	#6 fuel oil	7/2/1995
3/15/1994	1994-WMD066	1	Hydraulic oil	3/15/1994
12/24/1995	1995-WMD383	1,000	Wastewater overflow	12/26/1995
6/14/2017	2017-WMD281	50	Hydraulic Oil	6/19/2017

Previous Phase I ESA Reports

LEE reviewed the 2015 Phase I ESA report for the property. This report contains four earlier reports pertaining to the facility that were prepared in 2007, 2003 and 1980. The standards to which the earlier reports were written varied considerably, as did the findings, conclusions and recommendations in each report. Pertinent findings presented in the 2015 Phase I ESA report are summarized as follows:

- The documented residual contamination from the #6 fuel oil spill discovered in 1990, which received SMAC status in 1994, was classified as a Controlled REC in the 2015 Phase I report.
- Basement sumps and the current and former septic tanks were classified as "other findings" in the 2015 Phase I report.
- A former unconfirmed UST and a former unconfirmed waste oil release were classified as "other findings" in the 2015 Phase I report.
- The 2015 Phase I report did not address the former gasoline and diesel USTs removed in 1988.
- Potential migration from off-site properties was classified as "other finding" in the 2015 Phase I report.
- Stressed vegetation on the west side of the wastewater lagoons was considered to be an "other finding in the 2015 Phase I report.
- The outdoor equipment storage yard was classified as "de minimis" in the 2015 Phase I report.
- PCBs containing transformers were not classified in the 2015 Phase I ESA report.
- A 1992 spill of #2 fuel oil during transfer was classified as an historical REC in the 2015 Phase 1 report.

Other notable findings from the earlier Phase I ESA reports are summarized as follows.

- The 2015 Phase I ESA contains the following information: [28]

[28] Ramboll Environ, 2015.

- Petroleum Releases. According to the EDR database report, several reported petroleum spills occurred at the site in the 1990s. As each of these incidents has been closed for more than 20 years, these historic spills were classified as HRECs.
- *"The basement sumps in the main building receive dyes, adhesives, cleaners, oils, paper slurry, and process water from floor drains in the production areas. Pools of standing liquid are present throughout the basement. Because of the lack of integrity testing and regular inspections of the floor drains and sumps, cracks in the sump may allow contaminants to reach the subsurface. According to Company personnel, FiberMark does not routinely conduct integrity inspections on the sumps and associated floor drains, and there has been no regulatory scrutiny related to basement sumps."*
- *"From the early 1970s to 2001, the majority of the facility's sanitary wastewater discharged to a septic system located on the east side of the main building, adjacent to the employee parking area. Although the septic system was decommissioned in 2001, the two septic tanks remain connected to the Brattleboro sanitary sewer as pass-through units. No soil sampling was conducted during the removal of the associated leach field. Based on a 1959 site plan reviewed at the Brattleboro Public Works Department, a previous septic system had originally operated between 1960 and the 1970s in a similar location to this more recently decommissioned septic system. The facility currently operates one septic system that has been receiving sanitary wastewater from restrooms and laboratory sinks at the north end of the main building since 1973. In addition to sanitary wastewater, the septic systems also have received discharge from laboratory sinks and possibly from the maintenance area floor drain, whose discharge location is unknown. Because chlorinated solvents may have been used historically in small quantities in the laboratory or maintenance areas, there is the potential for soil or ground water impacts in the vicinity of the former or current septic systems. Groundwater testing conducted in 1994 detected low levels of chlorinated hydrocarbons on-site, but none of the samples was collected near the on-site septic systems."*
- *"Ramboll Environ observed an approximately 150-square foot area of stressed vegetation on the northwest side of the wastewater treatment lagoons. The area of stressed vegetation was covered in what appeared to be moss and surrounded by grass. Several metal stakes were noted around the perimeter of the stressed area. Facility personnel did not have any information relative to this area and were unaware of a cause for the stressed vegetation."*
- *"According to facility personnel, the facility has operated as a manufacturer of paperboard since it was constructed. Although no primary pulping is known to have occurred on site, in the 1960s, the facility used a color stripping process that involved intermittent bleaching of colored recycled fiber. According to facility personnel,*

sodium hypochlorite bleach (10-15%) was stored in a 5,000-gallon bleach tower and directly added to slurry in the pulpers. This color stripping process was discontinued in the 1970s."

- A 2007 Phase I ESA Report contains the following information:[29]
  - *"According to EDR, a release of waste oil was discovered at the subject property on December 1, 1996. The release threatened a sensitive receptor. On October 10, 1997, the Vermont DEC sent a letter to Specialty Paperboard requesting a work plan to address the release. As of April 1998, no response had been received by the DEC. Facility personnel were unaware of a waste oil release."*[30]

WSWMD Groundwater Monitoring Reports

LEE reviewed the 2017 groundwater monitoring report for the WSWMD closed landfill (adjoining to the northwest).[31] Maps contained in this report indicate that the following monitoring wells associated with the WSWMD landfill are located on the property, along with water quality observations for those points:

a) AQ-03A, -03B, -03SBR, -03DBR: This monitoring well cluster is located at the southeast corner of the cornfield. These wells have not been sampled since 2011.
   a. Water quality data indicate that arsenic, barium, chloride, chromium, chemical oxygen demand (COD), copper, iron, lead, manganese, nickel, selenium, sodium, and zinc were detected. The reported concentrations of COD, iron, and manganese exceeded groundwater enforcement standards on one or more monitoring dates, including the last sampling date in 2011.
   b. Water quality data indicate that petroleum VOCs (benzene, toluene and MTBE), cVOCs (1,1-dichloroethane, 1,1-dichloroethene, 1,1,1-trichloroethane, cis-1,2-dichloroethene) and acetone, chlorobenzene, diethyl ether, methylene chloride, and trichlorofluoromethane were detected. The reported concentrations of benzene and methylene chloride exceeded groundwater enforcement standards at least once. Generally, the VOC detections took place prior to 2008.

b) MW-05, -05B, -05SBR, -05DBR: This monitoring well cluster is located on the east side of the cornfield, a few hundred feet north of AQ-3. These wells were not sampled in November 2017.
   a. Water quality data indicate that arsenic, barium, cadmium, chloride, chromium, COD, copper, iron, lead, manganese, mercury, nickel, selenium, sodium and zinc have been detected. The reported concentrations of COD, iron, and manganese exceeded groundwater

[29] Clayton, 2007.
[30] This situation appears to be a database error; see Section 7.4.
[31] KAS, 2017.

enforcement standards on one or more monitoring dates, including the last sampling date in May 2017.

b. Water quality data indicate that petroleum VOCs (benzene), cVOCs (1,1-dichloroethane, 1,1,1-trichloroethane, 1,2-dichloroethane) and acetone, 1,4-dichlorobenzene, chlorobenzene, diethyl ether, and methylene chloride have been detected. The reported concentrations of benzene and methylene chloride exceeded groundwater enforcement standards at least once. Generally, the VOC detections took place prior to 2004.

c) MW-4a: This monitoring well is located on the northwest side of the property and north of the cornfield. This well was not sampled in November 2017.

a. Water quality data indicate that arsenic, barium, cadmium, chloride, chromium, COD, copper, iron, manganese, nickel, sodium and zinc have been detected. The reported concentrations of arsenic, COD, iron, and manganese exceeded groundwater enforcement standards on one or more monitoring dates, including the last sampling date in May 2017.

b. Water quality data indicate that 1,1-Dichloroethane, 1,2-Dichlorobenzene, 1,2,4- and 1,3,5-trimethylbenzene, 1,4-dichlorobenzene, acetone, benzene, chlorobenzene, diethyl ether, ethylbenzene, isopropyl benzene, and naphthalene were detected. The reported concentrations of naphthalene, benzene and methylene chloride exceeded groundwater enforcement standards at least once. Generally, the VOC detections took place prior to 2004 although detections of chlorobenzene continued to take place through the last sampling in May 2017.

d) There are also notations on the site map to MW-3A and MW-9 being on the property, however, the groundwater monitoring report contains no data correlating to these monitoring well locations.

LEE reviewed the testing results for perfluorinated compound (PFC) testing in groundwater and drinking water from the WSWMD landfill.[32] The sampling was performed in December 2016, and included two groundwater monitoring wells and two drinking water supply wells. PFCs were reported in both groundwater samples at concentrations below DEC's groundwater enforcement standards for PFCs in effect in 2016, and those in effect in 2018. No PFCs were reported in the drinking water samples collected in December 2016. The reporting limits of the analysis were below the DEC's groundwater enforcement standards for PFCs.

[32] KAS, 2016.

BDCC Business Park (Former Book Press)

LEE reviewed several documents related to petroleum contamination at the former Book Press facility (adjoining to the west). The documents included a DEC First Letter,[33] a site investigation report,[34] and a SMAC letter.[35]

- The DEC First Letter indicates that five USTs were removed in 1992 and two of the USTs were reportedly leaking. These included a 1,000-gallon gasoline UST and a 500-gallon naphtha UST. The letter required that a site investigation be performed.
- The site investigation report included advancement of eight soil borings in the area of the removed leaking USTs. Seven of the borings were advanced to 10' depth and one was advanced to 22' depth. No evidence of contamination was detected during the soil borings. No groundwater was encountered. Two soil samples submitted for laboratory testing did not contain detectable contamination.
- The SMAC letter confirmed the work that was performed and indicated that no further additional work is being required with respect to the removed USTs.

5.3. Maps

5.3.1 USGS Topographic Maps

USGS topographic quadrangle maps were reviewed during this assessment including the 2018,[36] 1984, 1954, 1935 and 1893 maps.[37] Copies of these maps are in Appendix A. The following observations were made.

- The 2018 USGS map does not depict building structures. It shows the property developed with the wastewater lagoons.
- The 1984 map shows the property developed with the paper plant and lagoons, and a separate structure located to the south of the paper plant in the approximate location of the current offices. Adjoining property development shows the rail line, the Book Press building to the west, and a small structure where Suburban propane is located. C&S Grocers does not appear on the 1984 map. Other structures appear along Old Ferry Road to the northwest. The landfill to the west is not designated as such on the map.
- The 1954 and 1935 maps show the property and the adjoining properties undeveloped except for the railway line.
- The 1893 map shows the property undeveloped, and adjoining properties appear undeveloped except for the rail line.

[33] Vermont DEC, 1993.
[34] ENSA, 1994.
[35] Vermont DEC, 1994.
[36] USGS Store.
[37] 1884, 1954, 1935 and 1893 maps provided by EDR and included in the 2015 Phase I ESA.

5.3.2 State Geological Maps

Bedrock at the south end of the property consists of Devonian-aged schist and metawacke of the Waits River Formation. Bedrock at the north end of the property consists of upper Ordovician-aged schist of the Partridge Formation. The overburden deposits in the area of the property are mapped as fluvial sands.[38]

5.3.3 Fire Insurance Maps

Sanborn insurance mapping is not available for the property. A no-coverage certificate is included in Appendix A.

5.4. Other Historical Use Information for the Property and Adjoining Properties

5.4.1 Standard Historical Sources

City Directory Information

LEE reviewed city directory listings for the property provided by EDR and included in the 2015 Phase I ESA report. These listings indicate that Wellington Road was listed in the 2008 and 2013 directories but not in the earlier directories. Listings along Wellington Road appear to be individuals, along with Suburban Propane.

Aerial Photographs

LEE reviewed aerial photographs of the property provided by EDR and included in the 2015 Phase I ESA report. The photos are for select years from 1951 to 2012. A summary of observations is as follows. Copies of the photos are in Appendix B.

[38] ANR Atlas.

Table 5-1: Summary of Air Photo Observations

Year	Observation
2012, 2011 2009, 2008 2006, 1998	Property and adjoining properties were developed approximately as seen in 2018. The WSWMD landfill was non-operational. Hummocky ground was notable at the north end of the cornfield on the 1998 photo.
1992	Photo resolution is not sufficient to make specific property observations, except that the property appears to be developed with the paper plant, lagoons and cornfield. The WSWMD landfill appears to be operational. Construction activities appear to be taking place on the adjoining property to the west where C&S Grocers is located.
1985	Photo resolution is not sufficient to make specific property observations, except that the property appears to be developed with the paper plant, lagoons and cornfield. The WSWMD landfill appears to be operational. Except for the Book Press building, adjoining property to the west appears to be wooded and undeveloped.
1977 1972	Property appears developed with the paper plant. The lagoons are not visible. There appears to be excavation activity at the north end of the cornfield. The WSWMD landfill appears to be operational. Except for the Book Press building, adjoining property to the west appears to be undeveloped.
1951	Property appears cleared and undeveloped and there appears to be excavation at the north end of the property. Adjoining properties appear to be in agricultural use. The WSWMD landfill site appears to host excavation as well.

5.4.2 Other Historical Sources

LEE reviewed a 1989 property survey.[39] The survey shows the property built out similar to that seen in 2018. Differences between the 1989 configuration and the current configuration include the 25,000-gallon fuel oil USTs that were removed and installed in 1990, the main leachfield east of the plant was operational, the CNG installation is not present, and the clarifier building is not present. There is a notation at the north end of the property, "Active Fill Area".

LEE reviewed a 1980 septic system encroachment plan.[40] The plan shows the main septic system as it existed then. A 2,000 gallon septic tank is shown outside the mill entrance. A "new" 2,000 gallon septic tank is shown east of the curb, along with a pump station and a 20' x 100' leaching bed. An area for expansion and replacement is shown to the north.

LEE reviewed a photo of a July 1961 Brattleboro Reformer article posted in the conference room at the property. This article shows the newly constructed plant as it existed when it began operations in 1961. A copy of the photo is included in Appendix B.

[39] ALTA/ASCM, 1989.
[40] New England Power Service Company, 1980.

LEE reviewed a 1958 property survey.[41] The survey shows the property undeveloped except for an overhead electric line running northerly in the current plant location, then westerly. A riverfront camp is shown on the adjoining property to the north. No structures are depicted on the property.

6.0 SITE RECONNAISSANCE

6.1. Methodology and Limiting Conditions

On November 28, 2018, Alan Liptak and Angela Emerson of LEE conducted a site reconnaissance to inspect the property for indications of environmental risks or hazardous conditions. A completed site inspection checklist is included in Appendix C. LEE was accompanied by Neenah representatives Robert Murphy and Punjan Tejani, and Vermont DEC representatives Patricia Coppolino, Kimberly Caldwell, and Shawn Donovan during the reconnaissance. Photographs of the property are included in Appendix B.

LEE inspected virtually the entire property, including the interior of the paper mill building, the clarifier building and the sand filter house, except for some office space, and outdoor structures not designed for occupancy (water pump house, water intake house, septic manhole) due to confined space entry issues. Following are summarized observations made during the site reconnaissance.

Hazardous Substances and Petroleum Products

Hazardous substances and petroleum products were noted throughout the paper mill building. Generally the storage of these substances was well-organized, with no spills or obvious releases noted. A summary of the hazardous substances and petroleum products noted inside the mill is as follows. The approximate maximum volumes of substances are based on tank volumes and Tier 2 information.

- Organic reagents (diethanolamine (300 gallons), cyclohexylamine (300 gallons), 1-methyl-2-pyrrodone (200 gallons), potassium dodecylbenzene suphonate (1,000 gallons), dipropylene (4,000 gallons), ethyl acrylate, 2-propanol, 2,2-dibromo-3-nitrpropionamide, glycerine (550 gallons). These substances are in use as biocides and process reagents.
- Elemental gasses (nitrogen and argon)
- Petroleum products (#6 fuel oil (50,000 gallons), lubricating and hydraulic oil (1,000 gallons), diesel fuel (500 gallons), propane (20,000 gallons), compressed natural gas).

[41] Hall and McChesney, Inc., 1958.

- Inorganic process reagents (diammonium orthophosphate (5,000 pounds), aluminum sulfate (5,500 gallons), copper-based pigment (300 gallons), ammonia (300 gallons), carbon black (500 gallons)), urea (3,000 pounds).
- Acids and bases (acetic acid (500 gallons), sulfuric acid (300 gallons), sodium hydroxide (2,000 gallons), potassium hydroxide (1,000 gallons)).

The #6 fuel oil is stored in two 25,000-gallon USTs on the east side of the plant. These USTs have interstitial monitoring and cathodic protection, with spill protection consisting of a bermed area around the fill ports.

Diesel fuel is stored in a 500-gallon steel AST in the same location as the #6 fuel oil USTs. The AST is double walled, but no spill containment was noted around the dispensing unit.

Propane is stored in an approximately 20,000-gallon AST at the south end of the clarifier. Compressed natural gas is stored inside box trailers that are replaced on an as-needed basis by NRG, the gas supplier.

Sodium hypochlorite is used to disinfect process river water, and is stored in a vertical AST inside the north end of the sand filter house.

Various aerosols were noted inside the maintenance shop, and are used to lubricate and cut various components. LEE did not observe chlorinated solvents inside the building.

A 100-gallon naphtha parts washer is present inside the maintenance shop. The parts washer appeared to be in good condition and no significant evidence of spillage was noted in its vicinity. Safety Kleen services the parts washer.

Underground and Above Ground Storage Tanks

Visual evidence of two USTs was observed. Two, 25,000-gallon USTs used to store #6 fuel oil for backup plant heat are registered to the property. There were other USTs on the property that were removed in 1988 and in 1990 but no visual evidence of these was noted.

There are numerous ASTs at the property, both inside and outside the buildings. A summary is as follows. All of the ASTs appeared to be in good condition and no indications of failure or leakage were noted.

- Exterior ASTs (3)
    - One, approximately 20,000-gallon propane AST next to the clarifier building, used to fuel forklifts.
    - One, approximately 500-gallon diesel fuel AST near the fuel oil USTs and the CNG station.

  - One, approximately 8,000-gallon AST formerly used to store vegetable oil, now unused, outside the east wall of the plant.
- Interior ASTs (15)
  - One, 5,000-gallon sulfuric acid AST in the bulk storage room.
  - Two, 3,000-gallon ASTs, two, 5,000-gallon ASTs, a 2,000-gallon AST and a 400 gallon AST used to store process reagents in the bulk storage room.
  - One, 8,000-gallon AST and one 5,600 gallon AST used to store process reagents in the stock preparation area.
  - One, 5,000-gallon AST and two, 3,000-gallon ASTs in the coating area used to store process reagents.
  - Two ASTs used to recycle slurry water in the filter stock area.
  - One, approximately 3,000-gallon AST in the sand filter house that is used to store sodium hypochlorite for disinfection.

There are many 2-300 gallon portable tote containers throughout the plant that are used to store process reagents, dyes, and treatment chemicals that are not considered ASTs due to their portability.

A standby power generator is located at the south end of the office building. According to plant personnel, this generator is used when the power goes out to keep essential plant functions operating. The generator has an integral diesel fuel tank, which showed no signs of leakage.

Drains, Sumps, and Ponded Water

Puddles of water were noted on the plant floor in proximity to the paper rolling operation, where the pulp was being dewatered. This is a normal part of the production process, and the water is conveyed through floor drains and downspouts to the basement sumps.

Water was present in a sump at the north end of the plant. Reportedly, this sump has had fuel oil in it before, and the side walls were stained black with apparent fuel oil. Six sorbent pads were deployed on the water surface, and had a reddish black stain indicative of possible fuel oil.

Floor drains were noted throughout the wet end paper production area. These drains convey water liberated from the pulp slurry during pressing and rolling, downward through downspouts to the basement sumps. From there, the sumps convey the discharge to the wastewater treatment plant. During the site reconnaissance, the water flowing through the drains and sumps appeared to be clear, with no indication of oily sheens or odors.

Drums and other Containers

Drums, totes and pails were identified throughout the plant, and outside of the plant. Containers inside the plant are in use for storage of oils and process reagents. Generally, the interior container storage practices were adequate, with no indication of adverse conditions. Drums were concentrated in the following areas:

- Satellite hazardous waste collection drums were noted at several locations. These were well labeled, although some were being used as tables.
- Approximately 20, 55-gallon drums labeled "Castrol" were in use and being stored in the finishing area. These drums contain lubricating oil for plant machinery. Approximately seven of these drums were in use and the in-use drums were on containment pallets. Little or no floor staining was noted.
- Approximately 4, 55-gallon drums labeled "Castrol" were present in an oil recovery area near the bulk chemical storage area. These drums appear to be used to contain oil recovered from machinery under repair. The oil recovery was taking place over a containment pallet.
- Two, 55-gallon drums were present inside a flammable materials storage cabinet. The drums were labeled "AEM 5772 Antimicrobial" Quaternary Ammonium Salt, with "Flammable" and "Toxic" labeling. The drums were grounded, presumably to reduce the risk of sparks. No secondary containment was noted.
- Approximately 50, 55-gallon drums and a similar number of 5-gallon pails were present in the raw materials storage area. These contained dyes and other process reagents.
- A single 55-gallon steel drum was noted on its side in the wooded area past the boneyard. The drum was labeled "Sartomer" (manufacturer of specialty acrylates and methacrylates monomers and oligomers) and appeared to be at least partially full. The drum was in poor condition, with corrosion and weathering noted.
- Approximately 20-30 55-gallon steel and plastic drums were being stored outside on pavement and on pallets at the north end of the paper plant. The labeling on the drums was widely variable, and it appeared that these were recycled drums from inside the plant. According to plant personnel, these drums contained spent sand from the sand filter house, awaiting disposal.

PCBs

Three PCB transformers are present at the facility. Two of these are in transformer houses on the roof of the paper plant and the third is inside a transformer house near the maintenance shop. All three transformers were inspected and no leaks were seen. Facility staff inspects the transformers regularly for indications of leaks, and the oil is tested for signs of explosive gas generation that could result in a release. Several other transformers at the facility have reportedly been tested and were found to not contain PCBs at regulated concentrations. There is an elevator

located in the office building portion of the plant that was installed in 1997 and consequently is too new to be at risk of containing PCBs. The age of the original building (1960s-70s) suggests that those portions could be at risk of having PCBs in paint and caulk.

Approximately one dozen electric overhead cranes are present in the production areas. These cranes are used to convey heavy objects across the plant. Some of the cranes in the older parts of the building may contain PCB oils due to their age. No obvious leaks or spills were observed from the plant floor.

In the "boneyard" portion of the property, numerous out of service electric motors, tanks, piping, valves, and other supplies are stored. Many of these objects appear to be quite old and could contain PCB oils. A yellow stain was noted in the boneyard adjacent to equipment that appeared to have hydraulic hoses attached. No other significant exterior staining was noted, however, the ground outside of plowed area was covered in snow, which obscured the ground surface.

Stressed vegetation was not observed, although snow obscured most of the ground surface. An area of stressed vegetation noted in the 2015 Phase I ESA was located but was also covered in snow so its present status could not be determined.

Solid Waste Disposal

There is an area at the north end of the cornfield that exhibits hummocky terrain, and exposed waste materials at the ground surface. This area corresponds to the 1989 survey map of the property that indicated "active fill area." Materials observed included concrete, rebar, asphalt, and plastic piping.

Wells

Two steel wellheads were observed in the landscaped grassy area across the road from the office building. According to plant personnel, these two wells are the backup sources of production water for the paper plant, which are used when the sand filter house or the river water system are being worked on. Several steel wellheads were observed in the cornfield area. These are believed to be associated with the WSWMD landfill on the adjoining property to the northwest.

LEE looked for, but did not find, evidence of the existing groundwater monitoring wells associated with the 1990 fuel oil release. There were reportedly 14 wells installed during that effort, but none of them were visible. There is no record of their abandonment, and it is possible that the wells were paved over and are still present.

7.0 INTERVIEWS

7.1. Interview with Property Owner and Site Manager

LEE interviewed Robert Murphy, Engineering Director and Punjan Tejani, Environmental Compliance Manager for Neenah Northeast, LLC. Mr. Murphy has been with Neenah for 10 years and Mr. Tejani has been with Neenah for 18 months. The following relevant information was shared during the interview.

- The property hosts an operating paper mill employing approximately 100 people. The mill accepts pulp and recycled paper from outside sources, and manufactures a 7-ply hard stock product suitable for report covers and similar applications. Typically, the inner plies are made of lesser quality fiber and the outer plies are better quality.
- The primary hazardous waste stream generated at the plant is oily rags. Universal wastes are generated, including fluorescent light bulbs and ballasts.
- Hazardous substances and petroleum products are used throughout the mill for process reagents, dyes, lubricants, fuels, disinfectants, and flocculants.[42]
- Bleaching is not performed at the plant. There are no known sources of PFAs used in the process.
- Potable water for the plant is provided by the town of Brattleboro water system. Process water (~1mm gallons per day) is pumped from the Connecticut River and is disinfected and filtered in the sand filter house prior to use. After heavy storms or in the wintertime, process water is sometimes drawn from two on-site production wells instead.
- Sewage disposal is provided by the town of Brattleboro. There is a small septic system with a leachfield at the north end of the plant, which serves a bathroom at the north end of the plant. Formerly, there was an on site leachfield that served most of the plant, it was located east of the employee parking lot.
- There is a lagoon wastewater treatment plant on the property for process water. There are four lagoon sections, three of which are aerated. The final treatment is done at the clarifier, where pH is adjusted and sludge is extracted for reuse as landfill daily cover at other sites. The lagoons are lined.
- A sump near the boiler room accepts condensate and occasionally oil is released to the sump, which is absorbed with sorbent pads.
- Drums are present throughout the facility, for lubricants, process reagents, and waste products.
- There are three PCB transformers on the property, which are closely monitored for leaks and accumulation of explosive gasses. No other PCBs are known.

[42] LEE requested access to safety data sheets on 11/28 (renewed request on 12/4).

- The plant is heated with a boiler that runs on compressed natural gas. Formerly it ran on #6 fuel oil. The fuel oil is now used as a backup source of heat. The conversion took place in 2014 and it resulted in a 70 ton per year reduction in particulate emissions.
- There are floor drains throughout the facility that accept water from the slurry dewatering process. This water is conveyed via downspouts to basement sumps, where it is piped to the on site wastewater treatment plant.
- Solid wastes generated at the plant include scrap metal and wire. Waste paper is recycled into the process. No disposal of solid waste or sludge on the property has occurred.
- There is a small septic system on the property that serves a bathroom at the north end of the plant. There used to be a septic system on the property next to the parking lot, but this was discontinued.

7.2. User Interview

Adam Grinold completed an ASTM document user questionnaire on behalf of BDCC on November 25, 2018. The document user checklist is in Appendix D. The following information was provided.

- BDCC is currently not aware of existing environmental liens on the property.
- BDCC is aware of use limitation appropriate to local zoning.
- BDCC is aware of the findings of previous Phase I ESAs.
- The purchase price reflects market valuation of the property.
- The Phase I ESA is being performed due to known issues from a previous report.

Michael Cammenga completed an ASTM document user questionnaire on behalf of Long Falls Paperboard on November 21, 2018. The document user checklist is in Appendix D. The following information was provided.

- Long Falls Paperboard is currently not aware of existing environmental liens on the property.
- Long Falls Paperboard is aware of use limitation appropriate to local zoning.
- Long Falls Paperboard is aware of the findings of previous Phase I ESAs.
- The purchase price reflects market valuation of the property.
- The Phase I ESA is being performed in support of BDCC's acquisition of the property and participation in the BRELLA program.

7.3. Interview with Local Government Officials

LEE interviewed Sue Fillion, Town of Brattleboro Director of Planning and Zoning on December 6, 2018. Ms. Fillion is aware of the property and its general environmental condition. She is aware that there was a site investigation many years ago, and that the property received a SMAC letter for that work. She is aware

of the potential for shallow soil contamination in an equipment storage area, and that there is some potential for groundwater contamination at the property, based on her discussions with state officials.

LEE received an electronic mail message from Brattleboro Town Fire Chief Michael Bucossi on November 26, 2018, indicating that the Town Fire Department records show no incidents of concern for hazardous materials or petroleum releases at the property.

7.4. Interview with Others

LEE spoke with Vermont DEC Solid Waste Program representative James Surwilo on November 29, 2018. Mr. Surwilo has been with the solid waste program for over 30 years and he does not recall being aware of or authorizing disposal of waste on the property during that time.

LEE received an electronic mail message from DEC Site Manager Richard Spiese on December 5, 2018. Mr. Spiese was the project manager for the Specialty Paperboard hazardous site investigation performed from 1990-1994, and has been employed by the DEC for over 30 years. Mr. Spiese was asked if he was aware of a 1996 waste oil release at the property and an unanswered DEC letter request for a workplan in 1998. He indicated he was aware of neither the 1996 waste oil release nor the 1998 letter requesting a work plan, and that the only event he was aware of was the fuel oil release that was granted SMAC status.

LEE contacted George Murray, former WSWMD Executive Director, via email on December 6, 2018. Mr. Murray was Executive Director of the WSWMD for approximately 15 years, ending in 2011. The following information was provided:

- Mr. Murray was generally aware of Fibermark's operations while he was at the WSWMD.
- He indicated that there were some spills in the area outside of the boiler room, but they were in a curbed area and were cleaned up quickly.
- He indicated that the plant disposed of substantial amounts of paper sludge in the WSWMD landfill during his tenure.
- He indicated that there might be some construction and demolition debris disposed of on the upstream side (north of) the lagoons, and that there used to be concrete and metal in that area.
- He confirmed that the groundwater beneath the landfill and its downgradient groundwater area of influence to the Connecticut River (including a portion of the property) has been reclassified to Class IV status under the Vermont Groundwater Rule.

8.0 FINDINGS

LEE has made the following findings during this Phase I ESA.

Historical Findings

1. The earliest historical resource used in this Phase I ESA (1893 USGS map) shows no development on the property. The only adjoining development is the railway line. The 1935 USGS map also shows no development on the property.
2. A 1951 air photo shows the property was cleared and undeveloped at that time, except for indications of excavation activity along the north end of the property. Adjoining properties appear to be in agricultural use. Excavation appears at the WSWMD landfill site. The railway line is present at this time. The Chickering family owned the property in 1951.
3. The 1954 USGS map shows the property undeveloped.
4. The 1958 property survey shows the property undeveloped except for an overhead electric line. A riverfront camp is shown on the adjoining property to the north.
5. The property was owned by the Allard family in 1958 and was transferred to BDCC on December 31, 1958.
6. The property ownership was transferred from BDCC to Case Brothers, Inc. in August 1960.
7. The first building (main plant) was constructed in 1960-61. A July 1961 newspaper article shows the newly constructed plant opening for operation.
8. Additions to the building were made in 1967, 1973, 1974, and 1978.
9. Case Brothers, Inc. merged with Boise-Cascade Corporation in 1968.
10. The 1972 and 1977 air photos show the property developed with the paper plant. The lagoons were not visible in these photos. Excavation appears to be taking place at the north end of the cornfield in these photos.
11. A 1980 septic system plan shows the on-site septic system east of the parking lot, in use at that time.
12. In 1982 the shipping area expansion and rail shed addition were built.
13. The 1984 USGS map and the 1985 air photo show the property developed with the paper plant and lagoons. The 1984 map also shows a separate structure located to the south of the paper plant in the approximate location of the current offices.
14. In 1988, the eastern warehouse addition was built.
15. The 1989 property survey shows the property built out similar to that seen in 2018. There is a notation at the north end of the property, “Active Fill Area”.
16. The plant continued to operate as Boise-Cascade through 1989, when the property was sold to Specialty Paperboard, Inc. Specialty Paperboard Inc. later became Fibermark.

17. The 1992 air photo shows the plant and lagoons. Construction appears to be taking place on the property to the west.
18. In 1996, the second story offices and the sand filter house were added and 1998 the hazardous material storage room was added.
19. Air photos from 1998-2012 show the property and adjoining properties developed as seen in 2018. Hummocky ground was visible at the north end of the cornfield in the 1998 photo.
20. During the 2018 site reconnaissance, evidence of on-property disposal of concrete, metal, asphalt, and plastic was observed at the north end of the cornfield.

Process Findings

1. The property hosts an operating paper mill employing approximately 100 people. The mill accepts pulp and recycled paper from outside sources, and manufactures 7-ply hard stock product used for report covers and similar applications. Typically, the inner plies are made of lesser quality fiber and the outer plies are better quality.
2. The process flow in the building is from north to south. Raw materials are received and stored in the north end, and finished product is shipped out the south end. In between are machinery, infrastructure, supplies and equipment for wet end operations (slurry mixing, spreading, dewatering, rolling) and dry end operations (binding, finishing, embossing/glazing, packaging and warehousing). Pulping is not performed at the property. Bleaching is not currently performed on the property, although there is some indication that bleaching was formerly performed in the 1960s and the 1970s.[43]
3. Pulp created elsewhere, along with recycled paper stock, is mixed with water to create slurry in several vats near the south end of the plant. The slurry is conveyed to a papermaking machine that dewaters the slurry. The process incorporates higher quality fiber on the finish surfaces and lesser quality fiber for the internal layers. The individual layers are rolled together to create the final product, which then is cut, finished, embossed/glazed and packaged for shipment.
4. The process consumes substantial quantities of water (greater than 1 mm gallons per day), which is mixed with pulp and recycled paper to form slurry. Most of this water is pumped from the Connecticut River and is treated in the sand filter house prior to use. Two wells on the property serve as a backup supply of process water, and the facility is also connected to the Brattleboro town water system.
5. Much of the water is liberated during the dewatering / rolling process as liquid water and steam. The liquid water is released onto the floor of the plant, where it is conveyed via floor drains and downspouts to the basement and into the floor sumps, which drain to the on-site wastewater treatment

[43] Ramboll Environ, 2015.

facility. There is indication that on occasion, oils and other wastes have been conveyed to the floor sumps.

6. The wastewater treatment plant includes four aerated treatment lagoons and a clarifier. Influent is conveyed to the wastewater treatment plant via pipe and the effluent is discharged to the Connecticut River.
7. The paper making process uses substantial amounts of process reagents, some of which are hazardous substances or petroleum products. These substances are stored on site in tanks, drums, totes and other containers. Generally, the storage practices appear to be adequate. Hazardous substances are also used in disinfecting the process water and for wastewater treatment. Chlorinated solvents are not used at the plant, although they were used historically. PFCs are not used as a process reagent at the plant.
8. Historically the plant was heated with #6 fuel oil until 2014, when compressed natural gas began to be used, resulting in a substantial reduction in airborne particulate emissions.

Regulatory and Environmental Findings

1. The property is DEC Site #90-0482 due to a #6 fuel oil release discovered during UST removals in 1990. Residual fuel oil, which appeared to be solidified and immobile, was left in the ground. A Site investigation was performed, and the property received a SMAC letter, and no further investigation of the fuel oil release is being required by the DEC at this time.
2. Groundwater beneath the northern portion of the property (north of the lagoons) was reclassified to Class IV (non-potable) due to influence from the adjoining WSWMD landfill.
3. CVOCs were detected in the groundwater near the plant during the 1990 and the 1994 groundwater monitoring events. The cVOC concentrations diminished from 1990 to 1994 and by 1994, none of the cVOC concentrations exceeded groundwater standards. The cVOCs were also present in the groundwater west of the plant in 1994. The cVOC profile reported in these wells consisted of trichlorofluoromethane (a refrigerant), PCE and 1,1,1-TCA (solvents).
4. The property is on the Vermont UST registry and has two active 25,000-gallon #6 fuel oil USTs. The fuel oil is a backup source of heat for the plant. Five USTs were also documented as being removed in 1988 and 1990.
5. The property is a RCRA LQG of hazardous waste (mostly oily rags and oil/water), a TRIS inventory location, a hazardous waste manifest generator site, a reported spills site, a registered AST site, a PCB Transformer registry site and a Vermont Tier 2 inventory site. The property was on the EPA CWA watch list in 2013.
6. At least 17 groundwater monitoring wells were installed during the early 1990's investigation into the #6 fuel oil release. These are in addition to several groundwater monitoring wells installed on the property to monitor the WSWMD landfill. The only groundwater monitoring wells that LEE

observed during the 2018 site reconnaissance were four wells related to the WSWMD landfill, and no wells related to the early 1990s site investigation were observed. There is no record of these wells having been abandoned and it is likely that they have been paved over. It is possible that the wells still exist beneath the pavement.

Adjoining Property Findings

1. The adjoining property to the east is the Connecticut River.
2. A railway line has run to the west of the property since at least 1893.
3. The adjoining property to the north appears to have been wooded land, with a riverfront camp noted historically.
4. The adjoining property to the northwest is the closed WSWMD landfill. The landfill was operational from the 1950s until the early 1990s. Groundwater beneath the landfill and its downgradient area of influence to the Connecticut River was reclassified to Class IV groundwater under the Vermont Groundwater Rule. The WSWMD landfill has several monitoring wells on the property. The data from these wells indicates that the landfill has impacted the groundwater quality beneath the northern end of the property with elevated concentrations of arsenic, iron, manganese, and COD. Petroleum VOCs and cVOCs have been detected in the groundwater from these wells. PFCs were tested for in two of the WSWMD landfill monitoring wells and were detected at concentrations below state groundwater standards. Neither of the landfill's monitoring wells sampled for PFCs was on the property. The WSWMD landfill is also a RCRA generator of hazardous waste, due to ongoing household hazardous waste collection activities.
5. The adjoining property to the west is the C&S Wholesale Grocers facility. This property was undeveloped until circa 1980. Expansion of the facility took place in the early 1990s. C&S Wholesale Grocers is an active hazardous site (DEC Site #92-1258) and an inactive hazardous Site (DEC Site #2009-3895), both due to historical petroleum releases from USTs. The active site is open pending documentation of disposal of treated contaminated soils. The inactive site has a notice to land records for residual diesel fuel contamination in the soil. The facility is also a RCRA hazardous waste generator, UST registry site, and a reported spill site.
6. The adjoining property to the southwest is the BDCC Business Park and the former Book Press site. The Book Press was built after 1954 and later became the BDCC multi-tenant business park. This site is an inactive hazardous site (DEC Site #93-1461) due to petroleum releases discovered during UST removals in 1992. Follow up investigations determined that little or no soil contamination was present and the site was granted SMAC status.
7. The adjoining property to the south (Suburban Propane) is a Tier 2 and AST registry site.

9.0 OPINION

LEE has identified the following 12 RECs as defined by ASTM.

1. #6 fuel oil release (historical REC and REC).

    a. The documented #6 fuel oil release is a REC due to the likelihood that the released fuel oil is still present in soil and groundwater due to its very low mobility and recalcitrance to degradation. It is an historical REC because the DEC has issued a SMAC letter and is not asking for further investigations.

2. Diesel and gasoline USTs removed in 1988.

    a. One diesel UST and two gasoline USTs were removed in 1988. A DEC inspector was present for the removals, but there is no field screening data or laboratory data to document the environmental conditions during the removals. The conditions of two of the three USTs were "rusted", and the 1990 site investigation report attributes petroleum VOC contamination found in groundwater to a gasoline UST that was removed previously. The locations of these USTs were described in the 1986 UST notification to be "north of the Krofts building", and south of the #6 fuel oil USTs. It is possible that the former UST locations were built over during the 1988 eastern warehouse expansion. This situation is a REC due to the possibility that residual petroleum contamination is present at and below the former UST locations.

3. Use of the property for paper manufacturing for 58 years may have resulted in soil, groundwater and/or soil vapor contamination.

    a. Potential contaminants of concern include VOCs including chlorinated solvents, metals, dioxin, and PFCs. Chlorinated solvents have been found in groundwater near the plant. Copper is currently used in pigments in the paper making process, and historically, other metals may have been used as well. Bleaching was performed in the 1960s and the 1970s and dioxin may be present in soil near the plant due to emissions. PFCs, while not used as a process reagent, may have been present in imported raw materials.
    b. Bleaching of pulp is not performed at the plant according to the owner representatives. However, previous Phase I ESA reports document that some bleaching was performed in the 1960s and into the 1970s before the process was discontinued. According to USEPA, *"In bleaching, the processed and refined pulp is chemically altered to increase brightness. It is in the bleaching process that the most*

problematic contaminant for pulp and paper mills is produced: dioxins. Dioxins (and also furans) are a class of chemicals of the highest toxicity to all life. They are extremely persistent and cannot be broken down by bacteria. …. Waste is produced when water is used to flush the chlorine and other substances from the paper. It is estimated that over 28,000 gallons of water are used (mostly in bleaching) to produce one ton of paper. When this water is released, … many contaminants are released into the environment."[44] It is possible that dioxins were produced at the property during historic bleaching and were released to the environment through steam emissions and aqueous emissions. This situation is a REC due to the recalcitrance of dioxins to degrade over time and the possibility that they are present in soils at the facility.

4. Releases to basement floor sumps and underground piping of unknown integrity.

    a. According to previous Phase I ESAs, *"The basement sumps in the main building receive dyes, adhesives, cleaners, oils, paper slurry, and process water from floor drains in the production areas. Pools of standing liquid are present throughout the basement. Because of the lack of integrity testing and regular inspections of the floor drains and sumps, cracks in the sump may allow contaminants to reach the subsurface. According to Company personnel, FiberMark does not routinely conduct integrity inspections on the sumps and associated floor drains, and there has been no regulatory scrutiny related to basement sumps."*
    b. According to USEPA, *"papermaking contaminants may include waste sludge, bleaching and pulping contaminants, VOCs and SVOCs in coatings, biocides, chlorinated phenols, amino and quaternary ammonium compounds, organosulfur compounds, silver and titanium residue, oil and grease, dyes, PCBs and pesticides. Media of concern may include soils, with the major contaminant of concern being dioxin. Surface and groundwater can also be contaminated with paper mill wastes. Surface water contamination tends to be short-term, especially if the water body is a river."* [45]
    c. This situation is a REC due to the potential for leakage from the sumps and/or the piping conveying the plant effluent to the wastewater treatment plant, and the ensuing soil and groundwater contamination that may have occurred.

5. Equipment Storage Yard

    a. The equipment storage yard contains a variety of used and spent plant equipment, some of which contains oils. LEE observed fresh

[44] EPA, 2002, pg. 6.
[45] USEPA, 2000.

spillage of apparent yellow hydraulic oil onto the snow during the Site reconnaissance. Given the duration of use of this area for equipment storage and the variety of equipment that has been stored there, the potential for oils, solvents, metals and PCBs to be present in the shallow soils there is a REC.

6. Abandoned Drum

    a. During the site reconnaissance, LEE noted one abandoned drum in the woods past the boneyard. The drum was in poor condition and appeared to contain "Sartomer" specialty acrylates and methacrylates monomers and oligomers. This situation is a REC due to the potential for release(s) to the soils from this drum and possibly others that could have existed in the vicinity.

7. Fill at the north end of the property

    a. Evidence of filling at the north end of the property was discovered during this Phase I ESA. During the Site reconnaissance, concrete, asphalt, metal and plastic were observed on the ground surface, which was hummocky and uneven. One of the knowledgeable persons interviewed during this Phase I ESA stated that construction and demolition debris might be buried at the north end of the property. The 1989 property survey designates an "active fill area" in this location, and the air photos from 1951, 1972, and 1977 appear to show excavation in this area. The 1998 air photo shows hummocky ground in this area. This situation is a REC due to the potential for uncontrolled disposal of non-inert debris, paper sludge, or solid and hazardous waste, and resulting contamination to soil and/or groundwater. The groundwater beneath this area is Class IV (non-potable) according to the Vermont Groundwater Rule.

8. WSWMD landfill documented influence on the property's groundwater quality

    a. The groundwater monitoring results for the WSWMD landfill verify that landfill contamination has adversely impacted the groundwater quality at the north end of the property. Contamination by arsenic, iron, manganese and VOCs at concentrations above state groundwater standards has been documented. Elevated levels of chloride and sodium have also been documented, however these appear to be below state standards. This situation is a REC due to the presence of landfill related groundwater contamination. Since the groundwater beneath the property has been reclassified to Class IV (non-potable) according to the Vermont Groundwater Rule, this situation is a Controlled REC.

b. PFCs have been documented in groundwater downgradient of the closed WSWMD landfill, but the sampled groundwater monitoring wells were not on the property. The PFCs were below current state standards. It is possible that PFCs are present in groundwater beneath the property downgradient of the closed landfill.

9. Active Septic system north of the mill

a. The active septic system serving the north end receiving bathroom and lab sink may have received industrial waste disposal. The 1989 survey plan shows the leachfield location to be west of the wastewater treatment plant lagoons. The 2015 Phase I ESA documented stressed vegetation in the same location and plant personnel could not determine the cause of the stressed vegetation at the time. It is possible that surfacing effluent from the septic system caused the stressed vegetation and if that effluent contained hazardous substances or petroleum products, its effects could be exacerbated. This situation is a REC.

10. Unused Septic System east of the mill

a. The septic system east of the parking lot operated from 1961 until 2002, at which time the facility was connected to the Brattleboro town wastewater system according to the 2015 Phase I ESA. It is possible that industrial discharges to the septic system took place through sinks or drains during its 40+ year period of operation. No documentation was found that the septic system was removed or tested. This situation is a REC.

11. Adjacent Railway Line

a. The adjacent railway line has been in operation for over 125 years. Main railway lines are often treated with herbicides, which can contaminate the soil on adjoining properties if not applied precisely. Older railway lines also used coal-fired engines that emitted polycyclic aromatic hydrocarbons (PAHs), which also have potential to result in contamination on adjoining properties. This situation is a REC.

12. Historic Adjoining Printing Press (Book Press)

a. Potential releases of hazardous substances and/or petroleum products from the historical printing press adjoining the property to the west are a REC. The Book Press was a printing press for many years, beginning in the 1950's according to the Brattleboro Historical Society. Printing presses of that era commonly used VOCs and metals

in their printing processes. There is potential for a release to the environment from the former printing press. The Site appears to be hydraulically upgradient of the property with respect to groundwater flow. A Site investigation was performed at the former Book Press Site, but it focused on petroleum contamination in the soil to 10' depth due to a suspected release from petroleum USTs. LEE did not find data to confirm that groundwater beneath the former Book Press property was tested for VOCs or metals.

Several other aspects of the facility of environmental concern were examined and were determined to not be RECs in LEE's opinion. These are summarized as follows.

1. Wastewater Lagoons: The lagoons receive process water for treatment from the clarifier building. It appears that the process water discharge has from time to time also included oily substances, dyes, adhesives, cleaners and paper slurry, according to the 2015 Phase I ESA. These substances would first be conveyed to the clarifier building, where observation and recovery would be possible. Once mixed and diluted into the overall process waste stream, the concentrations of these substances would become substantially lowered to the point where detection in environmental media at levels of concern would become unlikely. The wastewater lagoons are lined, limiting the amount of wastewater that could discharge onto the property. Therefore, the wastewater lagoons are not considered to be a REC because designation requires a finding of "presence or likely presence."
2. Other off-site sources of potential contamination including the UPS and C&S Grocers are not considered to be RECs. The contamination at those Sites has been reasonably documented and the migration potential onto the property appears to be limited and to not meet the "presence or likely presence" criteria in ASTM.
3. PCB Transformers and Other Possible media: PCBs have been documented in three on-property electrical transformers. These transformers are closely monitored for leaks and evidence of explosive gas accumulation, and at present do not present a significant threat of subsurface contamination. It is possible that the older overhead cranes in the building also contain PCBs. They have not been tested to the best of LEE's knowledge. An oil leak from an overhead crane would likely be noticed relatively quickly and in time for a rapid cleanup on the plant floor. It seems unlikely that a significant leak would find its way to the basement sumps or the wastewater system. The potential presence of PCBs in building paint and caulk is not a REC due to its limited potential to cause subsurface contamination. PCB containing transformers and other devices within the plant are considered by LEE to be business environmental risks per ASTM due to the potential costs of compliance and monitoring.
4. Various property spills: the Phase I ESAs conducted on the property have documented several petroleum spills, all of which were cleaned up. Most of the spills were contained in the plant, on pavement or in the wastewater

treatment system, except for a 1992 fuel oil spill (4,000 gallons) and a 1995 wastewater overflow. The 1992 spill involved spillage of oil in the containment area, parking lot, storm drains and approximately 58 gallons discharged to the Connecticut River. It does not appear that a significant amount of fuel oil was released to the soil from these spills, or that significant subsurface contamination would be likely to have resulted from these spills. These spills are considered to be de minimis conditions.

5. Several of the past Phase I ESAs reference a 1996 waste oil release and a 1998 DEC letter requesting that a site investigation be performed in response to the release. The source of the information was reportedly an environmental database report prepared by EDR, contained in the 1999 Phase I ESA report by Clayton. This EDR report was not available for LEE's review during this Phase I ESA. DEC Site Manager Richard Spiese was unaware of any such release or outstanding request. LEE reviewed the DEC's reported spills database and there were no spills reported at the facility in 1996. It does not seem that the 1996 waste oil spill took place at this property. It is possible that the spill location and the subsequent DEC request letter pertained to a different property and that the EDR report mis-identified the location in its 1999 database report. This situation is not a REC or a de minimis condition.

9.1 Additional Investigation

No additional investigations are deemed necessary to ascertain the presence or absence of RECs. Per ASTM E 1527-13, this opinion regarding additional investigations is only intended to convey those additional investigations that may be necessary to ascertain the presence or absence of a REC. It does not convey any recommendation relative to the need to perform a Phase II ESA or other assessment activities at the property.

10.0 CONCLUSIONS

We have performed a Phase I Environmental Site Assessment in conformance with the scope and limitations of ASTM Practice E 1527 of the Neenah Paper Facility, 161 Wellington Road, Brattleboro, Vermont, the property. Any exceptions to, or deletions from, this practice are described in Section 11.0 of this report. This assessment has revealed no evidence of recognized environmental conditions in connection with the property except for the following.

1. Documented #6 fuel oil release (historical REC and REC) due to leaking USTs.
2. Potential petroleum contamination due to diesel and gasoline USTs removed in 1988.
3. Use of the property for paper manufacturing for 58 years, which may have resulted in soil, groundwater and/or soil vapor contamination. Potential contaminants of concern include VOCs, semivolatile organic compounds, metals, dioxin, and PFCs.
4. Potential chemical and petroleum discharge to basement floor sumps and underground piping of unknown integrity possibly resulting in releases via piping breaches.
5. Visible and potential releases from equipment in the storage yard.
6. Potential for subsurface contamination due to an abandoned drum.
7. Filled area at the north end of the property with undocumented fill materials.
8. WSWMD landfill documented and potential influence on the property's groundwater quality (Controlled REC).
9. Potential soil and groundwater contamination from the active septic system north of the mill.
10. Potential soil and groundwater contamination from the unused septic system east of the mill.
11. Potential contamination in connection with the active rail line adjoining the west side of the facility.
12. Potential releases of hazardous substances and/or petroleum products from the historical printing press adjoining the property to the west.

A recognized environmental condition is defined in ASTM E 1527 as the presence or likely presence of any hazardous substances or petroleum products in, on, or at a property:

1) due to release to the environment;
2) under conditions indicative of a release to the environment; or
3) under conditions that pose a material threat of a future release to the environment.

De minimis conditions are not recognized environmental conditions.

10.1 Recommendations

A Phase II ESA is recommended to determine whether the identified RECs have resulted in subsurface contamination. The following specific recommendations are made:

1. The Phase II ESA should include soil, groundwater and soil gas testing. CVOC detections in groundwater at 70-foot depth suggest there is a source of cVOCs in the nearby soils.
2. Groundwater monitoring wells from the previous site investigation may be present beneath the pavement. These wells were 70-80 feet deep and in light of the cost of replacement, a geophysical survey to attempt to locate the buried wells might be cost effective.
3. Groundwater beneath the northern portion of the property in the Class IV zone is non-potable and its investigation may be less of a priority than elsewhere on the property. The contents of the fill area should be evaluated via backhoe test pits to determine if hazardous substances and/or petroleum products are present and whether there is soil contamination.
4. A video evaluation of the basement sump and piping system could provide useful information on the condition of the piping and whether there are breaches that should be evaluated for soil contamination.

11.0 DEVIATIONS

11.1. Deviations/Data Gaps

Noted deviations to the ASTM Standard Practice for Environmental Site Assessments: Phase I Environmental Site Assessment Process (ASTM E 1527-13) included: none.

Data gaps were identified as follows:

1. During the site reconnaissance and afterward, LEE requested to review the facility's safety data sheets. LEE renewed this request during preparation of this report, however, as of the date of this report, no response has been received. LEE does not believe that this data gap has affected its ability to identify a REC because LEE had access to extensive Tier 2 reporting information, and because the use and storage of hazardous substances and petroleum products has been identified as a REC (see Section 10, #3, #4, #5).
2. LEE did not fully document the property's history in maximum 5-year intervals as stated in ASTM E1527-13, Section 8.3.2.1. Greater than 5-year intervals were noted from 1893 to 1935, from 1935 to 1951, and from 1961 to 1972. LEE does not believe that this data gap has affected its ability to

identify a REC, due to the relative continuity of use before and after the property's development as a paper mill.

Snow partially covered the ground during LEE's site reconnaissance, and is considered to be a limiting condition.

11.2. Significant Assumptions

LEE undertook performance of this Phase I ESA according to the following assumptions: None.

11.3. Limitations and Exclusions

LEE has prepared this Phase I ESA report in accord with ASTM E 1527-13 using the best efforts of Environmental Professionals and information available at the time of preparation. This report is intended to convey a point-in-time environmental evaluation of the property, as well as relevant information on past uses. The user of this document must recognize the limitations inherent in conducting a Phase I ESA, as stated in ASTM E 1527-13, which include but are not necessarily limited to:

- This document does not address regulatory compliance issues and LEE makes no assurances relative to the federal, state or local regulatory compliance of the property (ref. Section 1.4).
- Uncertainty Not Eliminated: No environmental site assessment can wholly eliminate uncertainty regarding the potential for recognized environmental conditions in connection with a property. Performance of this practice is intended to reduce, but not eliminate, uncertainty regarding the potential for recognized environmental conditions in connection with a property, and this practice recognizes reasonable limits of time and cost (ref. Section 4.5.1).
- All appropriate inquiry as defined by ASTM E 1527-13 is not an exhaustive assessment of a property (ref. Section 4.5.2).
- A variable level of inquiry may be conducted depending on the specific characteristics and features of the property and the information developed during the course of the assessment (ref. Section 4.5.3).
- An assessment meeting or exceeding the requirements of ASTM E 1527-13 and completed less than 180 days prior to the date of acquisition or intended transaction is presumed to be valid (ref. Section 4.6).
- All appropriate inquiry as defined by ASTM E 1527-13 is not exhaustive and does not require assessment of historic uses more frequently than every five years (ref. Section 8.3.2.1).

11.4. Special Contractual Conditions

None.

11.5. User Reliance

This report is for the use and benefit of client as defined herein. Affiliates of client, and third parties authorized in writing by LEE and client, may rely upon this report to the extent that client is entitled to do so, provided said parties agree to abide by the limitations and exclusions as stated herein.

12.0 ADDITIONAL SERVICES

No additional services as defined in ASTM E1527-13 were requested or provided.

13.0 REFERENCES

1. Town of Brattleboro Land Records viewed at https://i2d.uslandrecords.com/VT/Brattleboro/D/Default.aspx
2. Town of Brattleboro Tax Maps viewed on line at http://www.mapsonline.net/brattleborovt/index.html
3. Environmental Data Resources, Inc., Radius Map Report for 161 Wellington Road, Brattleboro, Vermont, November 20, 2018.
4. Information obtained from the Vermont DEC on line hazardous sites locator, http://www.anr.state.vt.us/WMID/HazSites.aspx
5. ANR Natural Resources Atlas, viewed on-line http://anrmaps.vermont.gov/websites/anra5/
6. Griffin International, Inc., Report on the Investigation of Subsurface Petroleum Contamination, Specialty Paperboard, Brattleboro, Vermont, July 1990, obtained via e-mail from Richard Spiese of the DEC Sites Management Section.
7. Griffin International, Inc., Report on August 1994 Groundwater Sampling and Analysis, Specialty Paperboard, Brattleboro, Vermont, October 1994, obtained via e-mail from Richard Spiese of the DEC Sites Management Section.
8. Vermont Department of Environmental Conservation, Sites Management Activity Completed letter, Specialty Paperboard, Brattleboro, Vermont, November 14, 1994, obtained from the ANR Atlas.
9. Ramboll Environ, Phase I Environmental Site Assessment and Limited Environmental Compliance Review of Fibermark North America, Inc., Brattleboro, Vermont, June 2015, provided by document user.
10. Vermont Department of Environmental Conservation, UST Management Section Files obtained via ftp link on November 20, 2018.
11. Environ International Corporation, Phase I Environmental Site Assessment and Limited Environmental Compliance Review of Fibermark, Inc., Brattleboro, Vermont, December 2007, provided by document user.
12. C.E. Environmental, Inc., Environmental Compliance Audit for Boise Cascade Corporation Pressboard Products Mill, Brattleboro, Vermont, May 1989, provided by document user.

13. Clayton Group Services, Inc., Phase I Environmental Site Assessment, FiberMark, Brattleboro, Vermont, September 2003, provided by document user.
14. Tighe& Bond, Phase I ESA, Limited ACM and SVM Survey and Regulatory Compliance Review, FiberMark, Brattleboro, Vermont, November 2007.
15. KAS, Inc., Windham Solid Waste Management District, Fall 2017 Groundwater Monitoring Report, December 26, 2017, obtained via e-mail from James Surwilo of the DEC Solid Waste Program.
16. KAS, Inc., Windham Solid Waste Management District, Perfluorinated Compound Groundwater and Drinking Water Sampling Report, December 29, 2016, obtained via e-mail from James Surwilo of the DEC Solid Waste Program.
17. Vermont Department of Environmental Conservation, First Letter for The Book Press, September 22, 1993, obtained from the ANR Atlas.
18. Environmental Services of America, Inc., Environmental Site Investigation Report for Quebecor Printing Book Press, January 21, 1994, obtained from the ANR Atlas.
19. Vermont Department of Environmental Conservation, SMAC Letter for Quebecor Printing Book Press, April 5, 1994, obtained from the ANR Atlas.
20. USGS Topographic Map of Brattleboro, Vermont, 2018, obtained from the USGS Store https://store.usgs.gov/map-locator
21. USGS Topographic Maps of Brattleboro, Vermont, Sanborn No-Coverage Letter, Aerial Photos and City Directory Information obtained from Environmental Data Resources, Inc. and contained in the 2015 Ramboll Environ Phase I ESA report.
22. LEE, interview with Robert Murphy, Engineering Director and Punjan Tejani, Environmental Compliance Manager for Neenah Northeast, LLC in person in Brattleboro, Vermont on November 28, 2018.
23. BDCC, Document User questionnaire completed by Adam Grinold, Executive Director, on November 25, 2018.
24. Long Falls Paperboard, Document User Questionnaire completed by Michael Cammenga on November 21, 2018.
25. LEE, telephone interview with Town of Brattleboro Planning and Zoning Director Sue Fillion on December 6, 2018.
26. LEE, electronic mail message from Chief Michael Bucossi of the Town of Brattleboro Fire Department on November 26, 2018.
27. LEE, telephone interview with Vermont DEC Solid Waste Program Representative James Surwilo on November 29, 2018.
28. LEE, electronic mail message from Vermont DEC Site Manager Richard Spiese on December 5, 2018.
29. LEE, Telephone interview with George Murray, former WSWMD Executive Director on December 8, 2018.
30. USEPA, Technical Approaches to Characterizing and Cleaning up Brownfields Sites: Pulp and Paper Mills, EPA/625/R-02/006, June 2002.

14.0 SIGNATURES OF ENVIRONMENTAL PROFESSIONAL

We hereby certify that this Phase I Environmental Site Assessment report, as presented, is a complete and accurate record of our findings, to the best of our knowledge.

Prepared by:

_____
Alan Liptak, Inspector, Environmental Professional

Reviewed by:

_____
Angela Emerson, Environmental Professional

15.0 QUALIFICATIONS OF ENVIRONMENTAL PROFESSIONAL

We declare that, to the best of our professional knowledge and belief, we meet the definition of Environmental professional as defined in §312.10 of 40 CFR §312. We have the specific qualifications based on education, training and experience to assess a property of the nature, history and setting of the subject property. We have developed and performed the All Appropriate Inquiries in conformance with the standards and practices set forth in 40 CFR Part 312.

_____
Alan Liptak, Environmental Professional

_____
Angela Emerson, Environmental Professional

16.0 APPENDICIES

A. Maps
B. Photographs
C. Site Reconnaissance Checklist
D. Interview Documentation
E. Qualifications of Environmental Professionals
F. Regulatory Records Documentation
G. Additional Environmental Record Sources

APPENDIX A

MAPS

Neenah Northeast LLC
161 Wellington Road, Brattleboro, Vermont

LE Environmental

2018 USGS Map

LE #: 18-122
Date: December 4, 2018
Source: USGS Store

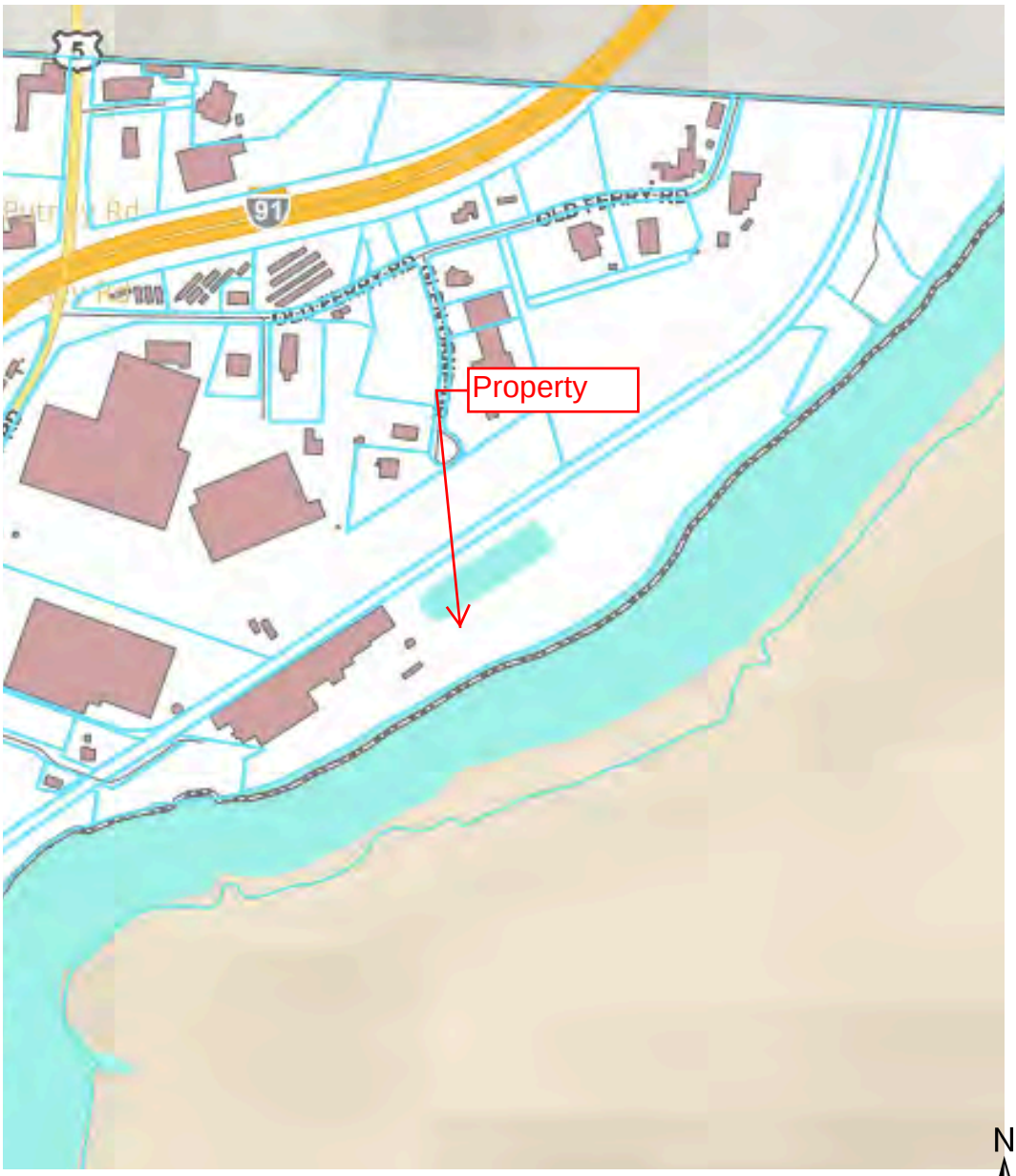

Neenah Northeast LLC

161 Wellington Road, Brattleboro, Vermont

Brattleboro Town Tax Map

LE Environmental

LE #: 18-122
Date: December 4, 2018
Source: Brattleboro Maps Online

Natural Resources Atlas

Vermont Agency of Natural Resources

vermont.gov

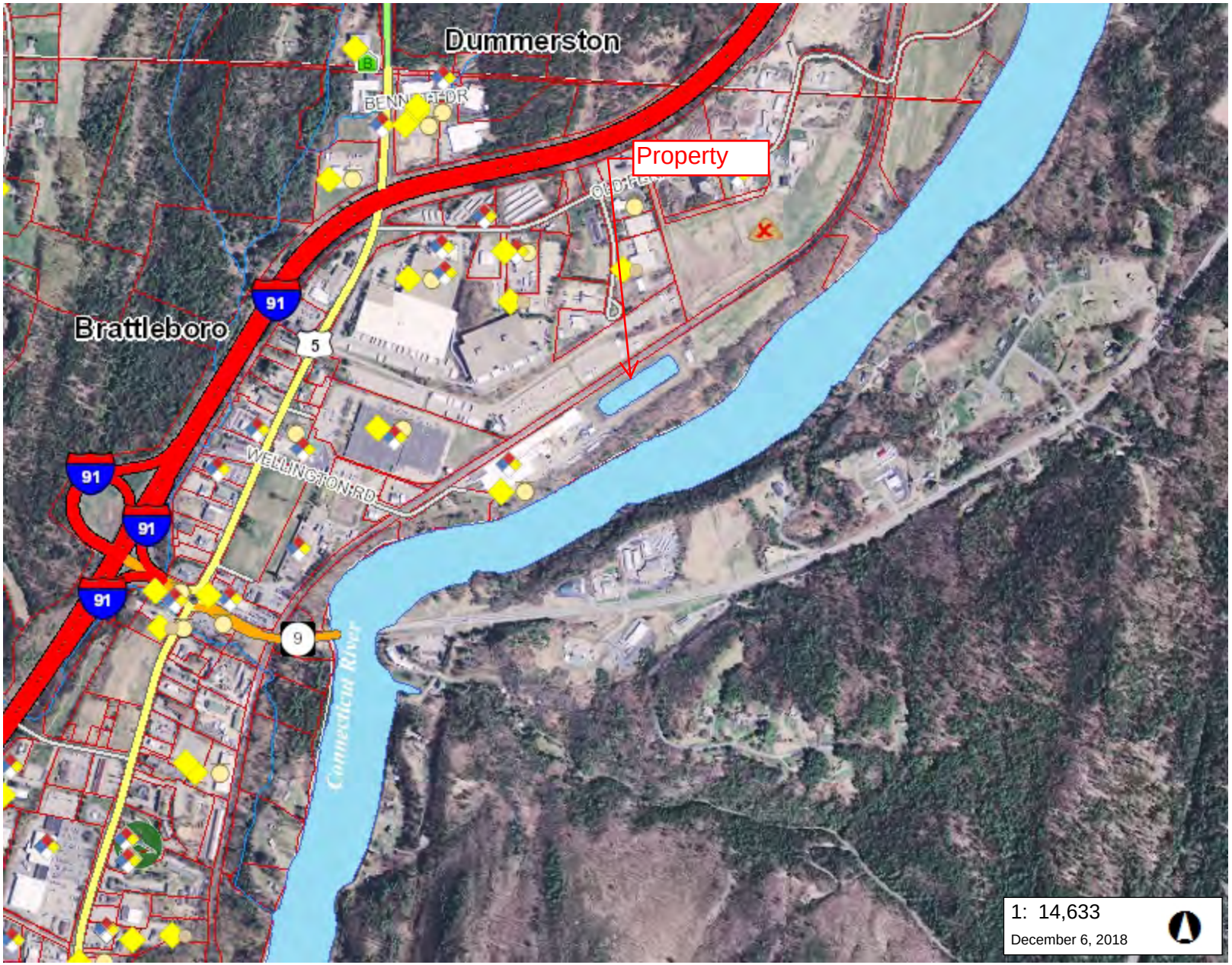

LEGEND

- Landfills
  - OPERATING
  - CLOSED
- Land Use Restrictions
  - Class IV GW Reclass
  - Class VI GW Reclass
  - Deed Restriction
  - Easement
  - Land Record Notice
  - Other
- Hazardous Site
- Hazardous Waste Generators
- Brownfields
- Salvage Yard
- Aboveground Storage Tank
- Underground Storage Tank (w
- Dry Cleaner
- Parcels (Standardized)
- Roads
  - Interstate
  - Principal Arterial
  - Minor Arterial
  - Major Collector
  - Minor Collector
  - Local
  - Not part of function Classification S
- Waterbody

NOTES

Map created using ANR's Natural Resources Atlas

743.0 0 372.00 743.0 Meters

WGS_1984_Web_Mercator_Auxiliary_Sphere 1" = 1219 Ft. 1cm = 146 Meters

© Vermont Agency of Natural Resources

THIS MAP IS NOT TO BE USED FOR NAVIGATION

DISCLAIMER: This map is for general reference only. Data layers that appear on this map may or may not be accurate, current, or otherwise reliable. ANR and the State of Vermont make no representations of any kind, including but not limited to, the warranties of merchantability, or fitness for a particular use, nor are any such warranties to be implied with respect to the data on this map.

VERMONT

Natural Resources Atlas

Vermont Agency of Natural Resources

vermont.gov

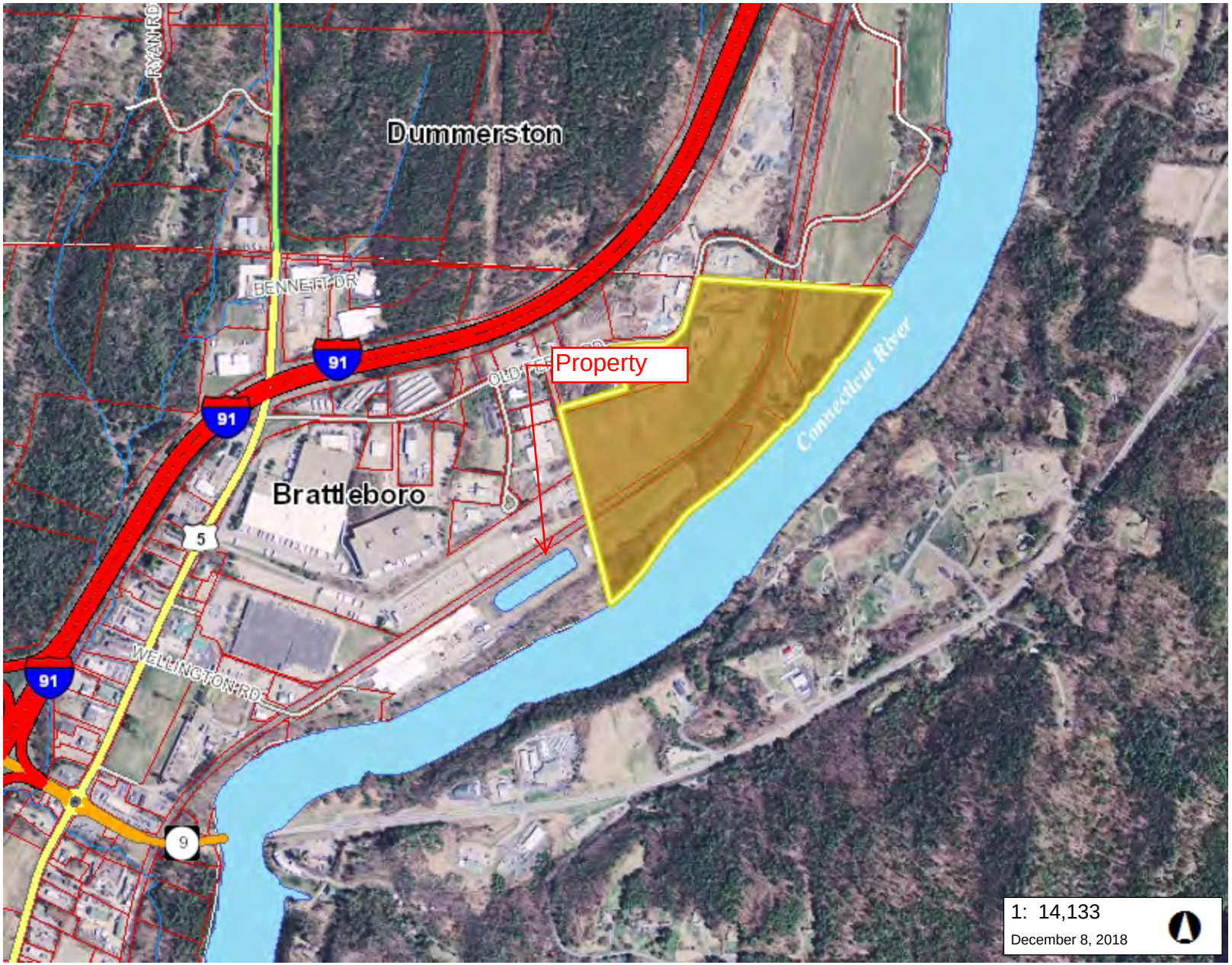

LEGEND

Groundwater Classification
- II - Designated Drinking Water
- IV - Contaminated

Parcels (Standardized)

Roads
- Interstate
- Principal Arterial
- Minor Arterial
- Major Collector
- Minor Collector
- Local
- Not part of function Classification S

Waterbody

Stream

Parcels (Non-Standardized)

Town Boundary

Class IV Groundwater Zone

NOTES

Map created using ANR's Natural Resources Atlas

718.0 0 359.00 718.0 Meters

WGS_1984_Web_Mercator_Auxiliary_Sphere 1" = 1178 Ft. 1cm = 141 Meters

© Vermont Agency of Natural Resources

THIS MAP IS NOT TO BE USED FOR NAVIGATION

DISCLAIMER: This map is for general reference only. Data layers that appear on this map may or may not be accurate, current, or otherwise reliable. ANR and the State of Vermont make no representations of any kind, including but not limited to, the warranties of merchantability, or fitness for a particular use, nor are any such warranties to be implied with respect to the data on this map.

A313.1

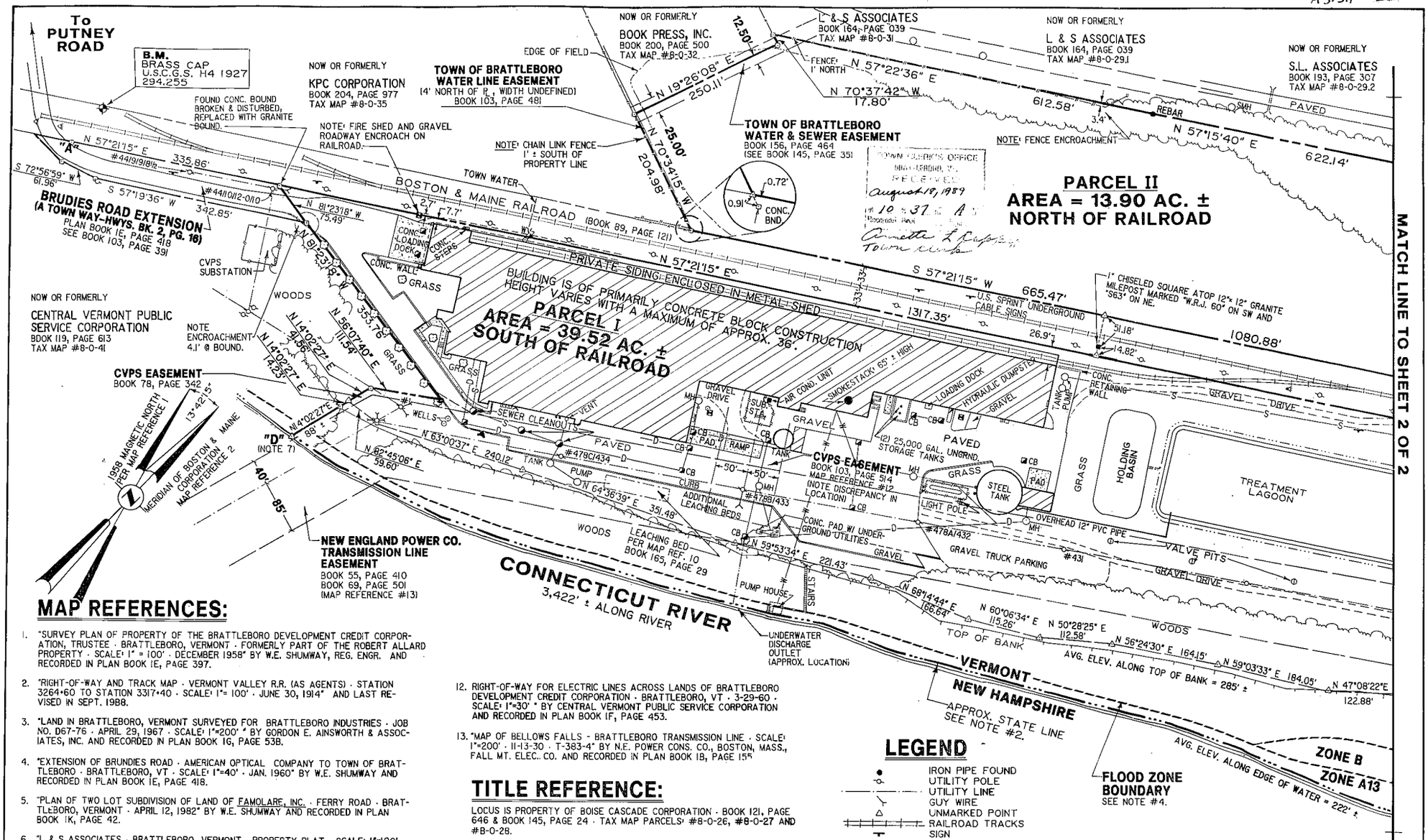

MAP REFERENCES:

1. "SURVEY PLAN OF PROPERTY OF THE BRATTLEBORO DEVELOPMENT CREDIT CORPORATION, TRUSTEE · BRATTLEBORO, VERMONT · FORMERLY PART OF THE ROBERT ALLARD PROPERTY · SCALE: 1" = 100' · DECEMBER 1958" BY W.E. SHUMWAY, REG. ENGR. AND RECORDED IN PLAN BOOK 1E, PAGE 397.
2. "RIGHT-OF-WAY AND TRACK MAP · VERMONT VALLEY R.R. (AS AGENTS) · STATION 3264+60 TO STATION 3317+40 · SCALE: 1"= 100' · JUNE 30, 1914" AND LAST REVISED IN SEPT. 1988.
3. "LAND IN BRATTLEBORO, VERMONT SURVEYED FOR BRATTLEBORO INDUSTRIES · JOB NO. D67-76 · APRIL 29, 1967 · SCALE: 1"=200' " BY GORDON E. AINSWORTH & ASSOCIATES, INC. AND RECORDED IN PLAN BOOK 1G, PAGE 53B.
4. "EXTENSION OF BRUNDIES ROAD · AMERICAN OPTICAL COMPANY TO TOWN OF BRATTLEBORO · BRATTLEBORO, VT · SCALE: 1"=40' · JAN. 1960" BY W.E. SHUMWAY AND RECORDED IN PLAN BOOK 1E, PAGE 418.
5. "PLAN OF TWO LOT SUBDIVISION OF LAND OF FAMOLARE, INC. · FERRY ROAD · BRATTLEBORO, VERMONT · APRIL 12, 1982" BY W.E. SHUMWAY AND RECORDED IN PLAN BOOK 1K, PAGE 42.
6. "L & S ASSOCIATES · BRATTLEBORO, VERMONT · PROPERTY PLAT · SCALE: 1"=100' · NOV. 86" BY DUBOIS & KING INC., LAST REVISED 8-6-87 AND RECORDED IN PLAN BOOK 1N, PAGE 11.
7. "CONN. RIVER FRONTAGE OF J.T. HILDRETH FARM · BRATTLEBORO, VT" BY POWER CONST. CO., ENGRS., WORCESTER, MASS., AUG. 16, 1912 AND RECORDED IN PLAN BOOK 1A, PAGE 104.
8. "PLAN SHOWING TWO PARCELS BEING CONVEYED BY THE BRATTLEBORO DEVELOPMENT CREDIT CORPORATION AND KNOWN AS THE BOOK PRESS · PUTNEY ROAD · BRATTLEBORO, VERMONT · OCTOBER 21, 1980 · SCALE: 1"=50' " BY W.E. SHUMWAY AND RECORDED IN PLAN BOOK 1K, PAGE 15.
9. "THE INDUSTRIAL ASSOCIATION OF BRATTLEBORO, VERMONT, LTD · BRATTLEBORO, VERMONT · STORM DRAINAGE SYSTEM IMPROVEMENTS AND SOIL EROSION CONTROL MEASURES · DEC. 1981" BY DUBOIS & KING, INC., LAST REVISED 2-2-82 AND RECORDED IN PLAN BOOK 1K, PAGE 43.
10. "PLAN SHOWING SEPTIC SYSTEM ENCROACHMENT UPON NEW ENGLAND POWER COMPANY EASEMENT IN BRATTLEBORO, VERMONT · SCALE: 1"=40' · SEPT. 26, 1980" BY NEW ENGLAND POWER SERVICE COMPANY AND RECORDED IN PLAN BOOK 1K, PAGE 16.
11. "ROBERT C. ALLARD TRACT #1 · CONN. RIVER ACCESS AREA · VERMONT FISH & GAME SERVICE · WINDHAM COUNTY, BRATTLEBORO, VT · SCALE: 1"=100' · JULY 21, 1959" BY LEE H. LOWELL, LAND SURVEYOR AND RECORDED IN PLAN BOOK 1E, PAGE 400.
12. RIGHT-OF-WAY FOR ELECTRIC LINES ACROSS LANDS OF BRATTLEBORO DEVELOPMENT CREDIT CORPORATION · BRATTLEBORO, VT · 3-29-60 · SCALE: 1"=30' " BY CENTRAL VERMONT PUBLIC SERVICE CORPORATION AND RECORDED IN PLAN BOOK 1F, PAGE 453.
13. "MAP OF BELLOWS FALLS - BRATTLEBORO TRANSMISSION LINE · SCALE: 1"=200' · 11-13-30 · T-383-4" BY N.E. POWER CONS. CO., BOSTON, MASS., FALL MT. ELEC. CO. AND RECORDED IN PLAN BOOK 1B, PAGE 155

TITLE REFERENCE:

LOCUS IS PROPERTY OF BOISE CASCADE CORPORATION · BOOK 121, PAGE 646 & BOOK 145, PAGE 24 · TAX MAP PARCELS: #8-0-26, #8-0-27 AND #8-0-28.

CERTIFICATION:

TO McCOWN DE LEEUW & CO. AND TICOR TITLE INSURANCE CO.:

THIS IS TO CERTIFY THAT THIS MAP OR PLAT AND THE SURVEY ON WHICH IT IS BASED WERE MADE IN ACCORDANCE WITH "MINIMUM STANDARD DETAIL REQUIREMENTS FOR ALTA / ACSM LAND TITLE SURVEYS", JOINTLY ESTABLISHED AND ADOPTED BY ACSM ON SEPTEMBER 16, 1988, AND BY ALTA ON OCTOBER 19, 1988, MEETS THE ACCURACY REQUIREMENTS OF A CLASS A SURVEY, AS DEFINED THEREIN, AND INCLUDES ITEMS 2, 3, 4, 5, 11, 12 AND 13 OF TABLE 3 THEREOF.

ROGER T. MONSELL, VT REG. #564

STATE OF VERMONT ROGER T. MONSELL No. 564 REGISTERED LAND SURVEYOR

LEGEND

- IRON PIPE FOUND
- UTILITY POLE
- UTILITY LINE
- GUY WIRE
- UNMARKED POINT
- RAILROAD TRACKS
- SIGN
- WELL
- MH MANHOLE
- CB CATCH BASIN.
- DRAIN LINE
- CONCRETE BOUND
- RIVER
- TREE
- TREE LINE
- WIRE FENCE
- CHAIN LINK FENCE
- SIGNAL POST
- CROSSING LIGHT
- CURB
- PROPANE TANK
- TOP OF BANK
- EASEMENT LINE
- FIRE SHED
- HYDRANT
- BORING
- LANDING LIGHTS
- OIL FILLER PIPES
- WATER VALVE
- BENCHMARK
- PROPERTY LINE (CLIENT'S)
- BUILDING

SCALE IN FEET

150 50 200 100 0 100 200 300

-SHEET 1 OF 2-

ALTA / ACSM LAND TITLE SURVEY

BOISE CASCADE CORP. FACILITY

BRATTLEBORO, VERMONT

Prepared for McCOWN DE LEEUW & CO.

JOB NO.	SURVEY:	PLAN:	SCALE:
89-06746	MAY 1989	5-15-89	1"= 100'
DRAWN: R.A.H.	TRACED: L.D.H.	CHECKED: RAH	APPROVED: RTM

C.T. MALE ASSOCIATES, P.C.
Formerly GORDON E. AINSWORTH & ASSOCIATES, INC.
Engineers, Surveyors and Planners
NORTH VILLAGE GREEN · P.O. BOX 1950 · BRATTLEBORO, VT 05301

PRIME GRAPHICS 129737

56

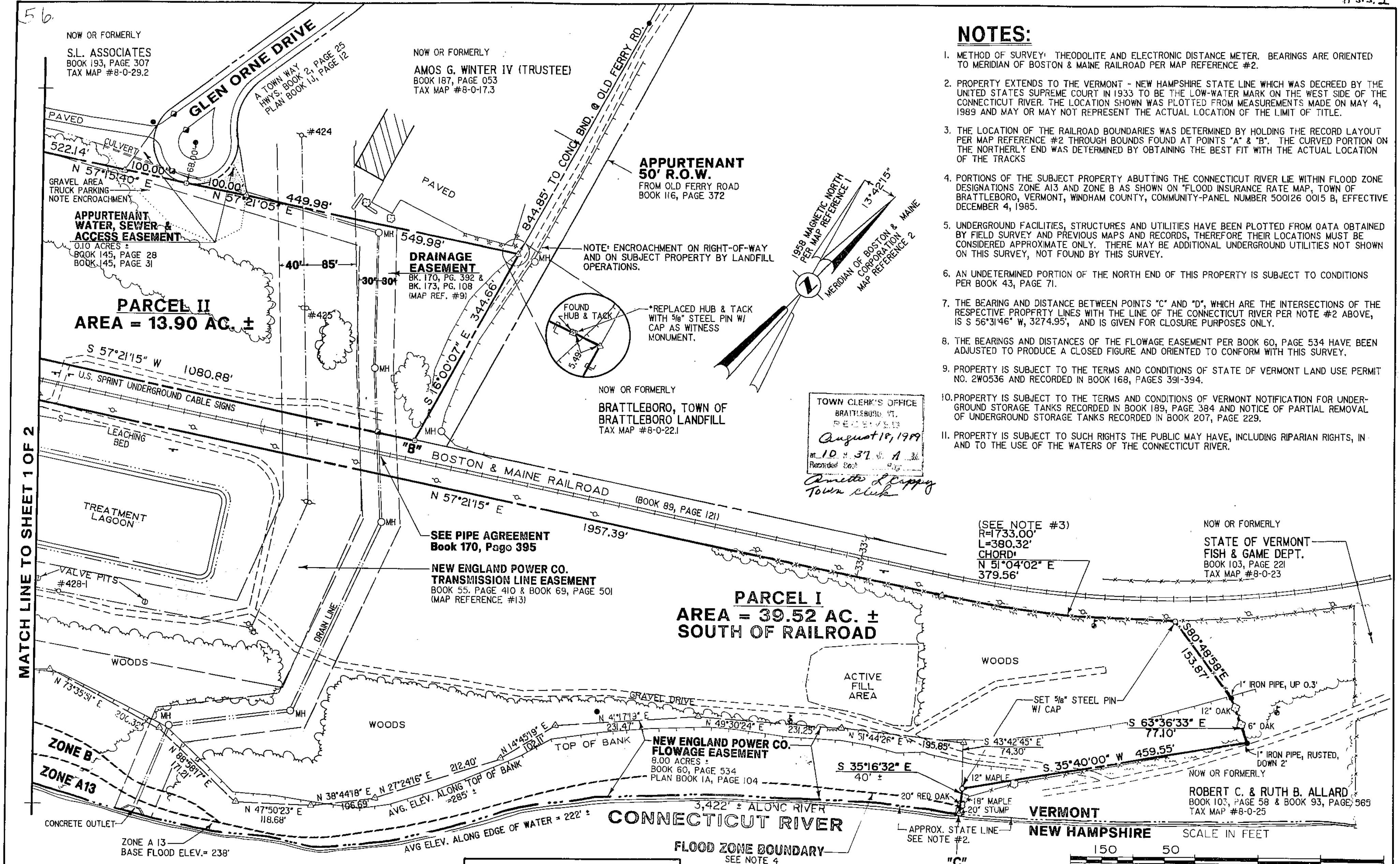

TOWN CLERK'S OFFICE
BRATTLEBORO, VT.
RECEIVED
August 18, 1989
at 10 : 37 A M
Recorded Book ___ Page ___
Annette L. Cappy
Town Clerk

NOTES:

1. METHOD OF SURVEY: THEODOLITE AND ELECTRONIC DISTANCE METER. BEARINGS ARE ORIENTED TO MERIDIAN OF BOSTON & MAINE RAILROAD PER MAP REFERENCE #2.
2. PROPERTY EXTENDS TO THE VERMONT - NEW HAMPSHIRE STATE LINE WHICH WAS DECREED BY THE UNITED STATES SUPREME COURT IN 1933 TO BE THE LOW-WATER MARK ON THE WEST SIDE OF THE CONNECTICUT RIVER. THE LOCATION SHOWN WAS PLOTTED FROM MEASUREMENTS MADE ON MAY 4, 1989 AND MAY OR MAY NOT REPRESENT THE ACTUAL LOCATION OF THE LIMIT OF TITLE.
3. THE LOCATION OF THE RAILROAD BOUNDARIES WAS DETERMINED BY HOLDING THE RECORD LAYOUT PER MAP REFERENCE #2 THROUGH BOUNDS FOUND AT POINTS "A" & "B". THE CURVED PORTION ON THE NORTHERLY END WAS DETERMINED BY OBTAINING THE BEST FIT WITH THE ACTUAL LOCATION OF THE TRACKS
4. PORTIONS OF THE SUBJECT PROPERTY ABUTTING THE CONNECTICUT RIVER LIE WITHIN FLOOD ZONE DESIGNATIONS ZONE A13 AND ZONE B AS SHOWN ON "FLOOD INSURANCE RATE MAP, TOWN OF BRATTLEBORO, VERMONT, WINDHAM COUNTY, COMMUNITY-PANEL NUMBER 500126 0015 B, EFFECTIVE DECEMBER 4, 1985.
5. UNDERGROUND FACILITIES, STRUCTURES AND UTILITIES HAVE BEEN PLOTTED FROM DATA OBTAINED BY FIELD SURVEY AND PREVIOUS MAPS AND RECORDS, THEREFORE THEIR LOCATIONS MUST BE CONSIDERED APPROXIMATE ONLY. THERE MAY BE ADDITIONAL UNDERGROUND UTILITIES NOT SHOWN ON THIS SURVEY, NOT FOUND BY THIS SURVEY.
6. AN UNDETERMINED PORTION OF THE NORTH END OF THIS PROPERTY IS SUBJECT TO CONDITIONS PER BOOK 43, PAGE 71.
7. THE BEARING AND DISTANCE BETWEEN POINTS "C" AND "D", WHICH ARE THE INTERSECTIONS OF THE RESPECTIVE PROPERTY LINES WITH THE LINE OF THE CONNECTICUT RIVER PER NOTE #2 ABOVE, IS S 56°31'46" W, 3274.95', AND IS GIVEN FOR CLOSURE PURPOSES ONLY.
8. THE BEARINGS AND DISTANCES OF THE FLOWAGE EASEMENT PER BOOK 60, PAGE 534 HAVE BEEN ADJUSTED TO PRODUCE A CLOSED FIGURE AND ORIENTED TO CONFORM WITH THIS SURVEY.
9. PROPERTY IS SUBJECT TO THE TERMS AND CONDITIONS OF STATE OF VERMONT LAND USE PERMIT NO. 2W0536 AND RECORDED IN BOOK 168, PAGES 391-394.
10. PROPERTY IS SUBJECT TO THE TERMS AND CONDITIONS OF VERMONT NOTIFICATION FOR UNDERGROUND STORAGE TANKS RECORDED IN BOOK 189, PAGE 384 AND NOTICE OF PARTIAL REMOVAL OF UNDERGROUND STORAGE TANKS RECORDED IN BOOK 207, PAGE 229.
11. PROPERTY IS SUBJECT TO SUCH RIGHTS THE PUBLIC MAY HAVE, INCLUDING RIPARIAN RIGHTS, IN AND TO THE USE OF THE WATERS OF THE CONNECTICUT RIVER.

LEGEND

IRON PIPE FOUND
UTILITY POLE
UTILITY LINE
GUY WIRE
UNMARKED POINT
RAILROAD TRACKS
SIGN
WELL
MH MANHOLE
CB CATCH BASIN
DRAIN LINE
CONCRETE BOUND
RIVER
TREE
TREE LINE
WIRE FENCE
CHAIN LINK FENCE
SIGNAL POST
CROSSING LIGHT
CURB
PROPANE TANK
TOP OF BANK
EASEMENT LINE
FIRE SHED
HYDRANT
BORING
LANDING LIGHTS
OIL FILLER PIPES
WATER VALVE
BENCHMARK
PROPERTY LINE (CLIENT'S)
BUILDING

LOCATION MAP

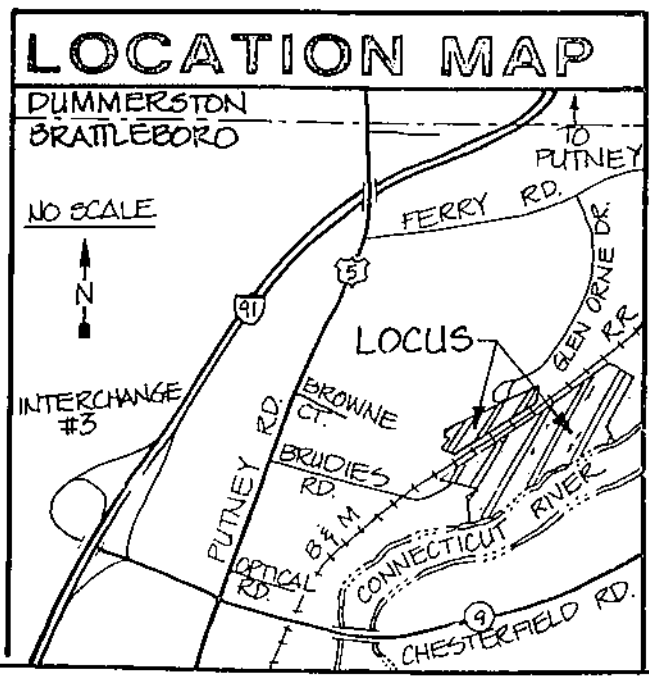

CERTIFICATION:

TO McCOWN DE LEEUW & CO. AND TICOR TITLE INSURANCE CO.:

THIS IS TO CERTIFY THAT THIS MAP OR PLAT AND THE SURVEY ON WHICH IT IS BASED WERE MADE IN ACCORDANCE WITH "MINIMUM STANDARD DETAIL REQUIREMENTS FOR ALTA / ACSM LAND TITLE SURVEYS", JOINTLY ESTABLISHED AND ADOPTED BY ACSM ON SEPTEMBER 16, 1988, AND BY ALTA ON OCTOBER 19, 1988, MEETS THE ACCURACY REQUIREMENTS OF A CLASS A SURVEY, AS DEFINED THEREIN, AND INCLUDES ITEMS 2, 3, ... AND 13 OF TABLE 3 THEREOF.

Roger T. Monsell 8/17/89

ROGER T. MONSELL, VT REG. #564

STATE OF VERMONT · ROGER T. MONSELL · No. 564 · REGISTERED LAND SURVEYOR

-SHEET 2 OF 2-

ALTA / ACSM LAND TITLE SURVEY
BOISE CASCADE CORP. FACILITY
BRATTLEBORO, VERMONT
Prepared for
McCOWN DE LEEUW & CO.

JOB NO.	SURVEY:	PLAN:	SCALE:
89-06746	MAY 1989	5-15-89	1"= 100'
DRAWN:	TRACED:	CHECKED:	APPROVED:
R.A.H.	L.D.H.	RAH	RTM

C.T. MALE ASSOCIATES, P.C.
Formerly GORDON E. AINSWORTH & ASSOCIATES, INC.
Engineers, Surveyors and Planners
NORTH VILLAGE GREEN · P.O. BOX 1950 · BRATTLEBORO, VT 05301

PRIME GRAPHICS 126237

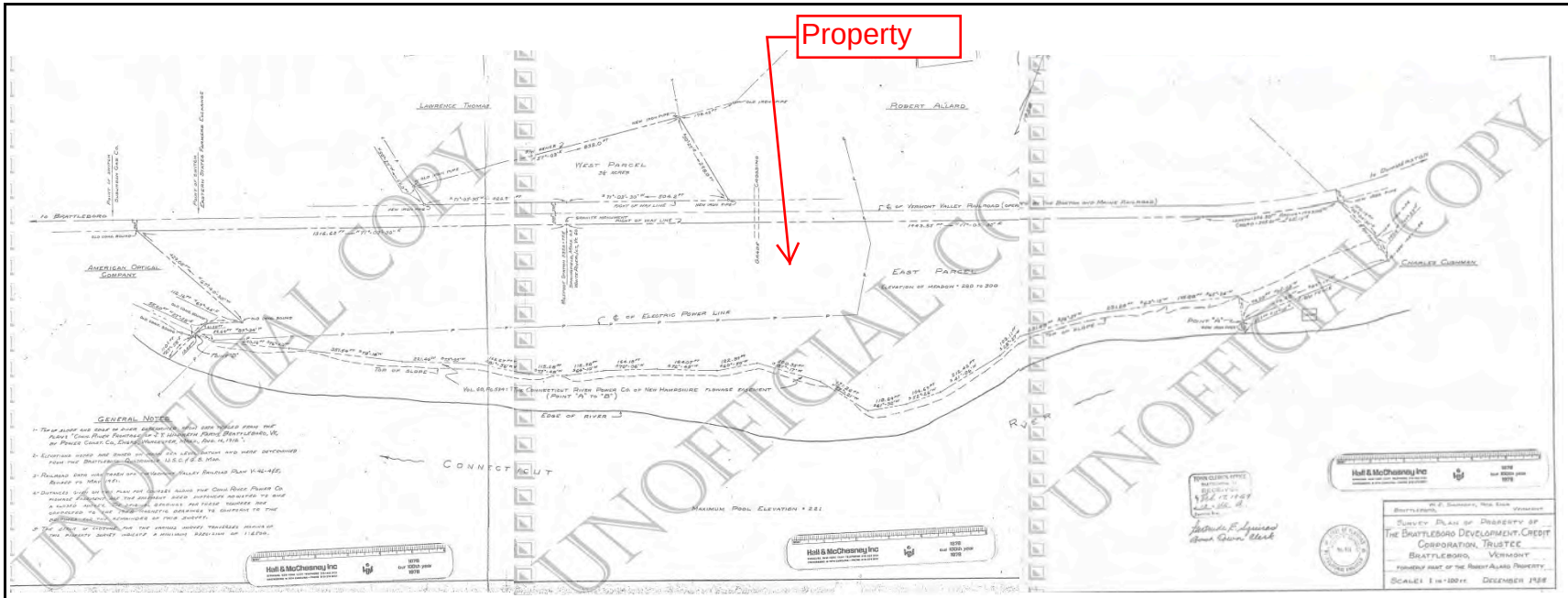

Neenah Northeast LLC
161 Wellington Road, Brattleboro, Vermont

1958 Property Survey

LE Environmental

LE #: 18-122
Date: December 4, 2018
Source: Brattleboro Maps Online

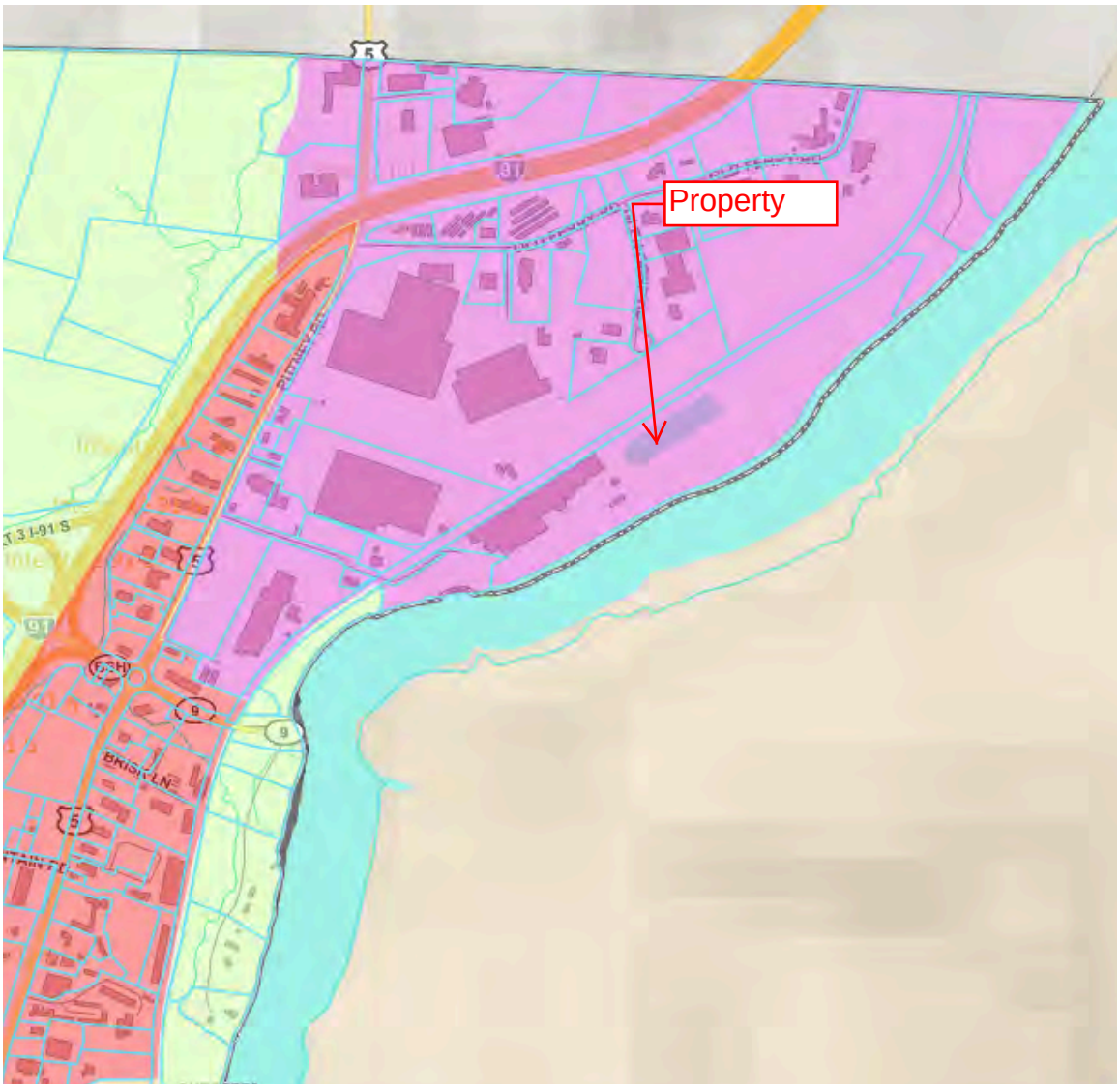

N
W E
S

Neenah Northeast LLC

161 Wellington Road, Brattleboro, Vermont

Brattleboro Current Zoning Map (purple-industrial)

LE Environmental

LE #: 18-122
Date: December 4, 2018
Source: Brattleboro Maps Online

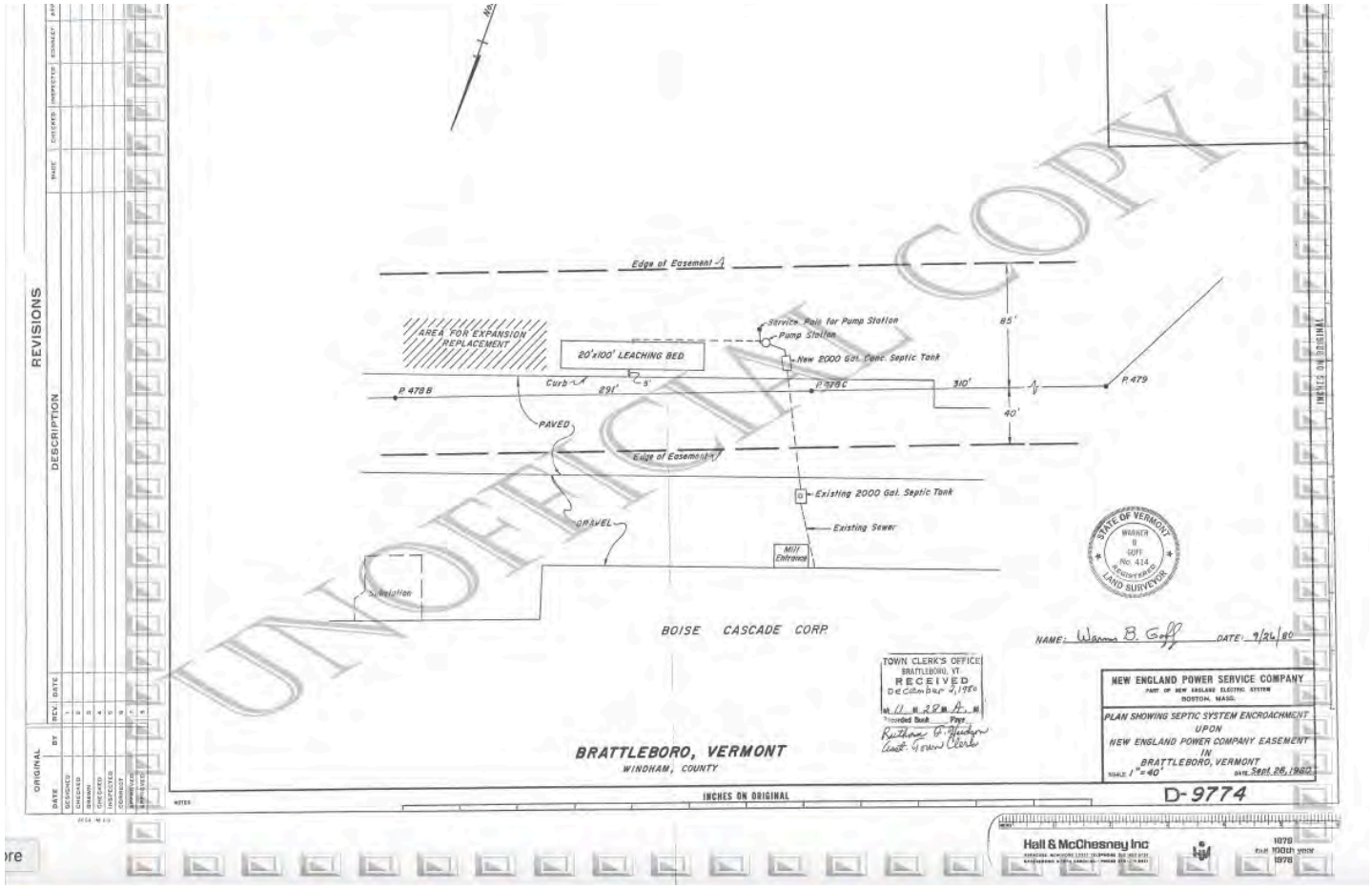

UNOFFICIAL COPY

Neenah Northeast LLC

161 Wellington Road, Brattleboro, Vermont

1980 Septic System Plan

LE-Environmental

LE #: 18-122
Date: December 4, 2018
Source: Brattleboro Maps Online

161 Wellington Road
161 Wellington Road
Brattleboro, VT 05301

Inquiry Number: 4318469.4
June 08, 2015

EDR Historical Topographic Map Report

6 Armstrong Road, 4th Floor
Shelton, Connecticut 06484
Toll Free: 800.352.0050
www.edrnet.com

EDR Historical Topographic Map Report

Environmental Data Resources, Inc.s (EDR) Historical Topographic Map Report is designed to assist professionals in evaluating potential liability on a target property resulting from past activities. EDRs Historical Topographic Map Report includes a search of a collection of public and private color historical topographic maps, dating back to the early 1900s.

Thank you for your business.
Please contact EDR at 1-800-352-0050
with any questions or comments.

Disclaimer - Copyright and Trademark Notice

This Report contains certain information obtained from a variety of public and other sources reasonably available to Environmental Data Resources, Inc. It cannot be concluded from this Report that coverage information for the target and surrounding properties does not exist from other sources. **NO WARRANTY EXPRESSED OR IMPLIED, IS MADE WHATSOEVER IN CONNECTION WITH THIS REPORT. ENVIRONMENTAL DATA RESOURCES, INC. SPECIFICALLY DISCLAIMS THE MAKING OF ANY SUCH WARRANTIES, INCLUDING WITHOUT LIMITATION, MERCHANTABILITY OR FITNESS FOR A PARTICULAR USE OR PURPOSE. ALL RISK IS ASSUMED BY THE USER. IN NO EVENT SHALL ENVIRONMENTAL DATA RESOURCES, INC. BE LIABLE TO ANYONE, WHETHER ARISING OUT OF ERRORS OR OMISSIONS, NEGLIGENCE, ACCIDENT OR ANY OTHER CAUSE, FOR ANY LOSS OF DAMAGE, INCLUDING, WITHOUT LIMITATION, SPECIAL, INCIDENTAL, CONSEQUENTIAL, OR EXEMPLARY DAMAGES. ANY LIABILITY ON THE PART OF ENVIRONMENTAL DATA RESOURCES, INC. IS STRICTLY LIMITED TO A REFUND OF THE AMOUNT PAID FOR THIS REPORT.** Purchaser accepts this Report AS IS. Any analyses, estimates, ratings, environmental risk levels or risk codes provided in this Report are provided for illustrative purposes only, and are not intended to provide, nor should they be interpreted as providing any facts regarding, or prediction or forecast of, any environmental risk for any property. Only a Phase I Environmental Site Assessment performed by an environmental professional can provide information regarding the environmental risk for any property. Additionally, the information provided in this Report is not to be construed as legal advice.

Copyright 2015 by Environmental Data Resources, Inc. All rights reserved. Reproduction in any media or format, in whole or in part, of any report or map of Environmental Data Resources, Inc., or its affiliates, is prohibited without prior written permission.

EDR and its logos (including Sanborn and Sanborn Map) are trademarks of Environmental Data Resources, Inc. or its affiliates. All other trademarks used herein are the property of their respective owners.

Historical Topographic Map

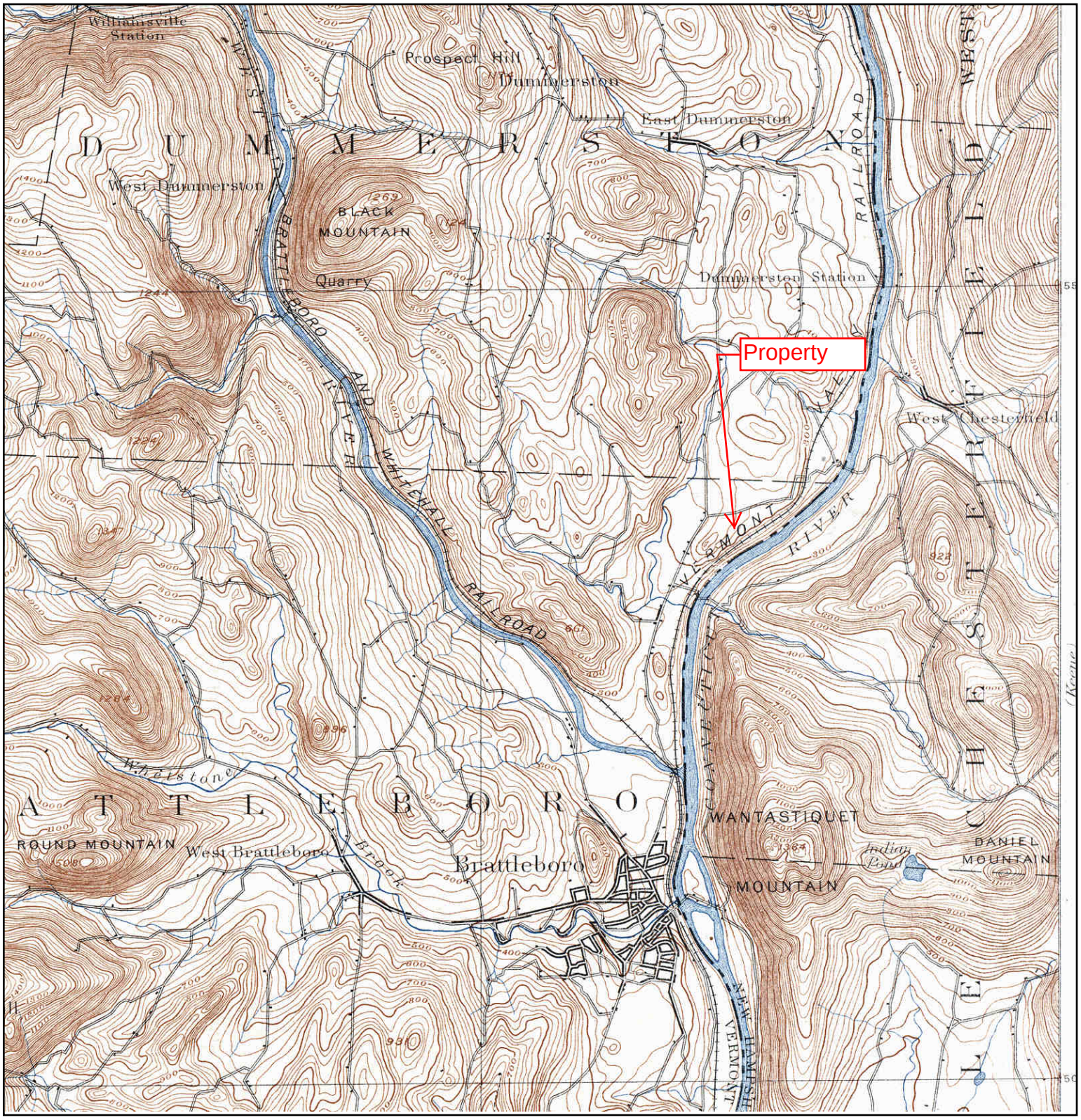

N	TARGET QUAD NAME: BRATTLEBORO MAP YEAR: 1893 SERIES: 15 SCALE: 1:62500	SITE NAME: 161 Wellington Road ADDRESS: 161 Wellington Road Brattleboro, VT 05301 LAT/LONG: 42.8879 / -72.5468	CLIENT: ENVIRON International Corporation CONTACT: Liz Rodriguez INQUIRY#: 4318469.4 RESEARCH DATE: 06/08/2015

Historical Topographic Map

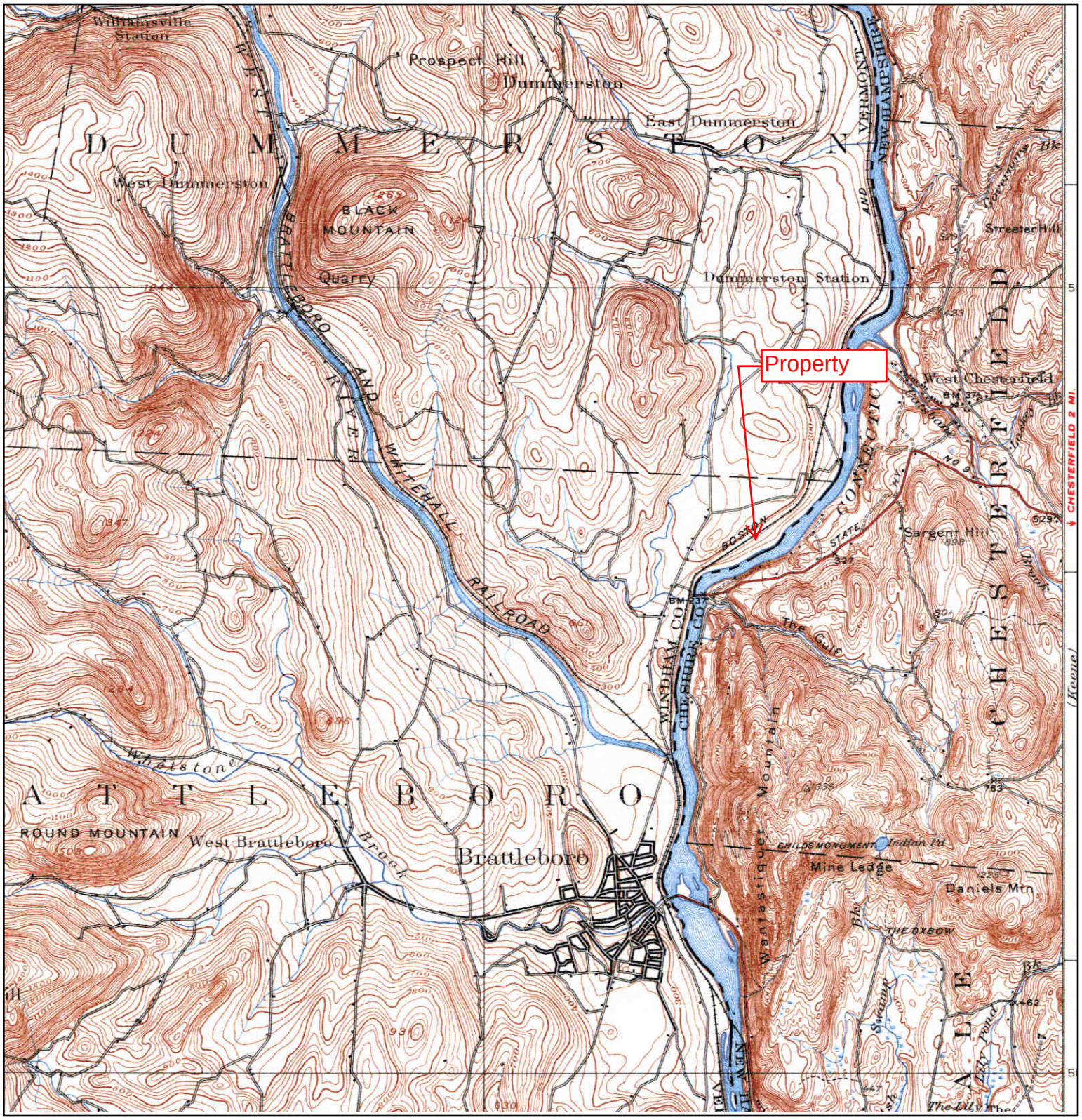

N	TARGET QUAD NAME: BRATTLEBORO MAP YEAR: 1935 SERIES: 15 SCALE: 1:62500	SITE NAME: 161 Wellington Road ADDRESS: 161 Wellington Road Brattleboro, VT 05301 LAT/LONG: 42.8879 / -72.5468	CLIENT: ENVIRON International Corporation CONTACT: Liz Rodriguez INQUIRY#: 4318469.4 RESEARCH DATE: 06/08/2015

Historical Topographic Map

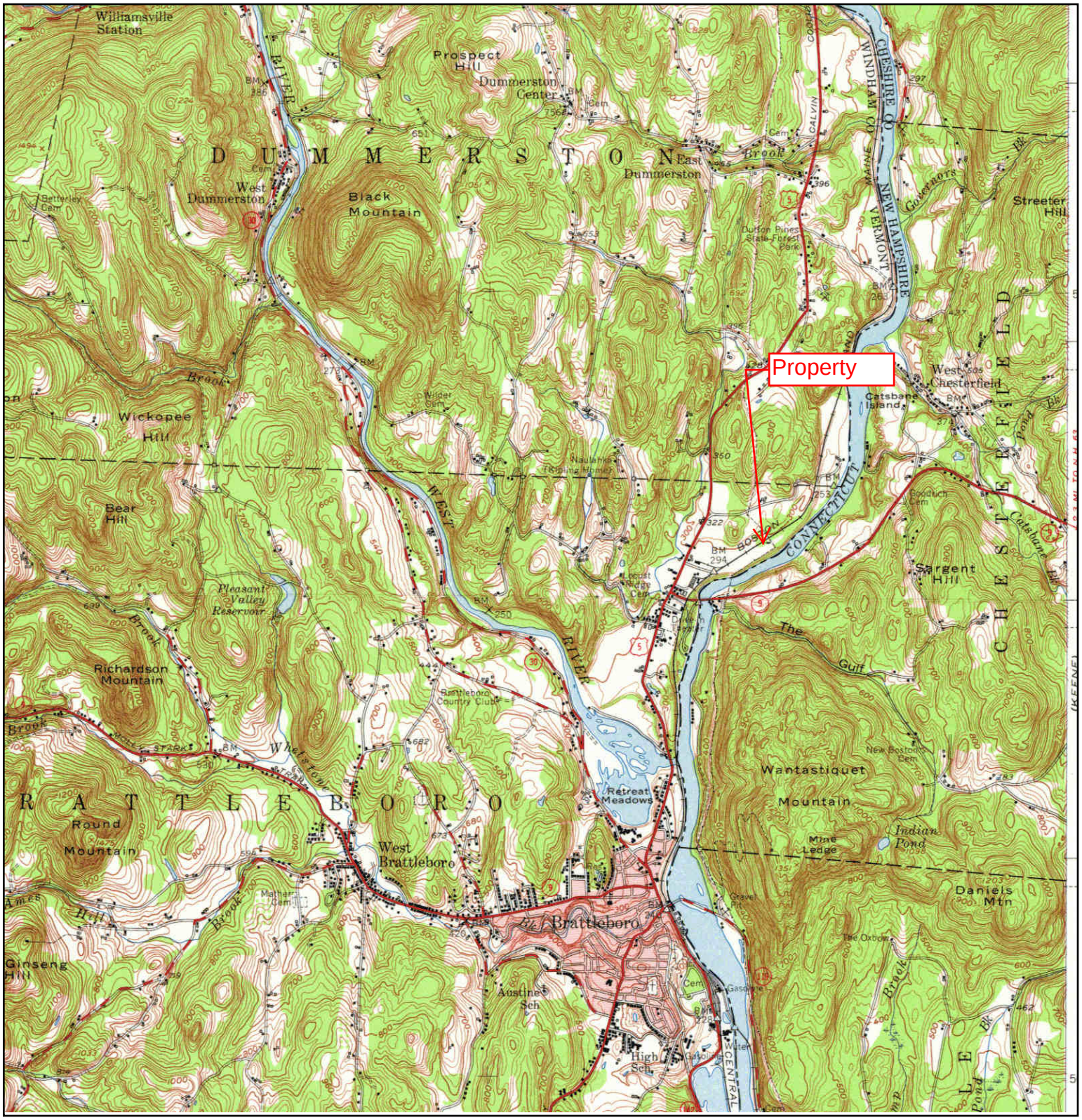

N	TARGET QUAD NAME: BRATTLEBORO MAP YEAR: 1954 SERIES: 15 SCALE: 1:62500	SITE NAME: 161 Wellington Road ADDRESS: 161 Wellington Road Brattleboro, VT 05301 LAT/LONG: 42.8879 / -72.5468	CLIENT: ENVIRON International Corporation CONTACT: Liz Rodriguez INQUIRY#: 4318469.4 RESEARCH DATE: 06/08/2015

Historical Topographic Map

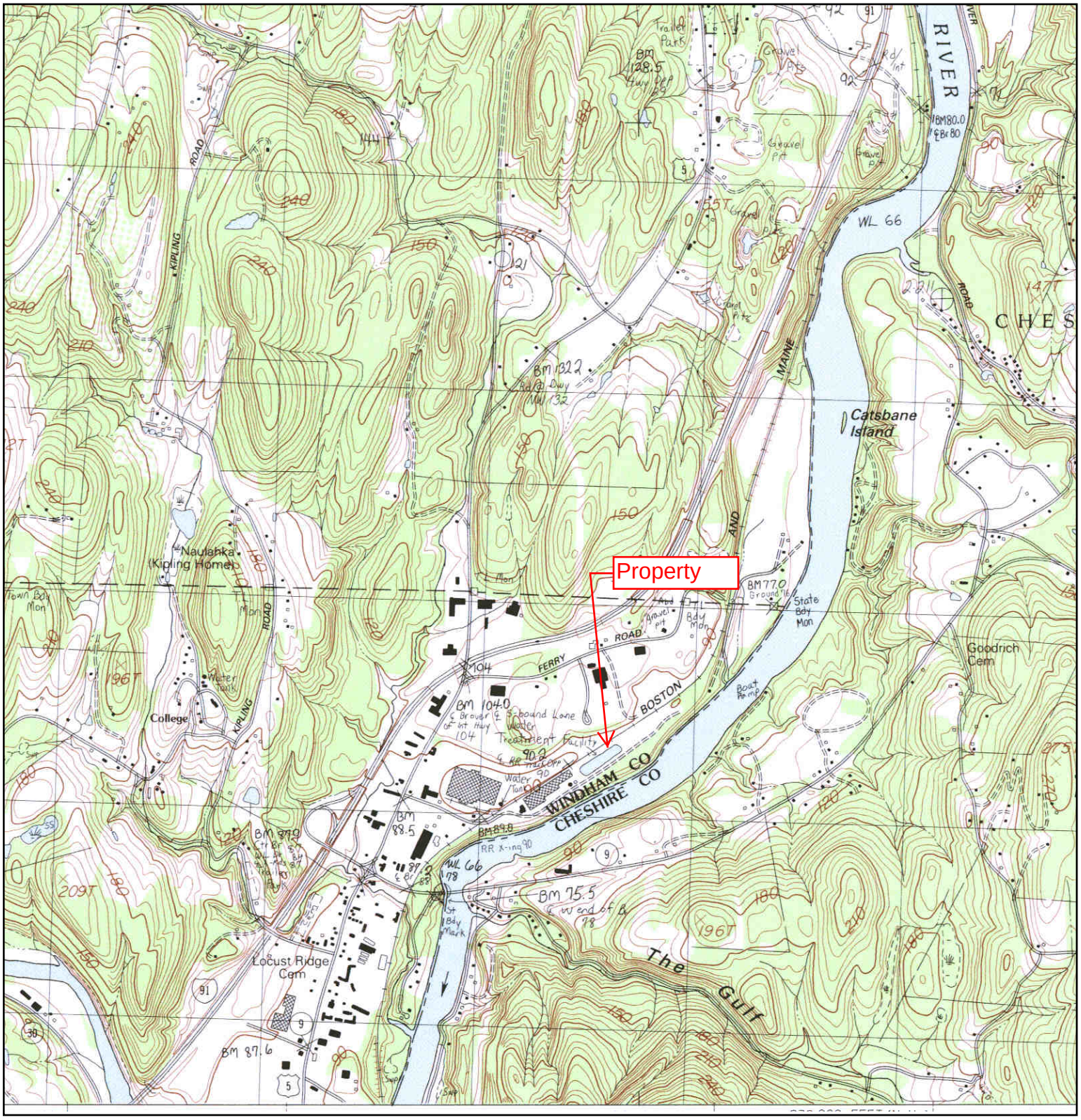

N	TARGET QUAD NAME: NEWFANE MAP YEAR: 1984 PROVISIONAL SERIES: 7.5 SCALE: 1:25000	SITE NAME: 161 Wellington Road ADDRESS: 161 Wellington Road Brattleboro, VT 05301 LAT/LONG: 42.8879 / -72.5468	CLIENT: ENVIRON International Corporation CONTACT: Liz Rodriguez INQUIRY#: 4318469.4 RESEARCH DATE: 06/08/2015

161 Wellington Road
161 Wellington Road
Brattleboro, VT 05301

Inquiry Number: 4318469.3
June 09, 2015

Certified Sanborn® Map Report

6 Armstrong Road, 4th Floor
Shelton, Connecticut 06484
Toll Free: 800.352.0050
www.edrnet.com

Certified Sanborn® Map Report

6/09/15

Site Name:
161 Wellington Road
161 Wellington Road
Brattleboro, VT 05301

Client Name:
ENVIRON International
1600 Parkwood Circle
Atlanta, GA 30339

EDR Inquiry # 4318469.3

Contact: Liz Rodriguez

The Sanborn Library has been searched by EDR and maps covering the target property location as provided by ENVIRON International Corporation were identified for the years listed below. The Sanborn Library is the largest, most complete collection of fire insurance maps. The collection includes maps from Sanborn, Bromley, Perris & Browne, Hopkins, Barlow, and others. Only Environmental Data Resources Inc. (EDR) is authorized to grant rights for commercial reproduction of maps by the Sanborn Library LLC, the copyright holder for the collection. Results can be authenticated by visiting www.edrnet.com/sanborn.

The Sanborn Library is continually enhanced with newly identified map archives. This report accesses all maps in the collection as of the day this report was generated.

Certified Sanborn Results:

Site Name: 161 Wellington Road
Address: 161 Wellington Road
City, State, Zip: Brattleboro, VT 05301
Cross Street:
P.O. # NA
Project: 07-38593A
Certification # BBAF-455E-92E0

UNMAPPED PROPERTY

This report certifies that the complete holdings of the Sanborn Library, LLC collection have been searched based on client supplied target property information, and fire insurance maps covering the target property were not found.

Sanborn® Library search results
Certification # BBAF-455E-92E0

The Sanborn Library includes more than 1.2 million fire insurance maps from Sanborn, Bromley, Perris & Browne, Hopkins, Barlow and others which track historical property usage in approximately 12,000 American cities and towns. Collections searched:

- ✓ Library of Congress
- ✓ University Publications of America
- ✓ EDR Private Collection

The Sanborn Library LLC Since 1866™

Limited Permission To Make Copies

ENVIRON International Corporation (the client) is permitted to make up to FIVE photocopies of this Sanborn Map transmittal and each fire insurance map accompanying this report solely for the limited use of its customer. No one other than the client is authorized to make copies. Upon request made directly to an EDR Account Executive, the client may be permitted to make a limited number of additional photocopies. This permission is conditioned upon compliance by the client, its customer and their agents with EDR's copyright policy; a copy of which is available upon request.

Disclaimer - Copyright and Trademark notice

This Report contains certain information obtained from a variety of public and other sources reasonably available to Environmental Data Resources, Inc. It cannot be concluded from this Report that coverage information for the target and surrounding properties does not exist from other sources. NO WARRANTY EXPRESSED OR IMPLIED, IS MADE WHATSOEVER IN CONNECTION WITH THIS REPORT. ENVIRONMENTAL DATA RESOURCES, INC. SPECIFICALLY DISCLAIMS THE MAKING OF ANY SUCH WARRANTIES, INCLUDING WITHOUT LIMITATION, MERCHANTABILITY OR FITNESS FOR A PARTICULAR USE OR PURPOSE. ALL RISK IS ASSUMED BY THE USER. IN NO EVENT SHALL ENVIRONMENTAL DATA RESOURCES, INC. BE LIABLE TO ANYONE, WHETHER ARISING OUT OF ERRORS OR OMISSIONS, NEGLIGENCE, ACCIDENT OR ANY OTHER CAUSE, FOR ANY LOSS OF DAMAGE, INCLUDING, WITHOUT LIMITATION, SPECIAL, INCIDENTAL CONSEQUENTIAL, OR EXEMPLARY DAMAGES. ANY LIABILITY ON THE PART OF ENVIRONMENTAL DATA RESOURCES, INC. IS STRICTLY LIMITED TO A REFUND OF THE AMOUNT PAID FOR THIS REPORT. Purchaser accepts this Report "AS IS". Any analyses, estimates, ratings, environmental risk levels or risk codes provided in this Report are provided for illustrative purposes only, and are not intended to provide, nor should they be interpreted as providing any facts regarding, or prediction or forecast of, any environmental risk for any property. Only a Phase I Environmental Site Assessment performed by an environmental professional can provide information regarding the environmental risk for any property. Additionally, the information provided in this Report is not to be construed as legal advice.

Copyright 2015 by Environmental Data Resources, Inc. All rights reserved. Reproduction in any media or format, in whole or in part, of any report or map of Environmental Data Resources, Inc., or its affiliates, is prohibited without prior written permission.

EDR and its logos (including Sanborn and Sanborn Map) are trademarks of Environmental Data Resources, Inc. or its affiliates. All other trademarks used herein are the property of their respective owners.

APPENDIX B

PHOTOGRAPHS

Photographic Documentation
Phase I Environmental Site Assessment
Neenah Paper
161 Wellington Road, Brattleboro, VT
LEE #18-122

Photograph ID: 001 Date: November 26, 2018 Location: Property view Direction: Looking north Comments: Showing the southern end of the property with the shipping area and office building.	
Photograph ID: 002 Date: November 26, 2018 Location: Property view Direction: Looking north Comments: Showing the east side of the plant viewed from the southern end of the parking lot. Visible are the main electrical transformer area (left), bulk chemical storage (middle), natural gas storage (middle), and the clarifier building (right).	

Photographic Documentation
Phase I Environmental Site Assessment
Neenah Paper
161 Wellington Road, Brattleboro, VT
LEE #18-122

LE·Environmental

Photograph ID: 003 Date: November 26, 2018 Location: Property view Direction: Looking east Comments: Showing the diesel generator located at the south end of the office buidling.	
Photograph ID: 004 Date: November 26, 2018 Location: Property view Direction: Looking east Comments: Showing one of two drilled production wells that are currently used as backup sources. The wells are located at the south end of the property.	

Photographic Documentation
Phase I Environmental Site Assessment
Neenah Paper
161 Wellington Road, Brattleboro, VT
LEE #18-122

LE·Environmental

Photograph ID: 005 Date: November 26, 2018 Location: Property view Direction: Looking north Comments: Showing the septic tank area and the historic leachfield area (to the north), no longer used.	
Photograph ID: 006 Date: November 26, 2018 Location: Property view Direction: Looking east Comments: Showing the vaults housing the process water pumping station.	

Photographic Documentation
Phase I Environmental Site Assessment
Neenah Paper
161 Wellington Road, Brattleboro, VT
LEE #18-122

LE·Environmental

Photograph ID: 007 Date: November 26, 2018 Location: Property view Direction: Looking east Comments: Showing the compressed natural gas station.	
Photograph ID: 008 Date: November 26, 2018 Location: Property view Direction: Looking south Comments: Showing the current fuel oil UST area and the diesel fuel AST.	

Photographic Documentation
Phase I Environmental Site Assessment
Neenah Paper
161 Wellington Road, Brattleboro, VT
LEE #18-122

LE·Environmental

Photograph ID: 009 Date: November 26, 2018 Location: Property view Direction: Looking east Comments: Showing the general vicinity of the current fuel oil USTs (left), historic fuel oil USTs (right), and compressed natural gas piping. The vertical AST is reportedly out of service and was used to store vegetable oil for use as boiler fuel.	
Photograph ID: 010 Date: November 26, 2018 Location: Property view Direction: Looking east Comments: Showing the clarifier building west side with the wastewater sludge conveyor and accumulated wastewater sludge. The sludge is recycled for use as landfill cover.	

Photographic Documentation
Phase I Environmental Site Assessment
Neenah Paper
161 Wellington Road, Brattleboro, VT
LEE #18-122

LE·Environmental

Photograph ID: 011 Date: November 26, 2018 Location: Property view Direction: Looking west Comments: View from the roof of the clarifier building, toward the north end of the plant (receiving) and the south end of the wastewater lagoons.	
Photograph ID: 012 Date: November 26, 2018 Location: Property view Direction: Looking east Comments: Showing drummed spent filter sand from the sand filters inside the sand filter house.	

Photographic Documentation
Phase I Environmental Site Assessment
Neenah Paper
161 Wellington Road, Brattleboro, VT
LEE #18-122

LE·Environmental

Photograph ID: 013 Date: November 26, 2018 Location: Property view Direction: Looking east Comments: Showing the sand filter house and stored equipment and treatment chemicals.	
Photograph ID: 014 Date: November 26, 2018 Location: Property view Direction: Looking east Comments: Showing outdoor storage of various equipment and supplies in an area east of the wastewater treatment lagoons, known as the boneyard. The yellow staining on the snow appears to be hydraulic fluid from the hoses attached to the green machine on the left.	

Photographic Documentation
Phase I Environmental Site Assessment
Neenah Paper
161 Wellington Road, Brattleboro, VT
LEE #18-122

LE·Environmental

Photograph ID: 015 Date: November 26, 2018 Location: Property view Direction: Looking south Comments: Showing the west bank of the wastewater treatment lagoons, with the plant's receiving area visible in the background. The adjoining railway line is to the right. The septic system for the plant's north bathroom and lab sinks is in this vicinty.	
Photograph ID: 016 Date: November 26, 2018 Location: Property view Direction: Looking east Comments: Showing two groundwater monitoring wells associated with the closed Windham Solid Waste landfill, adjoining to the northwest.	

Photographic Documentation
Phase I Environmental Site Assessment
Neenah Paper
161 Wellington Road, Brattleboro, VT
LEE #18-122

LE·Environmental

Photograph ID: 017 Date: November 26, 2018 Location: Property view Direction: Looking south Comments: Showing an abandoned 55-gallon drum on the east side of the access road to the corn field. The drum label says "Sartomer".	
Photograph ID: 018 Date: November 26, 2018 Location: Property view Direction: Looking south Comments: Showing the cornfield portion of the property with the plant in the background.	

Photographic Documentation
Phase I Environmental Site Assessment
Neenah Paper
161 Wellington Road, Brattleboro, VT
LEE #18-122

LE·Environmental

Photograph ID: 019 Date: November 26, 2018 Location: Property view Direction: Looking east Comments: Showing buried debris and hummocky ground in the former fill area.	
Photograph ID: 020 Date: November 26, 2018 Location: Property view Direction: Looking east Comments: Showing plastic piping in the former fill area.	

Photographic Documentation
Phase I Environmental Site Assessment
Neenah Paper
161 Wellington Road, Brattleboro, VT
LEE #18-122

LE·Environmental

Photograph ID: 021 Date: November 26, 2018 Location: Filter Stock building North end of plant Direction: n/a Comments: Showing a typical satellite hazardous waste collection area. Several of these were observed throughout the plant. All were in good condition with no spills.	
Photograph ID: 022 Date: November 26, 2018 Location: Boiler Room, north end of plant Direction: n/a Comments: Showing piping associated with the #6 fuel oil system.	

Photographic Documentation
Phase I Environmental Site Assessment
Neenah Paper
161 Wellington Road, Brattleboro, VT
LEE #18-122

LE·Environmental

Photograph ID: 023 Date: November 26, 2018 Location: Boiler room, north end of plant Direction: Looking west Comments: Showing a hazardous materials storage cabinet containing various aerosols.	
Photograph ID: 024 Date: November 26, 2018 Location: Maintenance shop, north end of plant Direction: Looking east Comments: Showing the plant's parts washer, serviced by Safety-Kleen.	

Photographic Documentation
Phase I Environmental Site Assessment
Neenah Paper
161 Wellington Road, Brattleboro, VT
LEE #18-122

LE·Environmental

Photograph ID: 025 Date: November 26, 2018 Location: Maintenance shop, north end of plant Direction: Looking west Comments: Showing the work area including various drills, presses, tool chests and work tables.	
Photograph ID: 026 Date: November 26, 2018 Location: Boiler room, north end of plant Direction: Looking west Comments: Showing a sump pit that collects condensate drainage and oily residues from the fuel oil boiler system.	

Photographic Documentation
Phase I Environmental Site Assessment
Neenah Paper
161 Wellington Road, Brattleboro, VT
LEE #18-122

LE·Environmental

Photograph ID: 027 Date: November 26, 2018 Location: Basement near boiler room Direction: n/a Comments: Showing water draining from ground floor paper making operations into the basement floor drain system.	
Photograph ID: 028 Date: November 26, 2018 Location: Paper making area Direction: Looking south Comments: Showing water from the paper making process draining into a ground level floor drain for conveyance to the basement.	

Photographic Documentation
Phase I Environmental Site Assessment
Neenah Paper
161 Wellington Road, Brattleboro, VT
LEE #18-122

LE·Environmental

Photograph ID: 029 Date: November 26, 2018 Location: Waste oil recovery area Direction: n/a Comments: Showing the waste oil recovery area near the raw materials storage area.	
Photograph ID: 030 Date: November 26, 2018 Location: Raw materials storage area Direction: Looking west Comments: Showing the corrosive liquids storage area.	

Photographic Documentation
Phase I Environmental Site Assessment
Neenah Paper
161 Wellington Road, Brattleboro, VT
LEE #18-122

LE·Environmental

Photograph ID: 031 Date: November 26, 2018 Location: Flammable materials storage cabinet Direction: Looking east Comments: Showing contents of the flammable materials storage cabinet including acetone, antimicrobial treatment agents, coatings and paint thinner.	
Photograph ID: 032 Date: November 26, 2018 Location: Ink storage Direction: Looking east Comments: Showing typical storage of ink in the raw materials storage area.	

Photographic Documentation
Phase I Environmental Site Assessment
Neenah Paper
161 Wellington Road, Brattleboro, VT
LEE #18-122

LE·Environmental

Photograph ID: 033 Date: November 26, 2018 Location: Ink storage Direction: Looking east Comments: Showing typical storage of ink in the raw materials storage area.	
Photograph ID: 034 Date: November 26, 2018 Location: Ink storage Direction: Looking east Comments: Showing typical storage of ink in the raw materials storage area.	

Photographic Documentation
Phase I Environmental Site Assessment
Neenah Paper
161 Wellington Road, Brattleboro, VT
LEE #18-122

LE·Environmental

Photograph ID: 035 Date: November 26, 2018 Location: Elevator control room in office building. Direction: Looking west Comments: Showing the elevator control unit with installation indicated in 1997.	
Photograph ID: 036 Date: November 26, 2018 Location: Sand filter house Direction: Looking east Comments: Showing the sodium hypochlorite storage tank, used for process water treatment.	

Photographic Documentation
Phase I Environmental Site Assessment
Neenah Paper
161 Wellington Road, Brattleboro, VT
LEE #18-122

LE·Environmental

Photograph ID: 037 Date: November 26, 2018 Location: Sand filter house Direction: Looking south Comments: Showing the sand filter units used for process water treatment.	
Photograph ID: 038 Date: November 26, 2018 Location: Clarifier building Direction: Looking east Comments: Showing the pH monitoring and adjustment area for the waste-water disposal system.	

Photographic Documentation
Phase I Environmental Site Assessment
Neenah Paper
161 Wellington Road, Brattleboro, VT
LEE #18-122

LE·Environmental

Photograph ID: 039 Date: November 26, 2018 Location: Clarifier building Direction: Looking east Comments: Showing typical wastewater treatment system chemical storage.	
Photograph ID: 040 Date: November 26, 2018 Location: Rooftop transformer house Direction: Looking south Comments: Showing one of three PCB electrical transformers at the facility.	

Photographic Documentation
Phase I Environmental Site Assessment
Neenah Paper
161 Wellington Road, Brattleboro, VT
LEE #18-122

Photograph ID: 041 Date: November 26, 2018 Location: Adjoining property-south Direction: Looking south Comments: Showing the GMP electrical substation on the adjoining property to the south.	
Photograph ID: 042 Date: November 26, 2018 Location: Adjoining property-east Direction: Looking northeast Comments: Showing the Connecticut River and residential property in New Hamshire.	

Photographic Documentation
Phase I Environmental Site Assessment
Neenah Paper
161 Wellington Road, Brattleboro, VT
LEE #18-122

Photograph ID: 043 Date: November 26, 2018 Location: Adjoining property view-northwest Direction: Looking northwest Comments: Showing the closed Windham Solid Waste District landfill with a solar farm installed on it.	
Photograph ID: 044 Date: November 26, 2018 Location: Adjoining property view-west Direction: Looking west Comments: Showing the C&S Grocer's facility on Old Ferry Road.	

Photographic Documentation
Phase I Environmental Site Assessment
Neenah Paper
161 Wellington Road, Brattleboro, VT
LEE #18-122

Photograph ID: 045 Date: November 26, 2018 Location: Adjoining property view-southwest Direction: Looking east Comments: Showing the Suburban Propane facility on Wellington Road to the southwest. BDCC Business Park (Book Press) is in the tan building in the background, which also adjoins.	
Photograph ID: 046 Date: November 26, 2018 Location: Adjoining property view-west Direction: Looking east Comments: Showing C&S Grocers from Old Ferry Road.	

CASE BROTHERS COMES TO BRATTLEBORO

CENTURY-OLD PAPER INDUSTRY OPENS NEW PLANT

Brattleboro Plant Hailed As Achievement in Modern Production of Paperboard

Case Brothers History Part Of Paper Lore

2 Brothers Grew Up With Trade In New England

CASE'S OFFICE PERSONNELL AT BRATTLEBORO

GOVERNOR'S MESSAGE

Chamber Salutes Case

President Sees Bright Future

Introducing A New Neighbor

Neenah Northeast LLC
161 Wellington Road, Brattleboro, Vermont

LE Environmental

Brattleboro Reformer from July 1961

LE #: 18-122
Date: December 4, 2018
Source: Neenah Paper

161 Wellington Road
161 Wellington Road
Brattleboro, VT 05301

Inquiry Number: 4318469.9
June 08, 2015

The EDR Aerial Photo Decade Package

6 Armstrong Road, 4th Floor
Shelton, Connecticut 06484
Toll Free: 800.352.0050
www.edrnet.com

EDR Aerial Photo Decade Package

Environmental Data Resources, Inc. (EDR) Aerial Photo Decade Package is a screening tool designed to assist environmental professionals in evaluating potential liability on a target property resulting from past activities. EDR's professional researchers provide digitally reproduced historical aerial photographs, and when available, provide one photo per decade.

When delivered electronically by EDR, the aerial photo images included with this report are for ONE TIME USE ONLY. Further reproduction of these aerial photo images is prohibited without permission from EDR. For more information contact your EDR Account Executive.

Thank you for your business.
Please contact EDR at 1-800-352-0050
with any questions or comments.

Disclaimer - Copyright and Trademark Notice

This Report contains certain information obtained from a variety of public and other sources reasonably available to Environmental Data Resources, Inc. It cannot be concluded from this Report that coverage information for the target and surrounding properties does not exist from other sources. **NO WARRANTY EXPRESSED OR IMPLIED, IS MADE WHATSOEVER IN CONNECTION WITH THIS REPORT. ENVIRONMENTAL DATA RESOURCES, INC. SPECIFICALLY DISCLAIMS THE MAKING OF ANY SUCH WARRANTIES, INCLUDING WITHOUT LIMITATION, MERCHANTABILITY OR FITNESS FOR A PARTICULAR USE OR PURPOSE. ALL RISK IS ASSUMED BY THE USER. IN NO EVENT SHALL ENVIRONMENTAL DATA RESOURCES, INC. BE LIABLE TO ANYONE, WHETHER ARISING OUT OF ERRORS OR OMISSIONS, NEGLIGENCE, ACCIDENT OR ANY OTHER CAUSE, FOR ANY LOSS OF DAMAGE, INCLUDING, WITHOUT LIMITATION, SPECIAL, INCIDENTAL, CONSEQUENTIAL, OR EXEMPLARY DAMAGES. ANY LIABILITY ON THE PART OF ENVIRONMENTAL DATA RESOURCES, INC. IS STRICTLY LIMITED TO A REFUND OF THE AMOUNT PAID FOR THIS REPORT.** Purchaser accepts this Report AS IS. Any analyses, estimates, ratings, environmental risk levels or risk codes provided in this Report are provided for illustrative purposes only, and are not intended to provide, nor should they be interpreted as providing any facts regarding, or prediction or forecast of, any environmental risk for any property. Only a Phase I Environmental Site Assessment performed by an environmental professional can provide information regarding the environmental risk for any property. Additionally, the information provided in this Report is not to be construed as legal advice.

Copyright 2015 by Environmental Data Resources, Inc. All rights reserved. Reproduction in any media or format, in whole or in part, of any report or map of Environmental Data Resources, Inc., or its affiliates, is prohibited without prior written permission.

EDR and its logos (including Sanborn and Sanborn Map) are trademarks of Environmental Data Resources, Inc. or its affiliates. All other trademarks used herein are the property of their respective owners.

Date EDR Searched Historical Sources:

Aerial Photography June 08, 2015

Target Property:

161 Wellington Road

Brattleboro, VT 05301

Year	***Scale***	***Details***	***Source***
1951	Aerial Photograph. Scale: 1"=750'	Flight Date: May 01, 1951	EDR
1972	Aerial Photograph. Scale: 1"=1000'	Flight Date: May 13, 1972	EDR
1977	Aerial Photograph. Scale: 1"=750'	Flight Date: April 18, 1977	EDR
1985	Aerial Photograph. Scale: 1"=1000'	Flight Date: April 17, 1985	EDR
1992	Aerial Photograph. Scale: 1"=500'	Flight Date: May 12, 1992	EDR
1998	Aerial Photograph. Scale: 1"=500'	DOQQ - acquisition dates: April 13, 1998	USGS/DOQQ
2006	Aerial Photograph. Scale: 1"=500'	Flight Year: 2006	USDA/NAIP
2008	Aerial Photograph. Scale: 1"=500'	Flight Year: 2008	USDA/NAIP
2009	Aerial Photograph. Scale: 1"=500'	Flight Year: 2009	USDA/NAIP
2011	Aerial Photograph. Scale: 1"=500'	Flight Year: 2011	USDA/NAIP
2012	Aerial Photograph. Scale: 1"=500'	Flight Year: 2012	USDA/NAIP


Property
INQUIRY #: 4318469.9
YEAR: 1951
= 750'
N
EDR


Property
INQUIRY #: 4318469.9
YEAR: 1972
= 1000'
N
EDR

Property
INQUIRY #: 4318469.9
YEAR: 1977
= 750'
N
EDR


Property
INQUIRY #: 4318469.9
YEAR: 1985
= 1000'
N
EDR

Property
INQUIRY #: 4318469.9
YEAR: 1992
= 500'
N
EDR


Property
INQUIRY #: 4318469.9
YEAR: 1998
= 500'
N
EDR

INQUIRY #: 4318469.9

YEAR: 2006

= 500'

N

EDR

Property
INQUIRY #: 4318469.9
YEAR: 2008
= 500'
N
EDR

Property
INQUIRY #: 4318469.9
YEAR: 2009
= 500'
N
EDR

Property
INQUIRY #: 4318469.9
YEAR: 2011
= 500'
N
EDR

Property
INQUIRY #: 4318469.9
YEAR: 2012
= 500'
N
EDR

APPENDIX C

SITE RECONNAISSANCE CHECKLIST

Date: November 28, 2018

Site Name: Neenah Northeast LLC

Location: 161 Wellington Road, Brattleboro, Vermont

With: Robert Murphy, Engineering Director
Punjan Tejani, Environmental Compliance Manager

Affiliation: Property owner representatives

Contact Info: (802) 257-5949

Section 1. General Site Setting (ASTM E-1527-13 Section 9.4.1)

A. Current uses of the property (Section 9.4.1.1): Describe current property uses with emphasis on those likely to involve use, treatment, storage, disposal and/or generation of hazardous substances and/or petroleum products. Generate site sketch map (or obtain existing site plans). Include an estimate of the subject property boundaries. Include detail sketches if appropriate. Describe structures and other improvements on the property.

The property consists of approximately 40 acres of land along the Connecticut River. It hosts an approximately 200,000 square foot fully operational paper manufacturing plant employing approximately 100 people. The plant obtains pulp and recycled paper from outside sources and produces a 7-ply hard stock finished product. The property also includes a wastewater treatment plant for process water, a water filtration plant for process water, and an agricultural field that has been leased to area farmers in the past.

B. Past uses of the property (Section 9.4.1.2): To the extent visually evident, describe past property uses with emphasis on those likely to involve use, treatment, storage, disposal and/or generation of hazardous substances and/or petroleum products.

According to historical sources the property initiated papermaking in 1960. Prior to 1960, the property was undeveloped except for possible agricultural purposes.

C. Current and past uses of adjoining properties (Section 9.4.1.3 and 9.4.1.4.): To the extent visually identifiable from the subject property, list current uses of adjoining properties with emphasis on those likely to indicate recognized environmental conditions on the subject property. If past uses of adjoining properties with such potential are evident list these also.

Current uses of the adjoining properties were observed as follows:

- North: undeveloped woodland.
- East: Connecticut River.
- South: Green Mountain Power substation, Wellington Road.
- West: (south to north): Suburban Propane; BDCC Business Park (multi-tenant, former Book Press), C&S Wholesale Grocers, Closed WSWMD Landfill.

Past uses of the adjoining properties were not visually evident during the site reconnaissance.

D. Current or past uses in the surrounding area (Section 9.4.1.5): To the extent visually identifiable from the subject property and public thoroughfares in the vicinity, describe general area development with potential to indicate recognized environmental conditions with the subject property.

The property is at the eastern edge of the Brattleboro Industrial Zone, which encompasses most of the area east of Putney Road and north of I-91 Exit 3. Development in this zone includes industrial manufacturing, warehouses, retail and wholesale distribution. The property's location between much of this development and the Connecticut River suggests that the property may be hydraulically downgradient from much of it.

E. Geologic, Hydrogeologic, Hydrologic and Topographic Conditions (Section 9.4.1.6): Describe the overall property setting. Describe natural bodies of water (including springs and seeps) and possible wetlands on subject property and indicate location(s) on site sketch map. Note presence of exposed bedrock on property grounds and indicate general location(s) on site sketch map.

The property is situated on a flat alluvial terrace overlooking the Connecticut River and approximately 70 feet higher than the river. The soils beneath the property consist predominantly of sand and gravel according to soil boring logs from the 1990 subsurface investigation. No natural bodies of water were observed on the property. No exposed bedrock was noted, although snow partially obscured the ground surface during the site reconnaissance.

F. General Description of Structures (Section 9.4.1.7): Describe structures or other improvements on the property including number and size of buildings, footprints, number of stories each, approximate age of buildings, occupancy status, pavement, fences, foundations/ruins, utilities, product pipelines, and ancillary structures such as railroad spurs and power transmission lines.

Three structures designed for occupancy were identified on the property. These include the paper plant, the wastewater treatment plant, and the sand filter house.

Paper Plant

The main paper plant is an approximately 200,000 square foot concrete and metal building structure with a partial basement and partial second floor. The first building (main plant) was constructed in 1960, with additions to the building in 1967, 1973, 1974, 1978, 1982 (shipping area expansion and rail shed addition), 1988 (eastern warehouse addition), 1996 (second story offices and sand filter house), and 1998 (hazardous material storage room).

The building houses equipment and supplies for processing pulp and recycled paper into 7-ply card stock. The process flow in the building is from north to south. Raw materials are received and stored in the north end, and finished product is shipped out the south end. In between are machinery, infrastructure, supplies and equipment for wet end operations (slurry mixing, spreading, dewatering, rolling) and dry end operations (binding, finishing, embossing/glazing, packaging and warehousing). Pulping is not performed at the property. Bleaching is not currently performed on the property, although there is some indication that bleaching was formerly performed in the 1960s and the 1970s.

Pulp created elsewhere, along with recycled paper stock, is mixed with water to create slurry in several vats near the south end of the plant. The slurry is conveyed to a papermaking machine that dewaters the slurry. The process incorporates higher quality fiber on the finish surfaces and lesser quality fiber for the internal layers. The individual layers are rolled together to create the rolled final product, which then is cut, finished, embossed/glazed and packaged for shipment.

The process as described consumes substantial quantities of water (greater than 1 mm gallons per day), which is mixed with pulp and recycled paper to form slurry. Much of the water is liberated during the dewatering / rolling process as liquid water and steam. The liquid water is released onto the floor of the plant, where it is conveyed via floor drains and downspouts to the basement and into the floor sumps, which drain to the on-site wastewater treatment facility.

The building includes the production facility, along with a maintenance shop, parts warehouse, boiler room, raw materials storage area, finished product warehouse, an office building and laboratory, and a shipping area and loading docks. There are roof top electrical transformers as well as electrical transformers within the building and an electrical substation on the east side of the building.

Outside of the building and proximal are several facilities including a compressed natural gas facility that provides fuel for building and process heat, a hazardous materials storage area, a fuel oil UST area that also includes a diesel AST, a covered rail spur with several railroad box cars that are currently used for dry parts storage, and an electrical substation.

Wastewater Treatment Plant

The wastewater treatment plant includes four aerated treatment lagoons built in 1972 and a clarifier that was built in 1960. The lagoons are approximately 160 feet wide each and are oriented parallel to the Connecticut River. Influent is conveyed to the wastewater treatment plant via pipe and the effluent is discharged to the Connecticut River. The clarifier is a large (75' diameter) cylindrical tank adjacent to a cinder block building that houses a sludge conveyor and wastewater effluent treatment monitoring equipment and chemicals. The clarifier building is approximately 30' wide and 45' long and is two stories tall. Approximately 30 cubic yards of wastewater sludge were stockpiled next to the clarifier at the time of the site reconnaissance.

Sand Filter House

The sand filter house is a single-story cement block building approximately 20' wide and 40' long. It was built in 1996 to treat process water from the river. It houses a disinfection unit (sodium hypochlorite) stored in a vertical AST, and six large steel tanks containing sand for filtration. The sand filter house is located directly across the access road from the clarifier building. Sand is periodically removed from the filters and is drummed for disposal. Drummed sand is stored outside the north end of the paper mill building.

Three smaller structures were also identified but were not inspected due to confined space issues: the subsurface vault associated with the process water supply system; the subsurface vault associated with the main connection to the Brattleboro wastewater system; and, the water intake structure at the river's edge. None of these is anticipated to contain petroleum products or hazardous substances.

G. Roads (Section 9.4.1.8): List public thoroughfares, roads, streets and parking facilities adjoining / on the subject property.

The property is accessed from Wellington Road from the south. There is a parking lot on the property and an access road to the wastewater plant and the cornfield along the east side of the property.

H. Potable Water Supply (Section 9.4.1.9): Identify potable water supply source(s) for the subject property as apparent from visual inspection.

Potable water for the mill is supplied by the town of Brattleboro municipal system.

I. Sewage Disposal System (Section 9.4.1.10): Identify current sewage disposal system as apparent from visual inspection.

Sewage disposal for the mill is provided by the town of Brattleboro municipal system, except for a bathroom and lab sinks at the north end of the paper mill building, which are serviced by a septic tank and pump station at the north end of the paper mill building, and a leachfield at the west side of the treatment lagoons.

Section 2. Interior and Exterior Observations (ASTM E-1527-13 Section 9.4.2)

A. Current and Past Property Use (Sections 9.4.2.1 and 9.4.2.2): If building structures are identified on the subject property, visually inspect accessible common areas (lobbies, hallways), maintenance and repair areas (boiler rooms) and a representative sample of occupant spaces. Identify below which interior spaces were inspected and describe. Also note which interior spaces were not inspected.

LEE inspected virtually the entire property, including the interior of the paper mill building, the clarifier building and the sand filter house, except for some office space, and outdoor structures not designed for occupancy (water pump house, water intake house, septic manhole) due to confined space entry issues.

B. Hazardous Substances and Petroleum Products and Unidentified Containers (Sections 9.4.2.3, 9.4.2.8 and 9.4.2.9): List apparent hazardous substances, petroleum products, pollutants, contaminants, unidentified containers and raw materials observed interior to any buildings. Include type, container size and quantity, locations and whether stored appropriately. Note presence or absence of labeling, content according to labels, drum condition. Are adverse environmental conditions observed? Obtain/ review Material Safety Data Sheets if possible.

Hazardous substances and petroleum products were noted throughout the paper mill building. Generally the storage of these substances was well-organized, with no spills or obvious releases noted. A summary of the hazardous substances and petroleum products noted inside the mill is as follows. The approximate maximum volumes of substances are based on tank volumes and Tier 2 information.

- Organic reagents (diethanolamine (300 gallons), cyclohexylamine (300 gallons), 1-methyl-2-pyrrodone (200 gallons), potassium dodecylbenzene suphonate (1,000 gallons), dipropylene (4,000 gallons), ethyl acrylate, 2-propanol, 2,2-dibromo-3-nitrpropionamide, glycerine (550 gallons). These substances are in use as biocides and process reagents.
- Elemental gasses (nitrogen and argon)
- Petroleum products (#6 fuel oil (50,000 gallons), lubricating and hydraulic oil (1,000 gallons), diesel fuel (500 gallons), propane (20,000 gallons), compressed natural gas).
- Inorganic process reagents (diammonium orthophosphate (5,000 pounds), aluminum sulfate (5,500 gallons), copper-based pigment (300 gallons), ammonia (300 gallons), carbon black (500 gallons)), urea (3,000 pounds).
- Acids and bases (acetic acid (500 gallons), sulfuric acid (300 gallons), sodium hydroxide (2,000 gallons), potassium hydroxide (1,000 gallons)).

The #6 fuel oil is stored in two 25,000-gallon USTs on the east side of the plant. These USTs have interstitial monitoring and cathodic protection, with spill protection consisting of a bermed area around the fill ports.

Diesel fuel is stored in a 500-gallon steel AST in the same location as the #6 fuel oil USTs. The AST is double walled, but no spill containment was noted around the dispensing unit.

Propane is stored in an approximately 20,000-gallon AST at the south end of the clarifier. Compressed natural gas is stored inside box trailers that are replaced on an as-needed basis by NRG, the gas supplier.

Sodium hypochlorite is used to disinfect process river water, and is stored in a vertical AST inside the north end of the sand filter house.

Various aerosols were noted inside the maintenance shop, and are used to lubricate and cut various components. LEE did not observe chlorinated solvents inside the building.

A 100-gallon naphta parts washer is present inside the maintenance shop. The parts washer appeared to be in good condition and no significant evidence of spillage was noted in its vicinity. The parts washer is serviced by Safety Kleen.

A standby power generator is located at the south end of the office building. According to plant personnel, this generator is used when the power goes out to keep essential plant functions operating. The generator has an integral diesel fuel tank, which showed no signs of leakage.

C. Storage Tanks (Section 9.4.2.4): Identify ASTs and USTs on the subject property. Note pumps, fill pipes, vents, access ways, concrete pads, saw cuts in paved areas, etc. Determine location, size and construction material to the extent visually identifiable, apparent contents, spill/ release protection, containment measures, status (active or inactive). Note upgrades such as corrosion protection, spill and overfill protection, secondary containment systems, etc. Note visual evidence of whether tank(s) have been taken out of operation, removed, closed in place, or otherwise closed.

Underground Storage Tanks

Visual evidence of two USTs was observed. Two, 25,000-gallon USTs used to store #6 fuel oil for backup plant heat are registered to the property. There were other USTs on the property that were removed in 1988 and in 1990 but no visual evidence of these was noted.

Above Ground Storage Tanks

There are numerous ASTs at the property, both inside and outside the buildings. A summary is as follows. All of the ASTs appeared to be in good condition and no indications of failure or leakage were noted.

- Exterior ASTs (3)
  - One, approximately 20,000-gallon propane AST next to the clarifier building, used to fuel forklifts.
  - One, approximately 500-gallon diesel fuel AST near the fuel oil USTs and the CNG station.

- One, approximately 8,000-gallon AST formerly used to store vegetable oil, now unused, outside the east wall of the plant.

- Interior ASTs (15)
  - One, 5,000-gallon sulfuric acid AST in the bulk storage room.
  - Two, 3,000-gallon ASTs, two, 5,000-gallon ASTs, a 2,000-gallon AST and a 400 gallon AST used to store process reagents in the bulk storage room.
  - One, 8,000-gallon AST and one 5,600 gallon AST used to store process reagents in the stock preparation area.
  - One, 5,000-gallon AST and two, 3,000-gallon ASTs in the coating area used to store process reagents.
  - Two ASTs used to recycle slurry water in the filter stock area.
  - One, approximately 3,000-gallon AST in the sand filter house that is used to store sodium hypochlorite for disinfection.

There are many 2-300 gallon portable tote containers throughout the plant that are used to store process reagents, dyes, and treatment chemicals that are not considered ASTs due to their portability.

D. Odors (Section 9.4.2.5): Note strong, pungent, or noxious odors and attempt to identify source.

No strong, pungent or noxious odors were noted. Substantial amounts of steam were present in the wet end process area.

E. Pools of Liquid (Section 9.4.2.6): Note standing surface water, and pools or sumps containing liquids likely to be hazardous substances or petroleum products, to the extent visually identifiable.

Puddles of water were noted on the plant floor in proximity to the paper rolling operation, where the pulp was being dewatered. This is a normal part of the production process, and the water is conveyed through floor drains and downspouts to the basement sumps.

Water was present in a sump at the north end of the plant. Reportedly, this sump has had fuel oil in it before, and the side walls were stained black with apparent fuel oil. Six sorbent pads were deployed on the water surface, and had a reddish black stain indicative of possible fuel oil.

F. Drums (Section 9.4.2.7): Identify drums potentially containing hazardous substances, petroleum products, pollutants, or contaminants. Identify storage methods including whether release protection measures are in place. Are adverse environmental conditions such as leakage, weeping or overfilling observed? If drums are identified, indicate whether they are labeled and identify drum contents according to labeling.

Drums, totes and pails were identified throughout the plant, and outside of the plant. Containers inside the plant are in use for storage of oils and process reagents. Generally, the interior container storage practices were adequate, with no indication of adverse conditions. Drums were concentrated in the following areas:

- Satellite hazardous waste collection drums were noted at several locations. These were well labeled, although some were being used as tables and/or to accumulate supplies.
- Approximately 20, 55-gallon drums labeled "Castrol" were in use and being stored in the finishing area. These drums contain lubricating oil for plant machinery. Approximately seven of these drums were in use and the in-use drums were on containment pallets. Little or no floor staining was noted.
- Approximately 4, 55-gallon drums labeled "Castrol" were present in an oil recovery area near the bulk chemical storage area. These drums appear to be used to contain oil recovered from machinery under repair. The oil recovery was taking place over a containment pallet.
- Two, 55-gallon drums were present inside a flammable materials storage cabinet. The drums were labeled "AEM 5772 Antimicrobial" Quaternary Ammonium Salt, with "Flammable" and "Toxic" labeling. The drums were grounded, presumably to reduce the risk of sparks. No secondary containment was noted.
- Approximately 50, 55-gallon drums and a similar number of 5-gallon pails were present in the raw materials storage area. These contained dyes and other process reagents.
- A single 55-gallon steel drum was noted on its side in the wooded area past the boneyard. The drum was labeled "Sartomer" and appeared to be at least partially full. The drum was in poor condition, with corrosion and weathering noted.
- Approximately 20-30 55-gallon steel and plastic drums were being stored outside on pavement and on pallets at the north end of the paper plant. The labeling on the drums was widely variable, and it appeared that these were recycled drums from inside the plant. According to plant personnel, these drums contained spent sand from the sand filter house, and are awaiting disposal.

G. PCBs (Section 9.4.2.10): List suspect sources of polychlorinated biphenyls (PCBs) such as electrical or other equipment with potential to contain PCBs (transformers, circuit breakers, capacitors, hydraulic fluids, pesticide extenders, lubricants, cutting oils, vacuum pumps, heat transfer systems, plasticizer applications).

Three PCB transformers are present at the facility. Two of these are in transformer houses on the roof of the paper plant and the third is inside a transformer house near the maintenance shop. All three transformers were inspected and no leaks were seen. Facility staff inspects the transformers regularly for indications of leaks, and the oil is tested for signs of explosive gas generation that could result in a release. Several other transformers at the facility have reportedly been tested and were found to not contain PCBs at regulated concentrations.

There is an elevator located in the office building portion of the plant that was installed in 1997 and consequently is too new to be at risk of containing PCBs.

The age of the original building (1960s-70s) suggests that those portions could be at risk of having PCBs in paint and caulk.

Approximately one dozen electric overhead cranes are present in the production areas. These cranes are used to convey heavy objects across the plant. Some of the cranes in the older parts of the building may contain PCB oils due to their age. No obvious leaks or spills were observed from the plant floor.

In the "boneyard" portion of the property, numerous out of service electric motors, tanks, piping, valves, and other supplies are stored. Many of these objects appear to be quite old and could contain PCB oils.

Section 3. Interior Observations (ASTM E-1527-13 Section 9.4.3)

A. Heating/Cooling (Section 9.4.3.1): Identify current fuel source(s) for heating and cooling. If possible to identify past fuel sources for heating and cooling, list these also.

The plant is heated with steam from a boiler installation in the main plant. The boiler currently runs on compressed natural gas. Previously, the boiler ran on #6 fuel oil, which is now used as a backup source of fuel.

B. Stains/Corrosion (Section 9.4.3.2): Identify stains or corrosion of floors, walls, or ceilings except for staining from water.

Staining and some corrosion were present on the floors in the paper rolling area due to constant water discharge from the paper press. Some of the water appeared to have dye in it.

C. Drains and Sumps (Section 9.4.3.3): Identify floor drains, other drains, ditches, and sumps interior to buildings. Note the presence or absence of wastewater or other liquid discharge, and sediments, in or into these structures. Describe whether flowing or pooled, sheens, color, odor. Note processes active in their vicinity and whether drains are sealed or operational. Can discharge pipes be seen and if so, note the direction they exit the floor drain. Do drains daylight on the property?

Floor drains were noted throughout the wet end paper production area. These drains convey water liberated from the pulp slurry during pressing and rolling, downward through downspouts to the basement sumps. From there, the sumps convey the discharge to the wastewater treatment plant. During the site reconnaissance, the water flowing through the drains and sumps appeared to be clear, with no indication of oily sheens or odors.

Section 4. Exterior Observations (ASTM E-1527-13 Section 9.4.4)

A. Pits, Ponds and Lagoons (Section 9.4.4.1): Note pits, pools, ponds, lagoons, sumps, or catch basins and indicate location on site sketch map and indicate whether they appear to have been used in connection with waste disposal or treatment.

There is a large wastewater lagoon (about 160' x 700') that is divided into four sections. The lagoons are designed to aerobically treat the plant's process wastewater. The effluent from the lagoons is conveyed to the clarifier building, which polishes the water quality and extracts the sludge from the discharge prior to its discharge to the Connecticut River.

B. Stained soil or pavement (Section 9.4.4.2): Note stained soil or pavement.

A yellow stain was noted in the boneyard adjacent to equipment that appeared to have hydraulic hoses attached. No other significant exterior staining was noted, however, the ground outside of plowed area was covered in snow, which obscured the ground surface.

C. Stressed Vegetation (section 9.4.4.3): Note areas of stressed vegetation from cause other than lack of water and indicate location on site sketch map.

Stressed vegetation was not observed, although snow obscured most of the ground surface. An area of stressed vegetation noted in the 2015 Phase I ESA was located but was also covered in snow so its present status could not be determined.

D. Solid Waste (Section 9.4.4.4): Note landfills for solid waste or hazardous waste and whether active or abandoned. Note presence of trash and/or construction debris. Note areas that are apparently filled or graded by non-natural causes or filled with material of unknown origin, mounds, or depressions suggesting solid waste disposal.

There is an area at the north end of the cornfield that exhibits hummocky terrain, and exposed waste materials at the ground surface. This area corresponds to the 1989 survey map of the property that indicated "active fill area." Materials observed included concrete, rebar, asphalt, and plastic piping.

E. Drains and Waste Water (Section 9.4.4.5): Describe wastewater or other liquid (including storm water) discharge into drain, ditch, or stream on or adjacent to the subject property. Note the condition of wastewater or liquid discharge (e.g., water flowing or pooled, sheens on the liquid surface, color, odor)

No wastewater was observed outside of the buildings and the treatment lagoons. There are several storm drains in the parking lot, which appeared to be dry.

F. Wells (Section 9.4.4.6): Note active or inactive wells on the subject property (including oil or gas wells, injection wells, irrigation wells, groundwater monitoring wells, dry wells, abandoned wells, or other wells) and indicate location on site sketch map.

Two steel wellheads were observed in the landscaped grassy area across the road from the office building. According to plant personnel, these two wells are the backup sources of production water for the paper plant, which are used when the sand filter house or other components of the river water system are being worked on.

Several steel wellheads were observed in the cornfield area. These are believed to be associated with the WSWMD landfill on the adjoining property to the northwest.

LEE looked for, but did not find, evidence of the existing groundwater monitoring wells associated with the 1990 fuel oil release. There were reportedly 14 wells

installed during that effort, but none of them were visible. There is no record of their abandonment, and it is possible that the wells were paved over and are still present.

G. Septic Systems (Section 9.4.4.7): Indicate whether evidence exists of on-site septic systems and/or cesspools, to the extent visually identifiable.

The wastewater pumping system apparatus has a ground-level vault on the east side of the parking lot that is visible on the ground surface.

H. Limitations (Section 9.2.4): Identify condition(s), which prevented thorough inspection of building interiors, and/or property grounds (snow cover, denied access, safety or structural issues).

Snow covered the unplowed ground surfaces, which limited LEE's ability to see staining and / or stressed vegetation if it existed.

I. Additional Site Reconnaissance Observations: This section is used to describe other contract specific requests not addressed above, whether ASTM or non-ASTM criteria are used to evaluate the specific feature (Attach additional pages as needed.)

No additional services were requested.

APPENDIX D

INTERVIEW DOCUMENTATION

Date: November 28, 2018

Site Name: Neenah Northeast LLC

Location: 161 Wellington Road, Brattleboro, Vermont

With: Robert Murphy, Engineering Director
Punjan Tejani, Environmental Compliance Manager

Affiliation: Property owner representatives

Contact Info: (802) 257-5949

Section 1. General Site Setting (ASTM E-1527-13 Section 9.4.1)

A. Current uses of the property (Section 9.4.1.1): Describe current property uses with emphasis on those likely to involve use, treatment, storage, disposal and/or generation of hazardous substances and/or petroleum products. Include an estimate of the subject property boundaries. Include detail sketches if appropriate. Describe structures and other improvements on the property.

The property hosts an operating paper mill employing approximately 100 people. The mill accepts pulp and recycled paper from outside sources, and manufactures a 7-ply hard stock product suitable for report covers and similar applications. Typically, the inner plies are made of lesser quality fiber and the outer plies are better quality. Hazardous substances and petroleum products are used throughout the mill for process reagents, dyes, lubricants, fuels, disinfectants, and flocculants. Bleaching is not performed at the plant. There are no known sources of PFAs used in the process.

B. Past uses of the property (Section 9.4.1.2): Describe past property uses with emphasis on those likely to involve use, treatment, storage, disposal and/or generation of hazardous substances and/or petroleum products.

The paper mill was originally constructed in 1960, and was added onto several times. Before 1960, the property was undeveloped.

C. Current and past uses of adjoining properties (Section 9.4.1.3 and 9.4.1.4.): List current uses of adjoining properties with emphasis on those likely to indicate recognized environmental conditions on the subject property. If past uses of adjoining properties with such potential are evident list these also.

Commercial properties and a closed landfill.

D. Current or past uses in the surrounding area (Section 9.4.1.5): Describe general area development with potential to indicate recognized environmental conditions with the subject property.

Brattleboro industrial zoned area.

E. Geologic, Hydrogeologic, Hydrologic and Topographic Conditions (Section 9.4.1.6): Describe the overall property setting. Describe natural bodies of water (including springs and seeps) and possible wetlands on subject property and indicate location(s) on site sketch map. Note presence of exposed bedrock on property grounds and indicate general location(s) on site sketch map.

Flat, well drained site, no wetlands or bedrock.

F. General Description of Structures (Section 9.4.1.7): Describe structures or other improvements on the property including number and size of buildings, footprints, number of stories each, approximate age of buildings, occupancy status, pavement, fences, foundations/ruins, utilities, product pipelines, and ancillary structures such as railroad spurs and power transmission lines.

Paper mill building ~200,000 sf with a basement and 2nd story in parts of the building.

Clarifier building—final wastewater treatment for process water.

Sand filter house—filtration and disinfection of river water for process water ~1mm gallons/day.

G. Roads (Section 9.4.1.8): List public thoroughfares, roads, streets and parking facilities adjoining / on the subject property.

Wellington Road accesses the property.

H. Potable Water Supply (Section 9.4.1.9): Identify potable water supply source(s) for the subject property.

Provided by the Town of Brattleboro.

I. Sewage Disposal System (Section 9.4.1.10): Identify current sewage disposal system.

Mostly provided by the town of Brattleboro. There is a small septic system with a leachfield at the north end of the plant, which serves a bathroom at the north end of the plant. Formerly, there was an on site leachfield that served most of the plant, it was located east of the employee parking lot.

Section 2. Interior and Exterior Observations (ASTM E-1527-13 Section 9.4.2)

A. Current and Past Property Use (Sections 9.4.2.1 and 9.4.2.2): Describe.

Paper making.

B. Hazardous Substances and Petroleum Products and Unidentified Containers (Sections 9.4.2.3, 9.4.2.8 and 9.4.2.9): List apparent hazardous substances, petroleum products, pollutants, contaminants, unidentified containers and raw materials observed interior to any buildings. Include type, container size and quantity, locations and whether stored appropriately. Note presence or absence of labeling, content according to labels, drum condition.

See Tier 2 listings. LEE requested access to safety data sheets on 11/28 (renewed request on 12/4). The primary hazardous waste stream generated at the plant is oily rags. Universal wastes are also generated, including fluorescent light bulbs and ballasts.

C. Storage Tanks (Section 9.4.2.4): Identify ASTs and USTs on the subject property. Note pumps, fill pipes, vents, access ways, concrete pads, saw cuts in paved areas, etc. Determine location, size and construction material to the extent visually identifiable, apparent contents, spill/ release protection, containment measures, status (active or inactive). Note upgrades such as corrosion protection, spill and overfill protection, secondary containment systems, etc. Note visual evidence of whether tank(s) have been taken out of operation, removed, closed in place, or otherwise closed.

A listing of USTs and ASTs was provided in the Phase I ESA provided to LEE. The large propane AST is used to fuel the forklifts that operate throughout the plant.

D. Odors (Section 9.4.2.5): Note strong, pungent, or noxious odors and attempt to identify source.

None known.

E. Pools of Liquid (Section 9.4.2.6): Note standing surface water, and pools or sumps containing liquids likely to be hazardous substances or petroleum products, to the extent visually identifiable.

A sump near the boiler room accepts condensate and occasionally oil is released to the sump, which is absorbed with sorbent pads.

F. Drums (Section 9.4.2.7): Identify drums potentially containing hazardous substances, petroleum products, pollutants, or contaminants. Identify storage methods including whether release protection measures are in place. If drums are identified, indicate whether they are labeled and identify drum contents according to labeling.

Drums are present throughout the facility, for lubricants, process reagents, and waste products.

G. PCBs (Section 9.4.2.10): List suspect sources of polychlorinated biphenyls (PCBs) such as electrical or other equipment with potential to contain PCBs (transformers, circuit breakers, capacitors, hydraulic fluids, pesticide extenders, lubricants, cutting oils, vacuum pumps, heat transfer systems, plasticizer applications).

There are three PCB transformers on the property, which are closely monitored for leaks and accumulation of explosive gasses. No other PCBs are known.

Section 3. Interior Observations (ASTM E-1527-13 Section 9.4.3)

A. Heating/Cooling (Section 9.4.3.1): Identify current fuel source(s) for heating and cooling. If possible to identify past fuel sources for heating and cooling, list these also.

The plant is heated with a boiler that runs on compressed natural gas. Formerly it ran on #6 fuel oil. The fuel oil is now used as a backup source of heat. The conversion took place in 2014 and it resulted in a 70 ton per year reduction in particulate emissions.

B. Stains/Corrosion (Section 9.4.3.2): Identify stains or corrosion of floors, walls, or ceilings except for staining from water.

Floors are stained in places due to drainage and dyes.

C. Drains and Sumps (Section 9.4.3.3): Identify floor drains, other drains, ditches, and sumps interior to buildings. Note the presence or absence of wastewater or other liquid discharge, and sediments, in or into these structures. Describe whether flowing or pooled, sheens, color, odor. Note processes active in their vicinity and whether drains are sealed or operational. Can discharge pipes be seen and if so, note the direction they exit the floor drain. Do drains daylight on the property?

There are floor drains throughout the facility that accept water from the slurry dewatering process. This water is conveyed via downspouts to basement sumps, where it is piped to the on site wastewater treatment plant.

Section 4. Exterior Observations (ASTM E-1527-13 Section 9.4.4)

A. Pits, Ponds and Lagoons (Section 9.4.4.1): Note pits, pools, ponds, lagoons, sumps, or catch basins and indicate location on site sketch map and indicate whether they appear to have been used in connection with waste disposal or treatment.

There is a lagoon wastewater treatment plant on the property for process water. There are four lagoon sections, three of which are aerated. The final treatment is done at the clarifier, where pH is adjusted and sludge is extracted for reuse as landfill daily cover at other sites. The lagoons are lined.

B. Stained soil or pavement (Section 9.4.4.2): Note stained soil or pavement.

None known.

C. Stressed Vegetation (section 9.4.4.3): Note areas of stressed vegetation from cause other than lack of water and indicate location on site sketch map.

None known.

D. Solid Waste (Section 9.4.4.4): Note landfills for solid waste or hazardous waste and whether active or abandoned. Note presence of trash and/or construction debris. Note areas that are apparently filled or graded by non-natural causes or filled with material of unknown origin, mounds, or depressions suggesting solid waste disposal.

Solid wastes generated at the plant include scrap metal and wire. Waste paper is recycled into the process. No disposal of solid waste or sludge on the property has occurred.

E. Drains and Waste Water (Section 9.4.4.5): Describe wastewater or other liquid (including storm water) discharge into drain, ditch, or stream on or adjacent to the subject property. Note the condition of wastewater or liquid discharge (e.g., water flowing or pooled, sheens on the liquid surface, color, odor)

There are stormwater catch basins on the property that drain to the Connecticut River.

F. Wells (Section 9.4.4.6): Note active or inactive wells on the subject property (including oil or gas wells, injection wells, irrigation wells, groundwater monitoring wells, dry wells, abandoned wells, or other wells) and indicate location on site sketch map.

Two on site wells are used as a backup source of process water, most often after large storms when the river water is turbid, or in the wintertime.

G. Septic Systems (Section 9.4.4.7): Indicate whether evidence exists of on-site septic systems and/or cesspools.

There is a small septic system on the property that serves a bathroom at the north end of the plant. There used to be a septic system on the property next to the parking lot, but this was discontinued.

H. Helpful Documents (Section 10.8): Indicate whether any of the following documents are known to exist and if so, can copies of the documents be obtained within reasonable time and cost constraints?
   a. Environmental site assessment reports
   b. Environmental compliance audit reports
   c. Environmental permits
   d. Registrations for underground and above ground storage tanks
   e. Registrations for underground injection systems
   f. Material safety data sheets
   g. Community right to know plan
   h. Safety plans, SPCC plans
   i. Hydrogeological reports
   j. Governmental notices related to environmental violations or environmental liens
   k. Hazardous waste generator notices or reports
   l. Geotechnical studies
   m. Risk assessments
   n. Recorded activity and use limitations

There have been several Phase I ESAs and compliance audits done, which were provided to LEE.

H. Proceedings involving the Property (Section 10.9): Indicate any knowledge of pending, threatened or past litigation relevant to hazardous substances or petroleum products in, on, or from the Property; any pending, threatened or past administrative proceedings relevant to hazardous substances or petroleum products in, or from the property; and any notices from any governmental entity regarding any possible violation of environmental laws or possible liability related to hazardous substances or petroleum products.

None known.

Date: 11/25/18

Site Name: Neenah Northeast LLC

Location: 161-424 Wellington Road, Brattleboro, VT 05301

User: Brattleboro Development Credit Corporation

Representative: Adam Grinold

Contact Info: agrinold@brattleborodevelopment.com 802.257.7731 x221

In order to qualify for one of the Landowner Liability Protections (LLPs)187 offered by the Small Business Liability Relief and Brownfields Revitalization Act of 2001 (the "Brownfields Amendments"),188 the user must conduct the following inquiries required by 40 CFR 312.25, 312.28, 312.29, 312.30, and 312.31. These inquiries must also be conducted by EPA Brownfield Assessment and Characterization grantees. The user should provide the following information to the environmental professional. Failure to conduct these inquiries could result in a determination that "all appropriate inquiries" is not complete.

(1.) Environmental liens that are filed or recorded against the property (40 CFR 312.25).

BDCC is currently not aware of any existing liens.

(2.) Activity and use limitations that are in place on the property or that have been filed or recorded against the property (40 CFR 312.26(a)(1)(v) and vi)).

Use limitations appropriate to local zoning.

(3.) Specialized knowledge or experience of the person seeking to qualify for the LLP (40 CFR 312.28).

No specialized knowledge or experience beyond the typical engagements of the regional development entity. The facility was built for it's intended use and has never been used by a user which chose to alter it's purpose / use.

(4.) Relationship of the purchase price to the fair market value of the property if it were not contaminated (40 CFR 312.29).

Due to the unique nature of the site and specific use, the purchase price seems to be accurate and represents a market valuation.

(5.) Commonly known or reasonably ascertainable information about the property (40 CFR 312.30).

Are you aware of commonly known or reasonably ascertainable information about the property that would help the environmental professional to identify conditions indicative of releases or threatened releases? For example,

Below is a summary of findings from a Phase I which was completed in 2015.

- No. 6 Fuel Oil Plume from Former USTs:
  - There is a plume present and 10 monitoring wells were installed in 1990.
  - 1994 ground water study revealed free product in 3 wells, 7 wells were below applicable regulatory thresholds.
  - 1994 Letter from VTDEC to previous owner confirming the site had been granted a SMAC designation and no further action required.
  - Site part of VT Petroleum Cleanup Fund and should further work be required, only $10,000.00 deductible needed.
- Basement Sumps:
  - Potential cracks in sump may allow contaminants to reach subsurface.
- Current and Former Septic Tanks:
  - Until 2001, facility used a septic system which has now been decommissioned.
  - Remains a pass-through for Town's system
  - One currently active septic system
  - Potential soil impact related to current system due to draining from lab sings and maintenance floor drain.
- Potential Migration of Contamination from Off-site Property:
  - Property is downgradient of Windham Solid Waste District and C & S Wholesale which is currently a LUST site.
  - Monitoring wells in place
  - Site part of VT Petroleum Cleanup Fund and should further work be required, only $10,000.00 deductible needed.
- Other Findings:
  - Stressed Vegetation: 150-SF area on northwest side of wastewater treatment lagoons.
  - Former Unconfirmed UST: A 1999 referenced one former UST with unknown contents. No further information could be found be reporting or company files.
  - Former Unconfirmed Waste Oil Release: 1996 a release of waste oil was referenced in former, 2003 Phase I report. Previous owner (FiberMark) have no record of this release and no regulatory scrutiny to date

(6.) The degree of obviousness of the presence or likely presence of contamination at the property, and the ability to detect the contamination by appropriate investigation (40 CFR 312.31).
As indicated in the above summary, the degree of obviousness is moderate. The facility is in good shape for its age, however, it is and industrial site where chemicals have been used.

X3.1 In addition, certain information should be collected, if available, and provided to the environmental professional conducting the Phase I Environmental Site Assessment. This information is intended to assist the environmental professional, but is not necessarily required to qualify for one of the LLPs. The information includes:

This Phase I is being performed because there are known issues from a previous report, referenced above.

(b) the type of property and type of property transaction, for example, sale, purchase, exchange, etc.

The type of transaction is a purchase.

(c) the complete and correct address for the property (a map or other documentation showing property location and boundaries is helpful)

161-424 Wellington Road, Brattleboro, VT 05301

(d) the scope of services desired for the Phase I (including whether any parties to the property transaction may have a required standard scope of services or whether any considerations beyond the requirements of Practice E1527 are to be considered),

Phase I ESA per 1527-13, no additional services provided.

(e) identification of all parties who will rely on the Phase I report,

Brattleboro Development Credit Corporation, Long Falls Paperboard, LLC, Vermont Economic Development Authority, VT Agency of Commerce and Community Development, People's United Bank

(f) identification of the site contact and how the contact can be reached,

Robert Murphy, Engineering Director (802) 257-5949

(g) any special terms and conditions which must be agreed upon by the environmental professional, and

N/A

(h) any other knowledge or experience with the property that may be pertinent to the environmental professional (for example, copies of any available prior environmental site assessment reports, documents, correspondence, etc., concerning the property and its environmental condition).

Existence of 2015 Phase I, which has been provided.

Date: __November 21, 2018_____

Site Name: __Long Falls Paperboard_____

Location: __161 Wellington Road Brattleboro, VT,_____

User: __Long Falls Paperboard_____

Representative: ____Michael Cammenga_____

Contact Info: ___mike.cammenga@longfallsgroup.com, _____

In order to qualify for one of the Landowner Liability Protections (LLPs)187 offered by the Small Business Liability Relief and Brownfields Revitalization Act of 2001 (the "Brownfields Amendments"),188 the user must conduct the following inquiries required by 40 CFR 312.25, 312.28, 312.29, 312.30, and 312.31. These inquiries must also be conducted by EPA Brownfield Assessment and Characterization grantees. The user should provide the following information to the environmental professional. Failure to conduct these inquiries could result in a determination that "all appropriate inquiries" is not complete.

(1.) Environmental liens that are filed or recorded against the property (40 CFR 312.25).

LFP is currently not aware of any existing liens.

(2.) Activity and use limitations that are in place on the property or that have been filed or recorded against the property (40 CFR 312.26(a)(1)(v) and vi)).

Use limitations appropriate to local zoning.

(3.) Specialized knowledge or experience of the person seeking to qualify for the LLP (40 CFR 312.28).

Do you have any specialized knowledge or experience related to the property or nearby properties? For example, are you involved in the same line of business as the current or former occupants of the property or an adjoining property so that you would have specialized knowledge of the chemicals and processes used by this type of business?

No specialized knowledge or experience related to the property or nearby properties. LFP Principals are involved in the same line of business but do not have specialized knowledge of this property or nearby properties.

(4.) Relationship of the purchase price to the fair market value of the property if it were not contaminated (40 CFR 312.29).

LFP believes the purchase price represents a fair market value (equipment, land, and buildings are being purchased for $5 MM.) Any difference, if any, in price from fair market value, LFP does not believe is due to contamination at the property.

(5.) Commonly known or reasonably ascertainable information about the property (40 CFR 312.30).

The property was built for paper manufacturing and has continued in that use since it's construction. As an industrial manufacturing site, chemicals used for paper production have been used on the property. LFP does not have knowledge of specific chemicals that are or have been used at this property. LFP does not have knowledge of chemical spills at this property. LFP does not have knowledge of environmental cleanup at this property.

(6.) The degree of obviousness of the presence or likely presence of contamination at the property, and the ability to detect the contamination by appropriate investigation (40 CFR 312.31).

LFP believes the degree of obviousness of the presence or likely presence of contamination at the property is comparable to other paper making facilities of similar age, maintenance and production.

X3.1 In addition, certain information should be collected, if available, and provided to the environmental professional conducting the Phase I Environmental Site Assessment. This information is intended to assist the environmental professional, but is not necessarily required to qualify for one of the LLPs. The information includes:

The Phase I is being completed in support of BDCC's acquisition of the property and participation in the BRELLA program which offers a liability exemption to regional development corporation.

(b) the type of property and type of property transaction, for example, sale, purchase, exchange, etc.

Purchase.

(c) the complete and correct address for the property (a map or other documentation showing property location and boundaries is helpful)

161 Wellington Road Brattleboro, VT 05301

(d) the scope of services desired for the Phase I (including whether any parties to the property transaction may have a required standard scope of services or whether any considerations beyond the requirements of Practice E1527 are to be considered),

Phase I is currently in process and scope is defined.

(e) identification of all parties who will rely on the Phase I report,

Brattleboro Development Credit Corporation, Long Falls Paperboard, LLC, Vermont Economic Development Authority, VT Agency of Commerce and Community Development, People's United Bank

(f) identification of the site contact and how the contact can be reached,

Michael Cammenga, Mike.Cammenga@longfallsgroup.com

(g) any special terms and conditions which must be agreed upon by the environmental professional, and

N/A

(h) any other knowledge or experience with the property that may be pertinent to the environmental professional (for example, copies of any available prior environmental site assessment reports, documents, correspondence, etc., concerning the property and its environmental condition).

2015 Phase I

APPENDIX E

QUALIFICATIONS OF ENVIRONMENTAL PROFESSIONALS

Alan Liptak

LE Environmental LLC
21 North Main Street, Waterbury, Vermont 05676
c (802) 917-4228, p (802) 917-2001
alan@leenv.net

Expertise

Commercial property environmental due diligence; Brownfields investigation and cleanup; Phase I and II Environmental Site Assessments; Transaction screen; Vapor encroachment and intrusion; Indoor air quality; Environmental cleanup and redevelopment; PCB, dioxin, urban soils, metals contamination; Grant applications; Solid waste facility assessment; Expert witness.

Recent Environmental Assessment and Cleanup Experience

Brownfields and other redevelopment properties; Manufacturing facilities; Multi-unit housing; Electrical utility service centers; Dry cleaning facilities; Flood/disaster relief properties; Automotive / other vehicle dealerships and service garages; Agricultural properties; Abandoned/vacant properties; Solid waste transfer and disposal facilities; Petroleum storage / retail facilities.

Professional Experience

Senior Geologist/Co-Owner, LE Environmental LLC, Waterbury, Vermont July 2014-present

Principal Geologist/Partner, KAS Inc. 2004-June 2014

Environmental Programs Manager/Senior Geologist, Griffin International Inc. 1999-2004

Senior Scientist, The Johnson Company 1990-1999

Professional Licenses, Certifications and Qualifications

Licensed Professional Geologist, State of New Hampshire No. 00142

Licensed Professional Geologist, State of New York No. 00517

Certified Professional Geologist, American Institute of Professional Geologists No. 10166

ASTM Training: Phase I Environmental Site Assessment Practices For Commercial Real Estate: Transaction Screen & Phase I Site Assessment ASTM E1527-13 June 2014

EPA Environmental Professional.

OSHA 40 Hour Hazardous Sites Certified

Academic Background

MBA, Norwich University, Cum Laude

Master of Science, Geology, Chemistry Minor, University of Montana

Bachelor of Arts, Geology, State University of New York

Angela Emerson

LE Environmental LLC
21 North Main Street, Waterbury, Vermont 05676
c (802) 922-0043, p (802) 917-2001
angela@leenv.net

Expertise

Environmental project management; Brownfields investigation and cleanup; Commercial property environmental due diligence; Phase I and II Environmental Site Assessments; Vapor encroachment and intrusion investigations; Indoor air quality studies; Environmental cleanup and redevelopment; Grant applications; Solid waste facility assessment; Solid Waste Implementation Plans; General environmental consulting; PCB investigations and Self-Implementing Cleanup Plans.

Recent Environmental Assessment and Cleanup Experience

Brownfields assessments and redevelopment of contaminated properties; Manufacturing facilities; Multi-unit housing; Dry cleaning facilities; Flood/disaster relief properties; Automotive dealerships and service garages; Agricultural properties; Abandoned/vacant properties; Solid waste transfer and disposal facilities; Petroleum storage and retail facilities.

Professional Experience

Senior Geologist/Co-Owner, LE Environmental LLC, Waterbury, Vermont July 2014 - present

Senior Geologist, KAS Inc., Williston, Vermont 2005 – June 2014

Staff Geologist / Second Avenue Subway Project - Manhattan, Yu & Associates, Elmwood Park, New Jersey, 2002 - 2003

Internship, Vermont Geological Survey, Waterbury, Vermont, 2001

Professional Licenses, Certifications and Qualifications

Licensed Professional Geologist, State of New York No. 000969

ASTM Training: Phase I Environmental Site Assessment Practices For Commercial Real Estate: Transaction Screen & Phase I Site Assessment ASTM E1527-13 & Phase II Site Assessment ASTM E1903-11

EPA Environmental Professional

OSHA 40 Hour Hazardous Sites Certified

Academic Background

Bachelor of Science, Geology, University of Vermont

APPENDIX F

REGULATORY RECORDS DOCUMENTATION

Neenah Paper
161 Wellington Road
Brattleboro, VT 05301

Inquiry Number: 5490751.2s
November 20, 2018

The EDR Radius Map™ Report

6 Armstrong Road, 4th floor
Shelton, CT 06484
Toll Free: 800.352.0050
www.edrnet.com

TABLE OF CONTENTS

SECTION	PAGE
Executive Summary	ES1
Overview Map	2
Detail Map	3
Map Findings Summary	4
Map Findings	8
Orphan Summary	791
Government Records Searched/Data Currency Tracking	GR-1

GEOCHECK ADDENDUM

GeoCheck - Not Requested

Thank you for your business.
Please contact EDR at 1-800-352-0050
with any questions or comments.

Disclaimer - Copyright and Trademark Notice

This Report contains certain information obtained from a variety of public and other sources reasonably available to Environmental Data Resources, Inc. It cannot be concluded from this Report that coverage information for the target and surrounding properties does not exist from other sources. **NO WARRANTY EXPRESSED OR IMPLIED, IS MADE WHATSOEVER IN CONNECTION WITH THIS REPORT. ENVIRONMENTAL DATA RESOURCES, INC. SPECIFICALLY DISCLAIMS THE MAKING OF ANY SUCH WARRANTIES, INCLUDING WITHOUT LIMITATION, MERCHANTABILITY OR FITNESS FOR A PARTICULAR USE OR PURPOSE. ALL RISK IS ASSUMED BY THE USER. IN NO EVENT SHALL ENVIRONMENTAL DATA RESOURCES, INC. BE LIABLE TO ANYONE, WHETHER ARISING OUT OF ERRORS OR OMISSIONS, NEGLIGENCE, ACCIDENT OR ANY OTHER CAUSE, FOR ANY LOSS OF DAMAGE, INCLUDING, WITHOUT LIMITATION, SPECIAL, INCIDENTAL, CONSEQUENTIAL, OR EXEMPLARY DAMAGES. ANY LIABILITY ON THE PART OF ENVIRONMENTAL DATA RESOURCES, INC. IS STRICTLY LIMITED TO A REFUND OF THE AMOUNT PAID FOR THIS REPORT.** Purchaser accepts this Report "AS IS". Any analyses, estimates, ratings, environmental risk levels or risk codes provided in this Report are provided for illustrative purposes only, and are not intended to provide, nor should they be interpreted as providing any facts regarding, or prediction or forecast of, any environmental risk for any property. Only a Phase I Environmental Site Assessment performed by an environmental professional can provide information regarding the environmental risk for any property. Additionally, the information provided in this Report is not to be construed as legal advice.

Copyright 2018 by Environmental Data Resources, Inc. All rights reserved. Reproduction in any media or format, in whole or in part, of any report or map of Environmental Data Resources, Inc., or its affiliates, is prohibited without prior written permission.

EDR and its logos (including Sanborn and Sanborn Map) are trademarks of Environmental Data Resources, Inc. or its affiliates. All other trademarks used herein are the property of their respective owners.

EXECUTIVE SUMMARY

A search of available environmental records was conducted by Environmental Data Resources, Inc (EDR). The report was designed to assist parties seeking to meet the search requirements of EPA's Standards and Practices for All Appropriate Inquiries (40 CFR Part 312), the ASTM Standard Practice for Environmental Site Assessments (E 1527-13), the ASTM Standard Practice for Environmental Site Assessments for Forestland or Rural Property (E 2247-16), the ASTM Standard Practice for Limited Environmental Due Diligence: Transaction Screen Process (E 1528-14) or custom requirements developed for the evaluation of environmental risk associated with a parcel of real estate.

TARGET PROPERTY INFORMATION

ADDRESS

161 WELLINGTON ROAD
BRATTLEBORO, VT 05301

COORDINATES

Latitude (North):	42.8895410 - 42° 53' 22.34''
Longitude (West):	72.5428580 - 72° 32' 34.28''
Universal Tranverse Mercator:	Zone 18
UTM X (Meters):	700646.2
UTM Y (Meters):	4751263.0
Elevation:	281 ft. above sea level

USGS TOPOGRAPHIC MAP ASSOCIATED WITH TARGET PROPERTY

Target Property Map:	5645269 PUTNEY, VT
Version Date:	2012
South Map:	5645263 BRATTLEBORO, VT
Version Date:	2012

AERIAL PHOTOGRAPHY IN THIS REPORT

Portions of Photo from:	20140711
Source:	USDA

MAPPED SITES SUMMARY

Target Property Address:
161 WELLINGTON ROAD
BRATTLEBORO, VT 05301

Click on Map ID to see full detail.

MAP ID	SITE NAME	ADDRESS	DATABASE ACRONYMS	RELATIVE ELEVATION	DIST (ft. & mi.) DIRECTION
A1	FIBERMARK NORTH AMER	161 WELLINGTON ROAD	VT TIER 2		TP
A2	FIBERMARK NORTH AMER	161 WELLINGTON RD	EPA WATCH LIST		TP
A3	FIBERMARK	161 WELLINGTON RD	FTTS, HIST FTTS		TP
A4	NEENAH NORTHEAST LLC	161 WELLINGTON ROAD	VT TIER 2		TP
A5	FIBERMARK NORTH AMER	161 WELLINGTON ROAD	VT AST, VT TIER 2		TP
A6	FIBERMARK	161 WELLINGTON RD.	PCB TRANSFORMER		TP
A7	FIBERMARK NORTH AMER	161 WELLINGTON ROAD	VT SPILLS, VT ASBESTOS, VT MANIFEST, VT NPDES, VT...		TP
A8	NEENAH	161 WELLINGTON ROAD	VT UST		TP
A9	NEEHAM PAPER	161 WELLINGTON ROAD	VT ASBESTOS		TP
A10	NEENAH NORTHEAST LLC	161 WELLINGTON RD	TRIS		TP
A11	FIBER MARK	161 WELLINGTON ROAD	VT ASBESTOS		TP
A12	FIBERMARK	161 WELLINGTON ROAD	RCRA-LQG, ICIS, US AIRS, FINDS, ECHO, VT AIRS, RI...		TP
13	SPECIALTY PAPERBOARD	BURDIES ROAD	VT LUST	Lower	1 ft.
14	AGWAY	WELLINGTON ROAD	US BROWNFIELDS, FINDS	Higher	19, 0.004, WSW
15	SUBURBAN PROPANE	96 WELLINGTON ROAD	VT AST, VT TIER 2	Higher	568, 0.108, WSW
B16	BRATTLEBORO BUSINESS	22 BROWNE COURT	VT UST	Higher	592, 0.112, West
B17	BRADFORD MACHINE CO	22 BROWNE COURT - UN	RCRA-CESQG	Higher	592, 0.112, West
C18	FORMER FAMOLARE SHOE	76 GLEN ORNE DRIVE	VT UST	Higher	649, 0.123, NNW
C19	WINTER PANEL CORP	74 GLEN ORNE DR	RCRA NonGen / NLR, ICIS, US AIRS, FINDS, ECHO	Higher	664, 0.126, NNW
C20	WINTER PANEL CORP.	74 GLEN ORNE DR	VT LAST, VT SPILLS, VT TIER 2	Higher	664, 0.126, NNW
B21	THE BOOK PRESS	P O BOX 8282, PUTNEY	VT LUST	Higher	674, 0.128, West
D22	SAN N SNO MOTEL	85 RTE 9	NH UST	Lower	757, 0.143, SW
E23	WINDHAM SWMD MRF & T	FERRY ROAD	VT SWF/LF	Higher	848, 0.161, NNE
D24	FLEMING OIL COMPANY	RTE 9	RCRA NonGen / NLR	Higher	899, 0.170, SSW
25	ZALUZNY EXCAVATING C		US MINES	Higher	906, 0.172, NNE
26	UPS VTBRA0530 BRATTL	8 O'BRYAN DRIVE (OFF	VT UST	Lower	913, 0.173, NE
F27	AGWAY INC	1277 PUTNEY RD	RCRA-CESQG, FINDS, ECHO	Higher	977, 0.185, WSW
F28	ACHILLE ENTERPRISES,	1277 PUTNEY ROAD	VT AST, VT TIER 2	Higher	977, 0.185, WSW
F29	BRATTLEBORO AGWAY	1277 PUTNEY ROAD	VT UST	Higher	977, 0.185, WSW
E30	MELSUR CORPORATION	239 OLD FERRY RD	VT LUST	Higher	1057, 0.200, NNE
31	FLEMING OIL SHELL	99B RTE 9	NH UST	Higher	1090, 0.206, South
G32	WINDHAM COUNTY SOLID	327 OLD FERRY RD	VT MANIFEST	Higher	1177, 0.223, NNE
G33	HHWC CLEAN HARBORS E	327 OLD FERRY RD TRA	RCRA NonGen / NLR	Higher	1177, 0.223, NNE
G34	WINDHAM COUNTY SOLID	327 OLD FERRY RD	RCRA-SQG, NJ MANIFEST	Higher	1177, 0.223, NNE
H35	ENTERGY NUCLEAR VERM	185 OLD FERRY RD	RCRA NonGen / NLR, PADS	Higher	1236, 0.234, North
H36	VT YANKEE NUCLEAR PO	185 OLD FERRY ROAD	VT UST	Higher	1236, 0.234, North
H37	VT YANKEE NUCLEAR PO	185 OLD FERRY RD	RCRA NonGen / NLR, VT MANIFEST	Higher	1236, 0.234, North
I38	PENSKE TRUCK LEASING	54 OBRYAN DR UNIT 1	VT LUST, VT UST, VT SPILLS, RCRA NonGen / NLR,...	Higher	1241, 0.235, NW
I39	C & S WHOLESALE GROC	OLD FERRY ROAD	VT UST, VT SPILLS, VT AIRS	Higher	1261, 0.239, NW

MAPPED SITES SUMMARY

Target Property Address:
161 WELLINGTON ROAD
BRATTLEBORO, VT 05301

Click on Map ID to see full detail.

MAP ID	SITE NAME	ADDRESS	DATABASE ACRONYMS	RELATIVE ELEVATION	DIST (ft. & mi.) DIRECTION
I40	C & S WHOLESALE GROC	OLD FERRY RD	VT LUST	Higher	1261, 0.239, NW
I41	BRATTLEBORO SANITARY	OLD FERRY ROAD	VT UST	Higher	1261, 0.239, NW
I42	WINTER PANEL CORPORA	OLD FERRY ROAD	VT UST	Higher	1261, 0.239, NW
I43	MELSUR CORPORATION	239 OLD FERRY ROAD	VT UST	Higher	1261, 0.239, NW
I44	U P S BRATTLEBORO	OLD FERRY RD	VT LUST	Higher	1261, 0.239, NW
I45	ALLARD LUMBER FRMR C	220 OLD FERRY ROAD	VT UST	Higher	1261, 0.239, NW
I46	OLD FAMOLARE FARM	OLD FERRY ROAD	VT UST	Higher	1261, 0.239, NW
J47	GARFLEX - FULFLEX	32 JUSTIN HOLDEN DR	VT UST	Lower	1263, 0.239, WSW
J48	MOORE CO FULFLEX OF	32 JUSTIN HOLDEN DR	RCRA-SQG, TRIS, ICIS, US AIRS, RI MANIFEST, NY...	Lower	1263, 0.239, WSW
49	BOOK PRESS CLUB	BROWNE COURT AND WEL	US BROWNFIELDS, FINDS	Higher	1345, 0.255, West
50	ROUNTREE FORD SITE	RT 9 AND RT 5	VT SHWS	Lower	2051, 0.388, WSW
K51	BRATTLEBORO MOBIL	1114 PUTNEY ROAD	VT LUST, VT SPILLS, VT MANIFEST, VT TIER 2	Lower	2429, 0.460, WSW
K52	BRATTLEBORO TEXACO	RT 5	VT LUST	Lower	2526, 0.478, WSW
K53	FRIENDLYS RESTAURANT	1089 PUTNEY RD	VT SHWS, VT LUST	Lower	2565, 0.486, WSW
54	LEADER BEVERAGE/PEPS	PUTNEY RD	VT LUST	Higher	2570, 0.487, NW
L55	C E BRADLEY LABORATO	PUTNEY ROAD	VT SHWS	Higher	2625, 0.497, NW
L56	C E BRADLEY	PUTNEY RD	VT SHWS	Higher	2631, 0.498, NW
L57	C E BRADLEY LABORATO	55 BENNETT DR	SEMS-ARCHIVE, CORRACTS, RCRA-TSDF, RCRA-LQG, TRIS...	Higher	2729, 0.517, NW
M58	FORMER AFTER-THE-FAL	ROUTE 5	VT SHWS, VT LUST	Higher	3335, 0.632, NW
M59	LEADER DISTRIBUTING	7 US ROUTE 5	VT SHWS	Higher	3367, 0.638, NW
60	HOME DEPOT 4552	896 PUTNEY RD	VT SHWS, VT SPILLS, RCRA NonGen / NLR, VT...	Higher	4179, 0.791, SW
61	BRATTLEBORO REFORMER	62 BLACK MOUNTAIN RD	VT SHWS, VT BROWNFIELDS, VT TIER 2	Higher	4320, 0.818, WSW

EXECUTIVE SUMMARY

TARGET PROPERTY SEARCH RESULTS

The target property was identified in the following records. For more information on this property see page 8 of the attached EDR Radius Map report:

Site	Database(s)	EPA ID
FIBERMARK NORTH AMER 161 WELLINGTON ROAD BRATTLEBORO, VT 05301	VT TIER 2 Facility Name: FATR201525XKPW002Q15	N/A
FIBERMARK NORTH AMER 161 WELLINGTON RD BRATTLEBORO, VT 05302	EPA WATCH LIST Facility ID: VT0000248	N/A
FIBERMARK 161 WELLINGTON RD BRATTLEBORO, VT 5302	FTTS Database: FTTS INSP, Date of Government Version: 04/09/2009 HIST FTTS Database: HIST FTTS INSP, Date of Government Version: 10/19/2006	N/A
NEENAH NORTHEAST LLC 161 WELLINGTON ROAD BRATTLEBORO, VT 05301	VT TIER 2 Facility Name: FATR2016BVGG33002QV9	N/A
FIBERMARK NORTH AMER 161 WELLINGTON ROAD BRATTLEBORO, VT 05301	VT AST Facility Id: FATR201025XKPW002Q15 Facility Id: FATR200825XKPW002Q15 Facility Id: FATR200925XKPW002Q15 VT TIER 2 Facility Name: FATR200425XKPW002Q15 Facility Name: FATR200525XKPW002Q15 Facility Name: FATR200725XKPW002Q15 Facility Name: FATR200625XKPW002Q15	N/A
FIBERMARK 161 WELLINGTON RD. BRATTLEBORO, VT 05302	PCB TRANSFORMER	N/A
FIBERMARK NORTH AMER 161 WELLINGTON ROAD BRATTLEBORO, VT 05301	VT SPILLS Date Closed: 06/19/2017 VT ASBESTOS VT MANIFEST EPA Id: VTD045014602 Facility Id: RID040098352 Facility Id: VTD000791699 Facility Id: PAD085690592 Facility Id: OHD986975399	N/A

Facility Id: MED980672182
**Additional key fields are available in the Map Findings section*
edr_manid: 004936725JJK
edr_manid: RIS0130064
edr_manid: 003623162JJK
edr_manid: 010385536FLE
edr_manid: 004984225SKS
**Additional key fields are available in the Map Findings section*
Trans1: RID980906986
Trans1: PAD982661381
Trans1: TXR000081205
Trans1: TXR000050930
Trans1: RIR000508457
**Additional key fields are available in the Map Findings section*

VT NPDES
Discharge Permit #: 3-1136 Fact Sheet
PIN Number: NS94-0007

VT TIER 2
Facility Name: FACW15EU001000002396
Facility Name: FATR201025XKPW002Q15

NEENAH
161 WELLINGTON ROAD
BRATTLEBORO, VT 05301

VT UST — N/A
Facility Id: 1020
Facility Status: ACTIVE
Facility ID: 1020
Facility Status: ACTIVE

NEEHAM PAPER
161 WELLINGTON ROAD
BRATTLEBORO, VT 05301

VT ASBESTOS — N/A

NEENAH NORTHEAST LLC
161 WELLINGTON RD
BRATTLEBORO, VT 05301

TRIS — 05301BSCSCBRUDI
TRIS ID: 05301BSCSCBRUDI

FIBER MARK
161 WELLINGTON ROAD
BRATTLEBORO, VT

VT ASBESTOS — N/A

FIBERMARK
161 WELLINGTON ROAD
BRATTLEBORO, VT 05301

RCRA-LQG — VTD045014602
EPA ID:: VTD045014602

ICIS
FRS ID:: 110000763148

US AIRS
Database: US AIRS (AFS), Date of Government Version: 10/12/2016
EPA plant ID:: 110000763148

FINDS

EXECUTIVE SUMMARY

Registry ID:: 110000763148

ECHO
Registry ID: 110000763148

VT AIRS
Facility Id: 219
Action/Status: Final Permit (issued12/23/2014)
Facility Airs Id: 01-50-025-00004
Facility Operating Status: Operating

RI MANIFEST
EPA Id: VTD045014602
Manifest Document Number: 003625112JJK

NY MANIFEST
EPA ID: VTD045014602

VT TIER 2
Facility Name: FATR200925XKPW002Q15
Facility Name: FATR200825XKPW002Q15

DATABASES WITH NO MAPPED SITES

No mapped sites were found in EDR's search of available ("reasonably ascertainable ") government records either on the target property or within the search radius around the target property for the following databases:

STANDARD ENVIRONMENTAL RECORDS

Federal NPL site list

NPL ---------- National Priority List
Proposed NPL ---------- Proposed National Priority List Sites
NPL LIENS ---------- Federal Superfund Liens

Federal Delisted NPL site list

Delisted NPL ---------- National Priority List Deletions

Federal CERCLIS list

FEDERAL FACILITY ---------- Federal Facility Site Information listing
SEMS ---------- Superfund Enterprise Management System

Federal institutional controls / engineering controls registries

LUCIS ---------- Land Use Control Information System
US ENG CONTROLS ---------- Engineering Controls Sites List
US INST CONTROL ---------- Sites with Institutional Controls

Federal ERNS list

ERNS ---------- Emergency Response Notification System

EXECUTIVE SUMMARY

State- and tribal - equivalent CERCLIS

NH SHWS ---------- Listing of All Sites

State and tribal landfill and/or solid waste disposal site lists

NH SWF/LF ---------- Solid Waste Facility Information

State and tribal leaking storage tank lists

NH LUST ---------- Listing of All Sites
NH LAST ---------- Listing of All Sites
INDIAN LUST ---------- Leaking Underground Storage Tanks on Indian Land

State and tribal registered storage tank lists

FEMA UST ---------- Underground Storage Tank Listing
NH AST ---------- Registered Aboveground Petroleum Storage Tank Database
INDIAN UST ---------- Underground Storage Tanks on Indian Land

State and tribal institutional control / engineering control registries

VT ENG CONTROLS ---------- Engineering Controls Site Listing
VT INST CONTROL ---------- Institutional Control Sites Listing
NH INST CONTROL ---------- Activity and Use Restrictions

State and tribal voluntary cleanup sites

INDIAN VCP ---------- Voluntary Cleanup Priority Listing

State and tribal Brownfields sites

NH BROWNFIELDS ---------- Brownfields Sites

ADDITIONAL ENVIRONMENTAL RECORDS

Local Lists of Landfill / Solid Waste Disposal Sites

INDIAN ODI ---------- Report on the Status of Open Dumps on Indian Lands
ODI ---------- Open Dump Inventory
DEBRIS REGION 9 ---------- Torres Martinez Reservation Illegal Dump Site Locations
IHS OPEN DUMPS ---------- Open Dumps on Indian Land

Local Lists of Hazardous waste / Contaminated Sites

US HIST CDL ---------- Delisted National Clandestine Laboratory Register
US CDL ---------- National Clandestine Laboratory Register

Local Land Records

LIENS 2 ---------- CERCLA Lien Information

Records of Emergency Release Reports

HMIRS ---------- Hazardous Materials Information Reporting System

NH SPILLS ---- Listing of All Sites
VT SPILLS 90 ---- SPILLS 90 data from FirstSearch
NH SPILLS 90 ---- SPILLS 90 data from FirstSearch
VT SPILLS 80 ---- SPILLS 80 data from FirstSearch

Other Ascertainable Records

FUDS ---- Formerly Used Defense Sites
DOD ---- Department of Defense Sites
SCRD DRYCLEANERS ---- State Coalition for Remediation of Drycleaners Listing
US FIN ASSUR ---- Financial Assurance Information
2020 COR ACTION ---- 2020 Corrective Action Program List
TSCA ---- Toxic Substances Control Act
SSTS ---- Section 7 Tracking Systems
ROD ---- Records Of Decision
RMP ---- Risk Management Plans
RAATS ---- RCRA Administrative Action Tracking System
PRP ---- Potentially Responsible Parties
MLTS ---- Material Licensing Tracking System
COAL ASH DOE ---- Steam-Electric Plant Operation Data
COAL ASH EPA ---- Coal Combustion Residues Surface Impoundments List
RADINFO ---- Radiation Information Database
DOT OPS ---- Incident and Accident Data
CONSENT ---- Superfund (CERCLA) Consent Decrees
INDIAN RESERV ---- Indian Reservations
FUSRAP ---- Formerly Utilized Sites Remedial Action Program
UMTRA ---- Uranium Mill Tailings Sites
LEAD SMELTERS ---- Lead Smelter Sites
ABANDONED MINES ---- Abandoned Mines
UXO ---- Unexploded Ordnance Sites
DOCKET HWC ---- Hazardous Waste Compliance Docket Listing
FUELS PROGRAM ---- EPA Fuels Program Registered Listing
NH AIRS ---- Permitted Airs Facility Listing
NH ASBESTOS ---- ASBESTOS
VT DRYCLEANERS ---- Drycleaner Facilities List
NH DRYCLEANERS ---- Listing of Drycleaners
VT Financial Assurance ---- Financial Assurance Information Listing
NH Financial Assurance ---- Financial Assurance Information Listing
NH NPDES ---- NPDES Permit Listing
VT VAPOR ---- Vapor Intrusion
VT UIC ---- Underground Injection Wells Listing

EDR HIGH RISK HISTORICAL RECORDS

EDR Exclusive Records

EDR MGP ---- EDR Proprietary Manufactured Gas Plants
EDR Hist Auto ---- EDR Exclusive Historical Auto Stations
EDR Hist Cleaner ---- EDR Exclusive Historical Cleaners

EDR RECOVERED GOVERNMENT ARCHIVES

Exclusive Recovered Govt. Archives

VT RGA HWS ---- Recovered Government Archive State Hazardous Waste Facilities List

NH RGA HWS Recovered Government Archive State Hazardous Waste Facilities List
VT RGA LF Recovered Government Archive Solid Waste Facilities List
NH RGA LF Recovered Government Archive Solid Waste Facilities List
VT RGA LUST Recovered Government Archive Leaking Underground Storage Tank
NH RGA LUST Recovered Government Archive Leaking Underground Storage Tank

SURROUNDING SITES: SEARCH RESULTS

Surrounding sites were identified in the following databases.

Elevations have been determined from the USGS Digital Elevation Model and should be evaluated on a relative (not an absolute) basis. Relative elevation information between sites of close proximity should be field verified. Sites with an elevation equal to or higher than the target property have been differentiated below from sites with an elevation lower than the target property.
Page numbers and map identification numbers refer to the EDR Radius Map report where detailed data on individual sites can be reviewed.

Sites listed in ***bold italics*** are in multiple databases.

Unmappable (orphan) sites are not considered in the foregoing analysis.

STANDARD ENVIRONMENTAL RECORDS

Federal RCRA CORRACTS facilities list

CORRACTS: CORRACTS is a list of handlers with RCRA Corrective Action Activity. This report shows which nationally-defined corrective action core events have occurred for every handler that has had corrective action activity.

A review of the CORRACTS list, as provided by EDR, and dated 03/01/2018 has revealed that there is 1 CORRACTS site within approximately 1 mile of the target property.

Equal/Higher Elevation	Address	Direction / Distance	Map ID	Page
C E BRADLEY LABORATO EPA ID:: VTD001086529	***55 BENNETT DR***	***NW 1/2 - 1 (0.517 mi.)***	***L57***	***655***

Federal RCRA generators list

RCRA-SQG: RCRAInfo is EPA's comprehensive information system, providing access to data supporting the Resource Conservation and Recovery Act (RCRA) of 1976 and the Hazardous and Solid Waste Amendments (HSWA) of 1984. The database includes selective information on sites which generate, transport, store, treat and/or dispose of hazardous waste as defined by the Resource Conservation and Recovery Act (RCRA). Small quantity generators (SQGs) generate between 100 kg and 1,000 kg of hazardous waste per month.

A review of the RCRA-SQG list, as provided by EDR, and dated 03/01/2018 has revealed that there are 2 RCRA-SQG sites within approximately 0.25 miles of the target property.

Equal/Higher Elevation	Address	Direction / Distance	Map ID	Page
WINDHAM COUNTY SOLID EPA ID:: VTD988366563	***327 OLD FERRY RD***	***NNE 1/8 - 1/4 (0.223 mi.)***	***G34***	***416***

Lower Elevation	Address	Direction / Distance	Map ID	Page
MOORE CO FULFLEX OF	***32 JUSTIN HOLDEN DR***	***WSW 1/8 - 1/4 (0.239 mi.)***	***J48***	***486***

EPA ID:: VTD048650493

RCRA-CESQG: RCRAInfo is EPA's comprehensive information system, providing access to data supporting the Resource Conservation and Recovery Act (RCRA) of 1976 and the Hazardous and Solid Waste Amendments (HSWA) of 1984. The database includes selective information on sites which generate, transport, store, treat and/or dispose of hazardous waste as defined by the Resource Conservation and Recovery Act (RCRA). Conditionally exempt small quantity generators (CESQGs) generate less than 100 kg of hazardous waste, or less than 1 kg of acutely hazardous waste per month.

A review of the RCRA-CESQG list, as provided by EDR, and dated 03/01/2018 has revealed that there are 2 RCRA-CESQG sites within approximately 0.25 miles of the target property.

Equal/Higher Elevation	Address	Direction / Distance	Map ID	Page
BRADFORD MACHINE CO EPA ID:: VTR000527051	22 BROWNE COURT - UN	W 0 - 1/8 (0.112 mi.)	B17	346
AGWAY INC EPA ID:: VTR000005629	***1277 PUTNEY RD***	***WSW 1/8 - 1/4 (0.185 mi.)***	***F27***	***367***

State- and tribal - equivalent CERCLIS

VT SHWS: The State Hazardous Waste Sites records are the states' equivalent to CERCLIS. These sites may or may not already be listed on the federal CERCLIS list. Priority sites planned for cleanup using state funds (state equivalent of Superfund) are identified along with sites where cleanup will be paid for by potentially responsible parties. The data come from the Department of Environmental Conservation's Vermont Hazardous Waste Sites List.

A review of the VT SHWS list, as provided by EDR, and dated 07/02/2018 has revealed that there are 8 VT SHWS sites within approximately 1 mile of the target property.

Equal/Higher Elevation	Address	Direction / Distance	Map ID	Page
C E BRADLEY LABORATO Facility ID: 770037 Contamination: Non-Petroleum Project Status:: Long Term Groundwater Monitoring	PUTNEY ROAD	NW 1/4 - 1/2 (0.497 mi.)	L55	654
C E BRADLEY Facility ID: 900639 Contamination: Non-Petroleum Project Status:: File Closed Not Site. Refer To File # 770037	PUTNEY RD	NW 1/4 - 1/2 (0.498 mi.)	L56	654
FORMER AFTER-THE-FAL Facility ID: 982523 Contamination: Heating Oil Project Status:: Investigation complete. MWs below VGES. 2 floor drains sealed. SMAC	***ROUTE 5***	***NW 1/2 - 1 (0.632 mi.)***	***M58***	***755***
LEADER DISTRIBUTING Facility ID: 20174718 Project Status:: Phase I ESA conducted for new site lessee. Past release of petroleum identified. Possible past use of the site for automotive repairs, and lack of floor drain characterization.	7 US ROUTE 5	NW 1/2 - 1 (0.638 mi.)	M59	756
HOME DEPOT 4552 Facility ID: 941613	***896 PUTNEY RD***	***SW 1/2 - 1 (0.791 mi.)***	***60***	***756***

Contamination: Non-Petroleum
Project Status:: Source area investigation & annual monitoring of perchloroethylene release was to occur Feb 2004, no report received. Requested status update from Gibraltar Mgmt. 7/17/09.

BRATTLEBORO REFORMER	***62 BLACK MOUNTAIN RD***	***WSW 1/2 - 1 (0.818 mi.)***	***61***	***779***

Facility ID: 20164654

Lower Elevation	Address	Direction / Distance	Map ID	Page
ROUNTREE FORD SITE	RT 9 AND RT 5	WSW 1/4 - 1/2 (0.388 mi.)	50	636

Facility ID: 982382
Contamination: Waste Oil
Project Status:: SMAC: Contaminated soils excavated at site (floor drain system and UST area). Based on the available information about the site, no additional work is required

FRIENDLYS RESTAURANT	***1089 PUTNEY RD***	***WSW 1/4 - 1/2 (0.486 mi.)***	***K53***	***653***

Facility ID: 20012907
Contamination: Gasoline, Other Petroleum
Project Status:: Restaurant. Petrol contam soil and GW above VT standards. 5 MWs installed. Contam soil removed. Source believed to be 1950s gas station. 4/23/02, 8/17/03 1 of 2 MWs above VGES, 3 MWs NS, biennial monitor, 8/2009 1 of 9 MWs above VGES

State and tribal landfill and/or solid waste disposal site lists

VT SWF/LF: The Solid Waste Facilities/Landfill Sites records typically contain an inventory of solid waste disposal facilities or landfills in a particular state. The data come from the Department of Environmental Conservation's Landfills and Transfer Stations.

A review of the VT SWF/LF list, as provided by EDR, and dated 07/25/2018 has revealed that there is 1 VT SWF/LF site within approximately 0.5 miles of the target property.

Equal/Higher Elevation	Address	Direction / Distance	Map ID	Page
WINDHAM SWMD MRF & T	FERRY ROAD	NNE 1/8 - 1/4 (0.161 mi.)	E23	362

Facility ID: WH083

State and tribal leaking storage tank lists

VT LUST: The Leaking Underground Storage Tank Incident Reports contain an inventory of reported leaking underground storage tank incidents. The data come from the Department of Environmental Conservation's Vermont Hazardous Waste Sites List.

A review of the VT LUST list, as provided by EDR, and dated 07/02/2018 has revealed that there are 10 VT LUST sites within approximately 0.5 miles of the target property.

Equal/Higher Elevation	Address	Direction / Distance	Map ID	Page
THE BOOK PRESS	P O BOX 8282, PUTNEY	W 1/8 - 1/4 (0.128 mi.)	B21	357

Closure Date: 04/01/1993
Project Status: Site Invest Needed, Leaking Usts
Facility Id: 931461

MELSUR CORPORATION	239 OLD FERRY RD	NNE 1/8 - 1/4 (0.200 mi.)	E30	392

Closure Date: 11/15/2005
Contamination: Heating Oil
Project Status: Underground storage tank removed. Contamination found. Investigation needed.Two drums contaminated soil transported as haz waste. Extent of contamination defined on-site and confirmed by analytical.
Facility Id: 20053454

PENSKE TRUCK LEASING ***54 OBRYAN DR UNIT 1*** ***NW 1/8 - 1/4 (0.235 mi.)*** ***I38*** ***450***
Closure Date: 05/22/2009
Contamination: Diesel
Project Status: Contamination discovered during the removal of diesel USTs. After the removal of approximately 400 cubic yards of contaminated soil, it appeared that only minor contamination remained. No groundwater impacts noted during the soil removal. A notice to the land record has been filed to document residual contamination. This property is located in an industrial park. All properties in the area are served by the municipal drinking water system.
Facility Id: 20093895

C & S WHOLESALE GROC OLD FERRY RD NW 1/8 - 1/4 (0.239 mi.) I40 473
Project Status: Soil Stockpiled, Ust Removed, Soil Treatment Continuing
Facility Id: 921258

U P S BRATTLEBORO OLD FERRY RD NW 1/8 - 1/4 (0.239 mi.) I44 478
Closure Date: 02/09/2004
Contamination: Gasoline
Project Status: Annual Stockpiled Soil Monitoring. cubic yards PCS stockpiled onsite. 11/23/2003 soils confirmed spread on-site. SMAC
Facility Id: 941725

LEADER BEVERAGE/PEPS PUTNEY RD NW 1/4 - 1/2 (0.487 mi.) 54 653
Contamination: Gasoline, MTBE, Non-Petroleum
Facility Id: 941623

Lower Elevation	Address	Direction / Distance	Map ID	Page

SPECIALTY PAPERBOARD BURDIES ROAD 0 - 1/8 (0.000 mi.) 13 318
Closure Date: 11/01/1994
Project Status: Fuel Oil Solidified, G W E S Met, Site Closed
Facility Id: 900482

BRATTLEBORO MOBIL ***1114 PUTNEY ROAD*** ***WSW 1/4 - 1/2 (0.460 mi.)*** ***K51*** ***636***
Contamination: Gasoline, Heating Oil
Project Status: Gasoline UST release - ongoing dissolved phase GW impact. Annual monitoring 2008, next round fall 08. Fuel oil UST release - 450lbs of fuel oil recovered, with no quantifiable free product remaining.
Facility Id: 890345

BRATTLEBORO TEXACO RT 5 WSW 1/4 - 1/2 (0.478 mi.) K52 652
Project Status: Remediation system shut down. Site in Natural Attentuation monitoring.
Facility Id: 890402

FRIENDLYS RESTAURANT ***1089 PUTNEY RD*** ***WSW 1/4 - 1/2 (0.486 mi.)*** ***K53*** ***653***
Closure Date: 07/30/2010
Contamination: Gasoline, Other Petroleum
Project Status: Restaurant. Petrol contam soil and GW above VT standards. 5 MWs installed. Contam soil removed. Source believed to be 1950s gas station. 4/23/02, 8/17/03 1 of 2 MWs above VGES, 3 MWs NS, biennial monitor, 8/2009 1 of 9 MWs above VGES
Facility Id: 20012907

VT LAST: Leaking Aboveground Storage.

A review of the VT LAST list, as provided by EDR, and dated 07/02/2018 has revealed that there is 1 VT LAST site within approximately 0.5 miles of the target property.

Equal/Higher Elevation	Address	Direction / Distance	Map ID	Page
WINTER PANEL CORP.	***74 GLEN ORNE DR***	***NNW 1/8 - 1/4 (0.126 mi.)***	***C20***	***354***
Facility ID: 20134372 Contamination: Kerosene Project Status:: AST leaked diesel onto concrete slab. Some reached the subsurface. ECS drummed much of the contaminated soil. Some residual contamination remains next to building footing and could not be removed.				

State and tribal registered storage tank lists

VT UST: The Underground Storage Tank database contains registered USTs. USTs are regulated under Subtitle I of the Resource Conservation and Recovery Act (RCRA). The data come from the Department of Environmental Conservation's State of Vermont Underground Storage Tank Database.

A review of the VT UST list, as provided by EDR, and dated 08/06/2018 has revealed that there are 13 VT UST sites within approximately 0.25 miles of the target property.

Equal/Higher Elevation	Address	Direction / Distance	Map ID	Page
BRATTLEBORO BUSINESS Facility Id: 1640 Facility Status: ACTIVE Facility ID: 1640 Facility Status: ACTIVE	22 BROWNE COURT	W 0 - 1/8 (0.112 mi.)	B16	341
FORMER FAMOLARE SHOE Facility Id: 5552122 Facility Status: PULLED Facility ID: 5552122 Facility Status: PULLED	76 GLEN ORNE DRIVE	NNW 0 - 1/8 (0.123 mi.)	C18	348
BRATTLEBORO AGWAY Facility Id: 2548755 Facility Status: ACTIVE Facility ID: 2548755 Facility Status: ACTIVE	1277 PUTNEY ROAD	WSW 1/8 - 1/4 (0.185 mi.)	F29	388
VT YANKEE NUCLEAR PO Facility Id: 1885 Facility Status: ACTIVE Facility ID: 1885 Facility Status: ACTIVE	185 OLD FERRY ROAD	N 1/8 - 1/4 (0.234 mi.)	H36	442
PENSKE TRUCK LEASING Facility Id: 1645 Facility Status: PULLED Facility ID: 1645 Facility Status: PULLED	***54 OBRYAN DR UNIT 1***	***NW 1/8 - 1/4 (0.235 mi.)***	***I38***	***450***
C & S WHOLESALE GROC Facility Id: 2574371	***OLD FERRY ROAD***	***NW 1/8 - 1/4 (0.239 mi.)***	***I39***	***468***

Facility Status: PULLED Facility ID: 2574371 Facility Status: PULLED				
BRATTLEBORO SANITARY Facility Id: 2563101 Facility Status: PULLED Facility ID: 2563101 Facility Status: PULLED	OLD FERRY ROAD	NW 1/8 - 1/4 (0.239 mi.)	I41	474
WINTER PANEL CORPORA Facility Id: 195 Facility Status: PULLED Facility ID: 195 Facility Status: PULLED	OLD FERRY ROAD	NW 1/8 - 1/4 (0.239 mi.)	I42	475
MELSUR CORPORATION Facility Id: 2544531 Facility Status: PULLED Facility ID: 2544531 Facility Status: PULLED	239 OLD FERRY ROAD	NW 1/8 - 1/4 (0.239 mi.)	I43	477
ALLARD LUMBER FRMR C Facility Id: 1435 Facility Status: PULLED Facility ID: 1435 Facility Status: PULLED	220 OLD FERRY ROAD	NW 1/8 - 1/4 (0.239 mi.)	I45	478
OLD FAMOLARE FARM Facility Id: 9990032 Facility Status: PULLED Facility ID: 9990032 Facility Status: PULLED	OLD FERRY ROAD	NW 1/8 - 1/4 (0.239 mi.)	I46	479

Lower Elevation	**Address**	**Direction / Distance**	**Map ID**	**Page**
UPS VTBRA0530 BRATTL Facility Id: 2570385 Facility Status: PULLED Facility ID: 2570385 Facility Status: PULLED	8 O'BRYAN DRIVE (OFF	NE 1/8 - 1/4 (0.173 mi.)	26	365
GARFLEX - FULFLEX Facility Id: 2575256 Facility Status: ACTIVE Facility ID: 2575256 Facility Status: ACTIVE	32 JUSTIN HOLDEN DR	WSW 1/8 - 1/4 (0.239 mi.)	J47	481

NH UST: The Underground Storage Tank database contains registered USTs. USTs are regulated under Subtitle I of the Resource Conservation and Recovery Act (RCRA). The data come from the Department of Environmental Services' list: Underground Storage Tank Registration Data.

A review of the NH UST list, as provided by EDR, and dated 08/06/2018 has revealed that there are 2 NH UST sites within approximately 0.25 miles of the target property.

Equal/Higher Elevation	**Address**	**Direction / Distance**	**Map ID**	**Page**
FLEMING OIL SHELL	99B RTE 9	S 1/8 - 1/4 (0.206 mi.)	31	392

Status: ACTIVE
Facility Id: 114632

Lower Elevation	Address	Direction / Distance	Map ID	Page
SAN N SNO MOTEL Status: INACTIVE Status: ACTIVE Facility Id: 115187 Closure Date: 05/14/2001	85 RTE 9	SW 1/8 - 1/4 (0.143 mi.)	D22	358

VT AST: A listing of facilities with aboveground storage tanks.

A review of the VT AST list, as provided by EDR, and dated 09/19/2018 has revealed that there are 2 VT AST sites within approximately 0.25 miles of the target property.

Equal/Higher Elevation	Address	Direction / Distance	Map ID	Page
SUBURBAN PROPANE Facility Id: FATR20094X812901L4DN Facility Id: FATR20104X812901L4DN Facility Id: FATR20114X812901L4DN Facility Id: FATR20084X812901L4DN	***96 WELLINGTON ROAD***	***WSW 0 - 1/8 (0.108 mi.)***	***15***	***321***
ACHILLE ENTERPRISES, Facility Id: FATR200955ESM5036KYZ Facility Id: FATR201055ESM5036KYZ Facility Id: FATR201155ESM5036KYZ	***1277 PUTNEY ROAD***	***WSW 1/8 - 1/4 (0.185 mi.)***	***F28***	***370***

ADDITIONAL ENVIRONMENTAL RECORDS

Local Brownfield lists

US BROWNFIELDS: The EPA's listing of Brownfields properties from the Cleanups in My Community program, which provides information on Brownfields properties for which information is reported back to EPA, as well as areas served by Brownfields grant programs.

A review of the US BROWNFIELDS list, as provided by EDR, and dated 09/18/2018 has revealed that there are 2 US BROWNFIELDS sites within approximately 0.5 miles of the target property.

Equal/Higher Elevation	Address	Direction / Distance	Map ID	Page
AGWAY ACRES property ID: 14802	***WELLINGTON ROAD***	***WSW 0 - 1/8 (0.004 mi.)***	***14***	***318***
BOOK PRESS CLUB ACRES property ID: 14801	***BROWNE COURT AND WEL***	***W 1/4 - 1/2 (0.255 mi.)***	***49***	***633***

Other Ascertainable Records

RCRA NonGen / NLR: RCRAInfo is EPA's comprehensive information system, providing access to data supporting the Resource Conservation and Recovery Act (RCRA) of 1976 and the Hazardous and Solid Waste Amendments (HSWA) of 1984. The database includes selective information on sites which generate, transport, store, treat and/or dispose of hazardous waste as defined by the Resource Conservation and Recovery Act (RCRA). Non-Generators do not presently generate hazardous waste.

A review of the RCRA NonGen / NLR list, as provided by EDR, and dated 03/01/2018 has revealed that there are 6 RCRA NonGen / NLR sites within approximately 0.25 miles of the target property.

Equal/Higher Elevation	Address	Direction / Distance	Map ID	Page
WINTER PANEL CORP EPA ID:: VTD061229977	***74 GLEN ORNE DR***	***NNW 1/8 - 1/4 (0.126 mi.)***	***C19***	***349***
FLEMING OIL COMPANY EPA ID:: VTP000002578	RTE 9	SSW 1/8 - 1/4 (0.170 mi.)	D24	362
HHWC CLEAN HARBORS E EPA ID:: VTR000015628	327 OLD FERRY RD TRA	NNE 1/8 - 1/4 (0.223 mi.)	G33	405
ENTERGY NUCLEAR VERM EPA ID:: VTR000504175	***185 OLD FERRY RD***	***N 1/8 - 1/4 (0.234 mi.)***	***H35***	***439***
VT YANKEE NUCLEAR PO EPA ID:: VTR000010306	***185 OLD FERRY RD***	***N 1/8 - 1/4 (0.234 mi.)***	***H37***	***444***
PENSKE TRUCK LEASING EPA ID:: VTD981884968	***54 OBRYAN DR UNIT 1***	***NW 1/8 - 1/4 (0.235 mi.)***	***I38***	***450***

US MINES: Mines Master Index File. The source of this database is the Dept. of Labor, Mine Safety and Health Administration.

A review of the US MINES list, as provided by EDR, has revealed that there is 1 US MINES site within approximately 0.25 miles of the target property.

Equal/Higher Elevation	Address	Direction / Distance	Map ID	Page
ZALUZNY EXCAVATING C Database: US MINES, Date of Government Version: 08/01/2018 Mine ID:: 4300700		NNE 1/8 - 1/4 (0.172 mi.)	25	363

VT MANIFEST: Hazardous waste manifest information.

A review of the VT MANIFEST list, as provided by EDR, and dated 08/23/2018 has revealed that there are 4 VT MANIFEST sites within approximately 0.25 miles of the target property.

Equal/Higher Elevation	Address	Direction / Distance	Map ID	Page
WINDHAM COUNTY SOLID EPA Id: VTD988366563 Facility Id: MAD019371079 Facility Id: MAD047075734 Facility Id: IND000646943 Facility Id: NYR000006957	327 OLD FERRY RD	NNE 1/8 - 1/4 (0.223 mi.)	G32	397

Facility Id: NJD002200046
**Additional key fields are available in the Map Findings section*
edr_manid: 005881905JJK
edr_manid: 005881906JJK
edr_manid: 005881907JJK
edr_manid: 002661983JJK
edr_manid: 005085060JJK
**Additional key fields are available in the Map Findings section*
Trans1: NJ0000027193
Trans1: MAD985286988
Trans1: MAC300001617
Trans1: NYD982792814
Trans1: NYF006000053
**Additional key fields are available in the Map Findings section*

VT YANKEE NUCLEAR PO	***185 OLD FERRY RD***	***N 1/8 - 1/4 (0.234 mi.)***	***H37***	***444***

EPA Id: VTR000010306
Facility Id: NCD000648451
edr_manid: VT0170435
Trans1: MAD039322250

PENSKE TRUCK LEASING	***54 OBRYAN DR UNIT 1***	***NW 1/8 - 1/4 (0.235 mi.)***	***I38***	***450***

EPA Id: VTD981884968
Facility Id: VTD000791699
edr_manid: 000239470CEX
edr_manid: 004840743SKS
edr_manid: 003071997SKS
edr_manid: 001397532SKS
edr_manid: VT2186601
**Additional key fields are available in the Map Findings section*
Trans1: TXR000050930
Trans1: TXR000081205

Lower Elevation	Address	Direction / Distance	Map ID	Page
MOORE CO FULFLEX OF	***32 JUSTIN HOLDEN DR***	***WSW 1/8 - 1/4 (0.239 mi.)***	***J48***	***486***

EPA Id: VTD048650493
Facility Id: VTD000791699
Facility Id: IND000646943
Facility Id: MAD047075734
Facility Id: VTR000517052
Facility Id: RID040098352
**Additional key fields are available in the Map Findings section*
edr_manid: 002448577SKS
edr_manid: 001453420SKS
edr_manid: 004161087JJK
edr_manid: 004161086JJK
edr_manid: 002903622GBF
**Additional key fields are available in the Map Findings section*
Trans1: TXR000050930
Trans1: MAC300001617
Trans1: MAC300098399
Trans1: TXR000081205
Trans1: MAD980670004
**Additional key fields are available in the Map Findings section*

NJ MANIFEST: Hazardous waste manifest information.

A review of the NJ MANIFEST list, as provided by EDR, and dated 12/31/2017 has revealed that there is 1 NJ MANIFEST site within approximately 0.25 miles of the target property.

Equal/Higher Elevation	Address	Direction / Distance	Map ID	Page
WINDHAM COUNTY SOLID EPA Id: VTD988366563	***327 OLD FERRY RD***	***NNE 1/8 - 1/4 (0.223 mi.)***	***G34***	***416***

NY MANIFEST: Manifest is a document that lists and tracks hazardous waste from the generator through transporters to a TSD facility.

A review of the NY MANIFEST list, as provided by EDR, and dated 07/01/2018 has revealed that there are 2 NY MANIFEST sites within approximately 0.25 miles of the target property.

Equal/Higher Elevation	Address	Direction / Distance	Map ID	Page
PENSKE TRUCK LEASING EPA ID: VTD981884968	***54 OBRYAN DR UNIT 1***	***NW 1/8 - 1/4 (0.235 mi.)***	***I38***	***450***

Lower Elevation	Address	Direction / Distance	Map ID	Page
MOORE CO FULFLEX OF EPA ID: VTD048650493	***32 JUSTIN HOLDEN DR***	***WSW 1/8 - 1/4 (0.239 mi.)***	***J48***	***486***

RI MANIFEST: Hazardous waste manifest information

A review of the RI MANIFEST list, as provided by EDR, and dated 12/31/2017 has revealed that there is 1 RI MANIFEST site within approximately 0.25 miles of the target property.

Lower Elevation	Address	Direction / Distance	Map ID	Page
MOORE CO FULFLEX OF EPA Id: VTD048650493 Manifest Document Number: 003004274FLE	***32 JUSTIN HOLDEN DR***	***WSW 1/8 - 1/4 (0.239 mi.)***	***J48***	***486***

EXECUTIVE SUMMARY

Due to poor or inadequate address information, the following sites were not mapped. Count: 1 records.

Site Name	Database(s)
BRATTLEBORO MOBIL ROUTE 9	VT LUST

OVERVIEW MAP - 5490751.2S

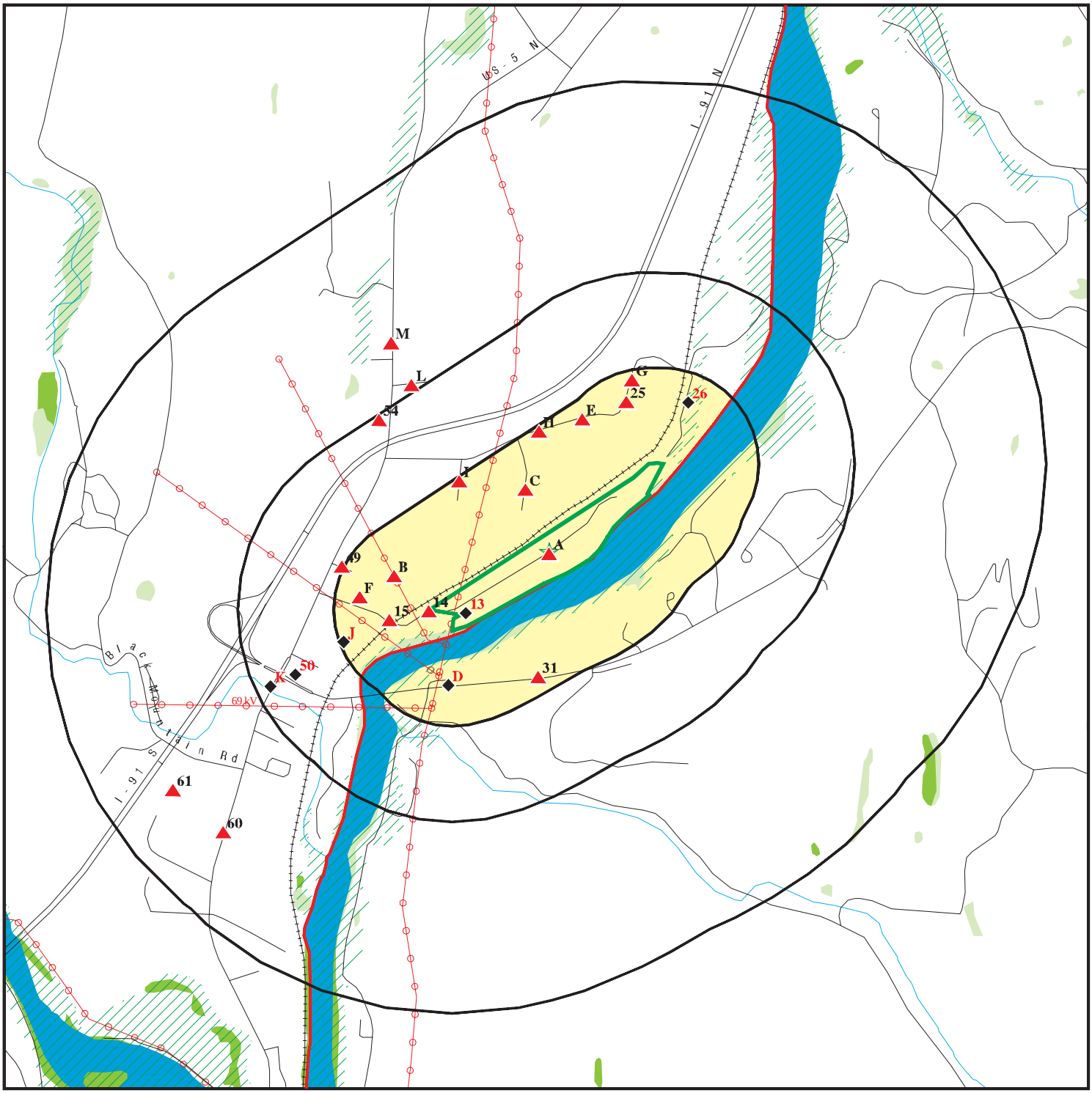

0 1/4 1/2 1 Miles

Target Property

Sites at elevations higher than or equal to the target property

Sites at elevations lower than the target property

Manufactured Gas Plants

National Priority List Sites

Dept. Defense Sites

Indian Reservations BIA

County Boundary

Power transmission lines

100-year flood zone

500-year flood zone

National Wetland Inventory

State Wetlands

This report includes Interactive Map Layers to display and/or hide map information. The legend includes only those icons for the default map view.

SITE NAME:	Neenah Paper	CLIENT:	LE Environmental
ADDRESS:	161 Wellington Road Brattleboro VT 05301	CONTACT:	Alan Liptak
		INQUIRY #:	5490751.2s
LAT/LONG:	42.889541 / 72.542858	DATE:	November 20, 2018 1:50 pm

Copyright © 2018 EDR, Inc. © 2015 TomTom Rel. 2015.

DETAIL MAP - 5490751.2S

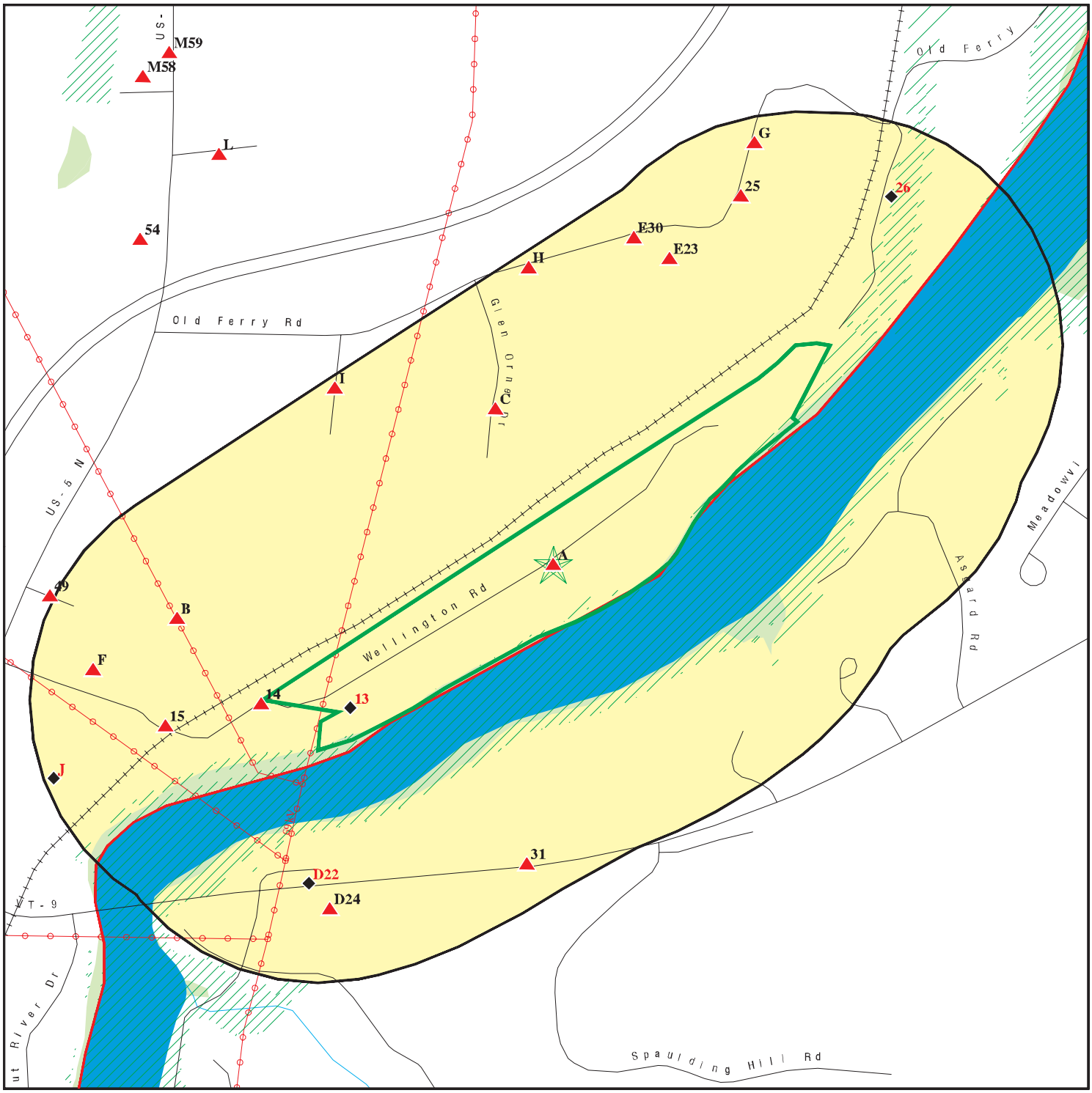

0 1/8 1/4 1/2 Miles

- Target Property
- Sites at elevations higher than or equal to the target property
- Sites at elevations lower than the target property
- Manufactured Gas Plants
- Sensitive Receptors
- National Priority List Sites
- Dept. Defense Sites
- Indian Reservations BIA
- County Boundary
- Power transmission lines
- 100-year flood zone
- 500-year flood zone
- National Wetland Inventory
- State Wetlands

This report includes Interactive Map Layers to display and/or hide map information. The legend includes only those icons for the default map view.

SITE NAME:	Neenah Paper	CLIENT:	LE Environmental
ADDRESS:	161 Wellington Road Brattleboro VT 05301	CONTACT:	Alan Liptak
		INQUIRY #:	5490751.2s
LAT/LONG:	42.889541 / 72.542858	DATE:	November 20, 2018 1:52 pm

Copyright © 2018 EDR, Inc. © 2015 TomTom Rel. 2015.

MAP FINDINGS SUMMARY

Database	Search Distance (Miles)	Target Property	< 1/8	1/8 - 1/4	1/4 - 1/2	1/2 - 1	> 1	Total Plotted
STANDARD ENVIRONMENTAL RECORDS								
Federal NPL site list								
NPL	1.000		0	0	0	0	NR	0
Proposed NPL	1.000		0	0	0	0	NR	0
NPL LIENS	TP		NR	NR	NR	NR	NR	0
Federal Delisted NPL site list								
Delisted NPL	1.000		0	0	0	0	NR	0
Federal CERCLIS list								
FEDERAL FACILITY	0.500		0	0	0	NR	NR	0
SEMS	0.500		0	0	0	NR	NR	0
Federal CERCLIS NFRAP site list								
SEMS-ARCHIVE	0.500		0	0	0	NR	NR	0
Federal RCRA CORRACTS facilities list								
CORRACTS	1.000		0	0	0	1	NR	1
Federal RCRA non-CORRACTS TSD facilities list								
RCRA-TSDF	0.500		0	0	0	NR	NR	0
Federal RCRA generators list								
RCRA-LQG	0.250	1	0	0	NR	NR	NR	1
RCRA-SQG	0.250		0	2	NR	NR	NR	2
RCRA-CESQG	0.250		1	1	NR	NR	NR	2
Federal institutional controls / engineering controls registries								
LUCIS	0.500		0	0	0	NR	NR	0
US ENG CONTROLS	0.500		0	0	0	NR	NR	0
US INST CONTROL	0.500		0	0	0	NR	NR	0
Federal ERNS list								
ERNS	TP		NR	NR	NR	NR	NR	0
State- and tribal - equivalent CERCLIS								
VT SHWS	1.000		0	0	4	4	NR	8
NH SHWS	1.000		0	0	0	0	NR	0
State and tribal landfill and/or solid waste disposal site lists								
VT SWF/LF	0.500		0	1	0	NR	NR	1
NH SWF/LF	0.500		0	0	0	NR	NR	0
State and tribal leaking storage tank lists								
VT LUST	0.500		1	5	4	NR	NR	10
VT LAST	0.500		0	1	0	NR	NR	1

MAP FINDINGS SUMMARY

Database	Search Distance (Miles)	Target Property	< 1/8	1/8 - 1/4	1/4 - 1/2	1/2 - 1	> 1	Total Plotted
NH LUST	0.500		0	0	0	NR	NR	0
NH LAST	0.500		0	0	0	NR	NR	0
INDIAN LUST	0.500		0	0	0	NR	NR	0
State and tribal registered storage tank lists								
FEMA UST	0.250		0	0	NR	NR	NR	0
VT UST	0.250	1	2	11	NR	NR	NR	14
NH UST	0.250		0	2	NR	NR	NR	2
VT AST	0.250	1	1	1	NR	NR	NR	3
NH AST	0.250		0	0	NR	NR	NR	0
INDIAN UST	0.250		0	0	NR	NR	NR	0
State and tribal institutional control / engineering control registries								
VT ENG CONTROLS	0.500		0	0	0	NR	NR	0
VT INST CONTROL	0.500		0	0	0	NR	NR	0
NH INST CONTROL	0.500		0	0	0	NR	NR	0
State and tribal voluntary cleanup sites								
INDIAN VCP	0.500		0	0	0	NR	NR	0
State and tribal Brownfields sites								
VT BROWNFIELDS	0.500		0	0	0	NR	NR	0
NH BROWNFIELDS	0.500		0	0	0	NR	NR	0
ADDITIONAL ENVIRONMENTAL RECORDS								
Local Brownfield lists								
US BROWNFIELDS	0.500		1	0	1	NR	NR	2
Local Lists of Landfill / Solid Waste Disposal Sites								
INDIAN ODI	0.500		0	0	0	NR	NR	0
ODI	0.500		0	0	0	NR	NR	0
DEBRIS REGION 9	0.500		0	0	0	NR	NR	0
IHS OPEN DUMPS	0.500		0	0	0	NR	NR	0
Local Lists of Hazardous waste / Contaminated Sites								
US HIST CDL	TP		NR	NR	NR	NR	NR	0
US CDL	TP		NR	NR	NR	NR	NR	0
Local Land Records								
LIENS 2	TP		NR	NR	NR	NR	NR	0
Records of Emergency Release Reports								
HMIRS	TP		NR	NR	NR	NR	NR	0
VT SPILLS	TP	1	NR	NR	NR	NR	NR	1
NH SPILLS	TP		NR	NR	NR	NR	NR	0
VT SPILLS 90	TP		NR	NR	NR	NR	NR	0

MAP FINDINGS SUMMARY

Database	Search Distance (Miles)	Target Property	< 1/8	1/8 - 1/4	1/4 - 1/2	1/2 - 1	> 1	Total Plotted
NH SPILLS 90	TP		NR	NR	NR	NR	NR	0
VT SPILLS 80	TP		NR	NR	NR	NR	NR	0
Other Ascertainable Records								
RCRA NonGen / NLR	0.250		0	6	NR	NR	NR	6
FUDS	1.000		0	0	0	0	NR	0
DOD	1.000		0	0	0	0	NR	0
SCRD DRYCLEANERS	0.500		0	0	0	NR	NR	0
US FIN ASSUR	TP		NR	NR	NR	NR	NR	0
EPA WATCH LIST	TP	1	NR	NR	NR	NR	NR	1
2020 COR ACTION	0.250		0	0	NR	NR	NR	0
TSCA	TP		NR	NR	NR	NR	NR	0
TRIS	TP	1	NR	NR	NR	NR	NR	1
SSTS	TP		NR	NR	NR	NR	NR	0
ROD	1.000		0	0	0	0	NR	0
RMP	TP		NR	NR	NR	NR	NR	0
RAATS	TP		NR	NR	NR	NR	NR	0
PRP	TP		NR	NR	NR	NR	NR	0
PADS	TP		NR	NR	NR	NR	NR	0
ICIS	TP	1	NR	NR	NR	NR	NR	1
FTTS	TP	1	NR	NR	NR	NR	NR	1
MLTS	TP		NR	NR	NR	NR	NR	0
COAL ASH DOE	TP		NR	NR	NR	NR	NR	0
COAL ASH EPA	0.500		0	0	0	NR	NR	0
PCB TRANSFORMER	TP	1	NR	NR	NR	NR	NR	1
RADINFO	TP		NR	NR	NR	NR	NR	0
HIST FTTS	TP	1	NR	NR	NR	NR	NR	1
DOT OPS	TP		NR	NR	NR	NR	NR	0
CONSENT	1.000		0	0	0	0	NR	0
INDIAN RESERV	1.000		0	0	0	0	NR	0
FUSRAP	1.000		0	0	0	0	NR	0
UMTRA	0.500		0	0	0	NR	NR	0
LEAD SMELTERS	TP		NR	NR	NR	NR	NR	0
US AIRS	TP	1	NR	NR	NR	NR	NR	1
US MINES	0.250		0	1	NR	NR	NR	1
ABANDONED MINES	0.250		0	0	NR	NR	NR	0
FINDS	TP	1	NR	NR	NR	NR	NR	1
UXO	1.000		0	0	0	0	NR	0
DOCKET HWC	TP		NR	NR	NR	NR	NR	0
ECHO	TP	1	NR	NR	NR	NR	NR	1
FUELS PROGRAM	0.250		0	0	NR	NR	NR	0
VT AIRS	TP	1	NR	NR	NR	NR	NR	1
NH AIRS	TP		NR	NR	NR	NR	NR	0
VT ASBESTOS	TP	3	NR	NR	NR	NR	NR	3
NH ASBESTOS	TP		NR	NR	NR	NR	NR	0
VT DRYCLEANERS	0.250		0	0	NR	NR	NR	0
NH DRYCLEANERS	0.250		0	0	NR	NR	NR	0
VT Financial Assurance	TP		NR	NR	NR	NR	NR	0
NH Financial Assurance	TP		NR	NR	NR	NR	NR	0
VT MANIFEST	0.250	1	0	4	NR	NR	NR	5
NJ MANIFEST	0.250		0	1	NR	NR	NR	1

MAP FINDINGS SUMMARY

Database	Search Distance (Miles)	Target Property	< 1/8	1/8 - 1/4	1/4 - 1/2	1/2 - 1	> 1	Total Plotted
NY MANIFEST	0.250	1	0	2	NR	NR	NR	3
RI MANIFEST	0.250	1	0	1	NR	NR	NR	2
VT NPDES	TP	1	NR	NR	NR	NR	NR	1
NH NPDES	TP		NR	NR	NR	NR	NR	0
VT TIER 2	TP	5	NR	NR	NR	NR	NR	5
VT VAPOR	0.500		0	0	0	NR	NR	0
VT UIC	TP		NR	NR	NR	NR	NR	0
EDR HIGH RISK HISTORICAL RECORDS								
EDR Exclusive Records								
EDR MGP	1.000		0	0	0	0	NR	0
EDR Hist Auto	0.125		0	NR	NR	NR	NR	0
EDR Hist Cleaner	0.125		0	NR	NR	NR	NR	0
EDR RECOVERED GOVERNMENT ARCHIVES								
Exclusive Recovered Govt. Archives								
VT RGA HWS	TP		NR	NR	NR	NR	NR	0
NH RGA HWS	TP		NR	NR	NR	NR	NR	0
VT RGA LF	TP		NR	NR	NR	NR	NR	0
NH RGA LF	TP		NR	NR	NR	NR	NR	0
VT RGA LUST	TP		NR	NR	NR	NR	NR	0
NH RGA LUST	TP		NR	NR	NR	NR	NR	0
- Totals --		26	6	39	9	5	0	85

NOTES:

TP = Target Property

NR = Not Requested at this Search Distance

Sites may be listed in more than one database

A1
Target Property

FIBERMARK NORTH AMERICA LLC
161 WELLINGTON ROAD
BRATTLEBORO, VT 05301

VT TIER 2 | **S122433018** / **N/A**

Site 1 of 12 in cluster A

Actual:
281 ft.

TIER 2:

Report Year:	2015
Facility Name:	FIBERMARK NORTH AMERICA LLC
Facility Id:	FATR201525XKPW002Q15
Facility Dept:	Not reported
Date Signed:	2/29/2016
Modification Date:	10/3/2016
Fee Total:	1890.00
Number Employees:	120
Dike / Other Safeguard:	Not reported
Failed Validation:	Not reported
Fire District:	Brattleboro
Mail Address:	161 WELLINGTON ROAD
Mail City,St,Zip:	BRATTLEBORO, VT 05301
Mail Country:	USA
Lat/Long:	42.88 / -72.54
Lat/Long Location Description:	Not reported
Lat Long Method:	Not reported
Submitted By:	Robert Murphy - Director Eng and Env Management
Chem Same As Last Yr:	Not reported
Notes:	Not reported
Validation Report:	Not reported

Chem Inventory:

Facility ID:	FATR201525XKPW002Q15
Chem Inv Record ID:	CVTR201526CVEV00T0NM
Chemical Name:	# 6 Fuel Oil
CAS NUMBER:	68476-30-2
EHS Chemical:	No
Reported Year:	2011
Last Modified:	2/27/2016
Avg Amount:	162000
Days On Site:	365
Max Amount:	180000
Max Amt Container:	180000
Chem Same As Last Yr:	Not reported
Chronic:	Not reported
Acute:	Not reported
Fire:	True
Gas:	Not reported
Liquid:	True
Mixture:	Not reported
Pressure:	Not reported
Pure:	True
Reactive:	Not reported
Solid:	Not reported
State Label Code:	VT2015
Trade Secret:	Not reported

Chemical Location:

Facility ID:	FATR201525XKPW002Q15
Chemical ID:	CVTR201526CVEV00T0NM
Reported Year:	2011

FIBERMARK NORTH AMERICA LLC (Continued) **S122433018**

Location:	Next to Boiler Room
Amount:	180000
Amount Unit:	pounds
Type:	Below ground tank
Pressure:	Ambient pressure
Temperature:	Greater than ambient temperature
Last Modified:	2/27/2016

Chem Inventory:

Facility ID:	FATR201525XKPW002Q15
Chem Inv Record ID:	CVTR2015B7JRUX006KKA
Chemical Name:	Aluminum sulfate solution
CAS NUMBER:	17927-65-0
EHS Chemical:	No
Reported Year:	2011
Last Modified:	2/27/2016
Avg Amount:	22184
Days On Site:	365
Max Amount:	44369
Max Amt Container:	44369
Chem Same As Last Yr:	Not reported
Chronic:	Not reported
Acute:	True
Fire:	Not reported
Gas:	Not reported
Liquid:	True
Mixture:	True
Pressure:	Not reported
Pure:	Not reported
Reactive:	True
Solid:	Not reported
State Label Code:	VT2015
Trade Secret:	Not reported

Chemical Location:

Facility ID:	FATR201525XKPW002Q15
Chemical ID:	CVTR2015B7JRUX006KKA
Reported Year:	2011
Location:	Boardmachine dye room.
Amount:	Not reported
Amount Unit:	pounds
Type:	Tank inside building
Pressure:	Ambient pressure
Temperature:	Ambient temperature
Last Modified:	2/27/2016

Chemical Mixture:

Reported Year:	2011
Chemical Mix:	aluminum sulfate
Percentage:	50
MiX CAS:	17927-65-0
MiX EHS:	Not reported
Weight Volume:	Wt
MiX Last Modified:	2/27/2016

Reported Year:	2011
Chemical Mix:	water

FIBERMARK NORTH AMERICA LLC (Continued) **S122433018**

Percentage:	50
MiX CAS:	7732-18-5
MiX EHS:	Not reported
Weight Volume:	Wt
MiX Last Modified:	2/27/2016

Chem Inventory:

Facility ID:	FATR201525XKPW002Q15
Chem Inv Record ID:	CVTR201526CVPW00XTK2
Chemical Name:	Acetic Acid
CAS NUMBER:	64-19-7
EHS Chemical:	No
Reported Year:	2011
Last Modified:	2/27/2016
Avg Amount:	2817
Days On Site:	365
Max Amount:	4138
Max Amt Container:	200
Chem Same As Last Yr:	Not reported
Chronic:	True
Acute:	True
Fire:	True
Gas:	Not reported
Liquid:	True
Mixture:	True
Pressure:	Not reported
Pure:	Not reported
Reactive:	True
Solid:	Not reported
State Label Code:	VT2015
Trade Secret:	Not reported

Chemical Location:

Facility ID:	FATR201525XKPW002Q15
Chemical ID:	CVTR201526CVPW00XTK2
Reported Year:	2011
Location:	Raw material storage - northeast end of building - carboys of glacial acetic acid.
Amount:	1500
Amount Unit:	pounds
Type:	Plastic or non-metallic drum
Pressure:	Ambient pressure
Temperature:	Ambient temperature
Last Modified:	2/27/2016

Facility ID:	FATR201525XKPW002Q15
Chemical ID:	CVTR201526CVPW00XTK2
Reported Year:	2011
Location:	Stock Prep - dye room - drums of dyes with acetic acid as a component
Amount:	1200
Amount Unit:	pounds
Type:	Plastic or non-metallic drum
Pressure:	Ambient pressure
Temperature:	Ambient temperature
Last Modified:	2/27/2016

FIBERMARK NORTH AMERICA LLC (Continued) **S122433018**

Chemical Mixture:
- Reported Year: 2011
- Chemical Mix: Acetic acid in dye/colorant
- Percentage: 45
- MiX CAS: 64-19-7
- MiX EHS: Not reported
- Weight Volume: Wt
- MiX Last Modified: 2/27/2016

Chem Inventory:
- Facility ID: FATR201525XKPW002Q15
- Chem Inv Record ID: CVTR201526CWCU014NKE
- Chemical Name: Sodium Hydroxide
- CAS NUMBER: 1310-73-2
- EHS Chemical: No
- Reported Year: 2011
- Last Modified: 2/27/2016
- Avg Amount: 9455
- Days On Site: 365
- Max Amount: 18909
- Max Amt Container: 17947
- Chem Same As Last Yr: True
- Chronic: Not reported
- Acute: True
- Fire: Not reported
- Gas: Not reported
- Liquid: True
- Mixture: True
- Pressure: Not reported
- Pure: Not reported
- Reactive: True
- Solid: Not reported
- State Label Code: VT2015
- Trade Secret: Not reported

Chemical Location:
- Facility ID: FATR201525XKPW002Q15
- Chemical ID: CVTR201526CWCU014NKE
- Reported Year: 2011
- Location: Sand Filter Building
- Amount: 120
- Amount Unit: pounds
- Type: Tank inside building
- Pressure: Ambient pressure
- Temperature: Ambient temperature
- Last Modified: 2/27/2016

- Facility ID: FATR201525XKPW002Q15
- Chemical ID: CVTR201526CWCU014NKE
- Reported Year: 2011
- Location: Bulk Storage Building
- Amount: 18749
- Amount Unit: pounds
- Type: Tank inside building
- Pressure: Ambient pressure
- Temperature: Ambient temperature
- Last Modified: 2/27/2016

FIBERMARK NORTH AMERICA LLC (Continued) **S122433018**

Chemical Mixture:

Reported Year:	2011
Chemical Mix:	Sodium Hydroxide - Nalstrip 12
Percentage:	3
MiX CAS:	1310-73-2
MiX EHS:	Not reported
Weight Volume:	Wt
MiX Last Modified:	2/27/2016

Reported Year:	2011
Chemical Mix:	Sodium Hydroxide - Nalstrip 7680
Percentage:	55
MiX CAS:	1310-73-2
MiX EHS:	Not reported
Weight Volume:	Wt
MiX Last Modified:	2/27/2016

Reported Year:	2011
Chemical Mix:	Sodium Hydroxide - Sodium Hypochlorite
Percentage:	.4
MiX CAS:	1310-73-2
MiX EHS:	Not reported
Weight Volume:	Wt
MiX Last Modified:	2/27/2016

Chem Inventory:

Facility ID:	FATR201525XKPW002Q15
Chem Inv Record ID:	CVTR201526CWTZ01CSH6
Chemical Name:	2-Propanol
CAS NUMBER:	67-63-0
EHS Chemical:	No
Reported Year:	2011
Last Modified:	2/27/2016
Avg Amount:	297
Days On Site:	365
Max Amount:	594
Max Amt Container:	264
Chem Same As Last Yr:	True
Chronic:	Not reported
Acute:	True
Fire:	True
Gas:	Not reported
Liquid:	True
Mixture:	True
Pressure:	Not reported
Pure:	Not reported
Reactive:	True
Solid:	Not reported
State Label Code:	VT2015
Trade Secret:	Not reported

Chemical Location:

Facility ID:	FATR201525XKPW002Q15
Chemical ID:	CVTR201526CWTZ01CSH6
Reported Year:	2011
Location:	Stock Prep
Amount:	528

FIBERMARK NORTH AMERICA LLC (Continued) **S122433018**

Amount Unit:	pounds
Type:	Tote bin
Pressure:	Ambient pressure
Temperature:	Ambient temperature
Last Modified:	2/27/2016
Facility ID:	FATR201525XKPW002Q15
Chemical ID:	CVTR201526CWTZ01CSH6
Reported Year:	2011
Location:	Finishing
Amount:	33
Amount Unit:	pounds
Type:	Plastic or non-metallic drum
Pressure:	Ambient pressure
Temperature:	Ambient temperature
Last Modified:	2/27/2016

Chemical Mixture:

Reported Year:	2011
Chemical Mix:	2 -Propanol, Nalco 7648 Microbiocide
Percentage:	7
MiX CAS:	67-63-0
MiX EHS:	Not reported
Weight Volume:	Wt
MiX Last Modified:	2/27/2016
Reported Year:	2011
Chemical Mix:	2 -Propanol
Percentage:	93
MiX CAS:	67-63-0
MiX EHS:	Not reported
Weight Volume:	Wt
MiX Last Modified:	2/27/2016

Chem Inventory:

Facility ID:	FATR201525XKPW002Q15
Chem Inv Record ID:	CVTR201526CX8J01HCDW
Chemical Name:	2,2-dibromo-3-nitrilopropionamide
CAS NUMBER:	10222-01-2
EHS Chemical:	No
Reported Year:	2011
Last Modified:	2/27/2016
Avg Amount:	450
Days On Site:	365
Max Amount:	900
Max Amt Container:	450
Chem Same As Last Yr:	True
Chronic:	Not reported
Acute:	True
Fire:	True
Gas:	Not reported
Liquid:	True
Mixture:	True
Pressure:	Not reported
Pure:	Not reported
Reactive:	True

FIBERMARK NORTH AMERICA LLC (Continued) **S122433018**

Solid:	Not reported
State Label Code:	VT2015
Trade Secret:	Not reported

Chemical Location:

Facility ID:	FATR201525XKPW002Q15
Chemical ID:	CVTR201526CX8J01HCDW
Reported Year:	2011
Location:	Stock Prep
Amount:	900
Amount Unit:	pounds
Type:	Tote bin
Pressure:	Ambient pressure
Temperature:	Ambient temperature
Last Modified:	2/27/2016

Chemical Mixture:

Reported Year:	2011
Chemical Mix:	2,2-dibromo-nitrilopropionamide, Nalco 7649 Biocide
Percentage:	20
MiX CAS:	10222-01-2
MiX EHS:	Not reported
Weight Volume:	Wt
MiX Last Modified:	2/27/2016

Chem Inventory:

Facility ID:	FATR201525XKPW002Q15
Chem Inv Record ID:	CVTR201526CXEH01LJ8S
Chemical Name:	Potassium Hydroxide
CAS NUMBER:	1310-58-3
EHS Chemical:	No
Reported Year:	2011
Last Modified:	2/27/2016
Avg Amount:	5079
Days On Site:	365
Max Amount:	10158
Max Amt Container:	8424
Chem Same As Last Yr:	True
Chronic:	Not reported
Acute:	True
Fire:	Not reported
Gas:	Not reported
Liquid:	True
Mixture:	True
Pressure:	Not reported
Pure:	Not reported
Reactive:	True
Solid:	Not reported
State Label Code:	VT2015
Trade Secret:	Not reported

Chemical Location:

Facility ID:	FATR201525XKPW002Q15
Chemical ID:	CVTR201526CXEH01LJ8S
Reported Year:	2011
Location:	Finishing
Amount:	118

FIBERMARK NORTH AMERICA LLC (Continued) **S122433018**

Amount Unit:	pounds
Type:	Plastic or non-metallic drum
Pressure:	Ambient pressure
Temperature:	Ambient temperature
Last Modified:	2/27/2016
Facility ID:	FATR201525XKPW002Q15
Chemical ID:	CVTR201526CXEH01LJ8S
Reported Year:	2011
Location:	Stock Prep & Inventory
Amount:	1616
Amount Unit:	pounds
Type:	Tote bin
Pressure:	Ambient pressure
Temperature:	Ambient temperature
Last Modified:	2/27/2016
Facility ID:	FATR201525XKPW002Q15
Chemical ID:	CVTR201526CXEH01LJ8S
Reported Year:	2011
Location:	Bulk Storage Building
Amount:	8424
Amount Unit:	pounds
Type:	Tank inside building
Pressure:	Ambient pressure
Temperature:	Ambient temperature
Last Modified:	2/27/2016

Chemical Mixture:

Reported Year:	2011
Chemical Mix:	Potassium Hydroxide - Nalstrip 1570
Percentage:	15
MiX CAS:	1310-58-3
MiX EHS:	Not reported
Weight Volume:	Wt
MiX Last Modified:	2/27/2016
Reported Year:	2011
Chemical Mix:	Potassium Hydroxide - Nalstrip 12
Percentage:	30
MiX CAS:	1310-58-3
MiX EHS:	Not reported
Weight Volume:	Wt
MiX Last Modified:	2/27/2016
Reported Year:	2011
Chemical Mix:	Potassium Hydroxide - Master Kleen PM
Percentage:	10
MiX CAS:	1310-58-3
MiX EHS:	Not reported
Weight Volume:	Wt
MiX Last Modified:	2/27/2016

Chem Inventory:

Facility ID:	FATR201525XKPW002Q15
Chem Inv Record ID:	CVTR201526CY9E01YJ6R

FIBERMARK NORTH AMERICA LLC (Continued) **S122433018**

Chemical Name:	Sulfuric Acid
CAS NUMBER:	7664-93-9
EHS Chemical:	Yes
Reported Year:	2011
Last Modified:	2/27/2016
Avg Amount:	1600
Days On Site:	365
Max Amount:	2565
Max Amt Container:	2565
Chem Same As Last Yr:	Not reported
Chronic:	Not reported
Acute:	True
Fire:	Not reported
Gas:	Not reported
Liquid:	True
Mixture:	True
Pressure:	Not reported
Pure:	Not reported
Reactive:	True
Solid:	Not reported
State Label Code:	VT2015
Trade Secret:	Not reported

Chemical Location:

Facility ID:	FATR201525XKPW002Q15
Chemical ID:	CVTR201526CY9E01YJ6R
Reported Year:	2011
Location:	Stock Prep - tote bins of 50% sulfuric acid
Amount:	2565
Amount Unit:	pounds
Type:	Tote bin
Pressure:	Ambient pressure
Temperature:	Ambient temperature
Last Modified:	2/27/2016

Facility ID:	FATR201525XKPW002Q15
Chemical ID:	CVTR201526CY9E01YJ6R
Reported Year:	2011
Location:	Facility-wide - battery in JLG E300AJ lift
Amount:	42
Amount Unit:	pounds
Type:	Battery
Pressure:	Ambient pressure
Temperature:	Ambient temperature
Last Modified:	2/27/2016

Facility ID:	FATR201525XKPW002Q15
Chemical ID:	CVTR201526CY9E01YJ6R
Reported Year:	2011
Location:	Pallet shop - battery in Crown GPW walkie
Amount:	43
Amount Unit:	pounds
Type:	Battery
Pressure:	Ambient pressure
Temperature:	Ambient temperature
Last Modified:	2/27/2016

Facility ID:	FATR201525XKPW002Q15

FIBERMARK NORTH AMERICA LLC (Continued) **S122433018**

Chemical ID:	CVTR201526CY9E01YJ6R
Reported Year:	2011
Location:	Stock Prep - tote bin of NeuRoz 800 (5% acid)
Amount:	15
Amount Unit:	pounds
Type:	Tote bin
Pressure:	Ambient pressure
Temperature:	Ambient temperature
Last Modified:	2/27/2016

Facility ID:	FATR201525XKPW002Q15
Chemical ID:	CVTR201526CY9E01YJ6R
Reported Year:	2011
Location:	Coating department - battery in Mitsubishi fork lift
Amount:	162
Amount Unit:	pounds
Type:	Battery
Pressure:	Ambient pressure
Temperature:	Ambient temperature
Last Modified:	2/27/2016

Facility ID:	FATR201525XKPW002Q15
Chemical ID:	CVTR201526CY9E01YJ6R
Reported Year:	2011
Location:	Facility wide - battery in MarkLift CH20NEP
Amount:	15
Amount Unit:	pounds
Type:	Battery
Pressure:	Ambient pressure
Temperature:	Ambient temperature
Last Modified:	2/27/2016

Facility ID:	FATR201525XKPW002Q15
Chemical ID:	CVTR201526CY9E01YJ6R
Reported Year:	2011
Location:	Pallet shop - battery in Clark HWD30 walkie
Amount:	92
Amount Unit:	pounds
Type:	Battery
Pressure:	Ambient pressure
Temperature:	Ambient temperature
Last Modified:	2/27/2016

Chemical Mixture:

Reported Year:	2011
Chemical Mix:	Sulfuric Acid - 50%
Percentage:	50
MiX CAS:	7664-93-9
MiX EHS:	T
Weight Volume:	Wt
MiX Last Modified:	2/27/2016

Reported Year:	2011
Chemical Mix:	Sulfuric Acid - Neuroz 800
Percentage:	5
MiX CAS:	7664-93-9
MiX EHS:	T

FIBERMARK NORTH AMERICA LLC (Continued) **S122433018**

Weight Volume: Wt
MiX Last Modified: 2/27/2016

Chem Inventory:
Facility ID: FATR201525XKPW002Q15
Chem Inv Record ID: CVTR201526CYG4024BR6
Chemical Name: Copper
CAS NUMBER: 7440-50-8
EHS Chemical: No
Reported Year: 2011
Last Modified: 2/27/2016
Avg Amount: 137
Days On Site: 365
Max Amount: 274
Max Amt Container: 50
Chem Same As Last Yr: Not reported
Chronic: Not reported
Acute: True
Fire: Not reported
Gas: Not reported
Liquid: True
Mixture: True
Pressure: Not reported
Pure: Not reported
Reactive: Not reported
Solid: Not reported
State Label Code: VT2015
Trade Secret: Not reported

Chemical Location:
Facility ID: FATR201525XKPW002Q15
Chemical ID: CVTR201526CYG4024BR6
Reported Year: 2011
Location: Through out the Mill
Amount: 200
Amount Unit: pounds
Type: Plastic or non-metallic drum
Pressure: Ambient pressure
Temperature: Ambient temperature
Last Modified: 2/27/2016

Chemical Mixture:
Reported Year: 2011
Chemical Mix: Copper - Direct Resin Fast Blue 2RLL
Percentage: 1.8
MiX CAS: 7440-50-8
MiX EHS: Not reported
Weight Volume: Wt
MiX Last Modified: 2/27/2016

Reported Year: 2011
Chemical Mix: Copper - Fastusol C Blue 67L
Percentage: 2
MiX CAS: 7440-50-8
MiX EHS: Not reported
Weight Volume: Wt
MiX Last Modified: 2/27/2016

FIBERMARK NORTH AMERICA LLC (Continued) **S122433018**

Reported Year: 2011
Chemical Mix: Copper - Pigment Blue CK-15:3 liquid
Percentage: 11
MiX CAS: 7440-50-8
MiX EHS: Not reported
Weight Volume: Wt
MiX Last Modified: 2/27/2016

Reported Year: 2011
Chemical Mix: Copper - Pigment Blue ST - 15 liquid
Percentage: 3
MiX CAS: 7440-50-8
MiX EHS: Not reported
Weight Volume: Wt
MiX Last Modified: 2/27/2016

Reported Year: 2011
Chemical Mix: Copper - GCD 9957 Green 7 liquid
Percentage: 2
MiX CAS: 7440-50-8
MiX EHS: Not reported
Weight Volume: Wt
MiX Last Modified: 2/27/2016

Reported Year: 2011
Chemical Mix: Copper - Intralite Turquoise GLL
Percentage: 4
MiX CAS: 7440-50-8
MiX EHS: Not reported
Weight Volume: Wt
MiX Last Modified: 2/27/2016

Reported Year: 2011
Chemical Mix: Copper - Sun Blue BPD B315
Percentage: 4
MiX CAS: 7440-50-8
MiX EHS: Not reported
Weight Volume: Wt
MiX Last Modified: 2/27/2016

Chem Inventory:
Facility ID: FATR201525XKPW002Q15
Chem Inv Record ID: CVTR201526CZJ502BH26
Chemical Name: Ammonia
CAS NUMBER: 7664-41-7
EHS Chemical: Yes
Reported Year: 2011
Last Modified: 2/27/2016
Avg Amount: 269
Days On Site: 365
Max Amount: 537
Max Amt Container: 537
Chem Same As Last Yr: Not reported
Chronic: Not reported
Acute: True
Fire: Not reported
Gas: Not reported

FIBERMARK NORTH AMERICA LLC (Continued) **S122433018**

Liquid:	True
Mixture:	True
Pressure:	Not reported
Pure:	Not reported
Reactive:	Not reported
Solid:	Not reported
State Label Code:	VT2015
Trade Secret:	Not reported

Chemical Location:

Facility ID:	FATR201525XKPW002Q15
Chemical ID:	CVTR201526CZJ502BH26
Reported Year:	2011
Location:	Stock Prep
Amount:	537
Amount Unit:	pounds
Type:	Tank inside building
Pressure:	Ambient pressure
Temperature:	Ambient temperature
Last Modified:	2/27/2016

Chemical Mixture:

Reported Year:	2011
Chemical Mix:	Ammonia - Plasmine PLH-50
Percentage:	1
MiX CAS:	7664-41-7
MiX EHS:	Not reported
Weight Volume:	Wt
MiX Last Modified:	2/27/2016

Chem Inventory:

Facility ID:	FATR201525XKPW002Q15
Chem Inv Record ID:	CVTR201526CZJX02C5HZ
Chemical Name:	Glycerine
CAS NUMBER:	56-81-5
EHS Chemical:	No
Reported Year:	2011
Last Modified:	2/27/2016
Avg Amount:	549
Days On Site:	365
Max Amount:	1098
Max Amt Container:	549
Chem Same As Last Yr:	True
Chronic:	Not reported
Acute:	True
Fire:	True
Gas:	Not reported
Liquid:	True
Mixture:	True
Pressure:	Not reported
Pure:	Not reported
Reactive:	Not reported
Solid:	Not reported
State Label Code:	VT2015
Trade Secret:	Not reported

Chemical Location:

FIBERMARK NORTH AMERICA LLC (Continued) **S122433018**

Facility ID:	FATR201525XKPW002Q15
Chemical ID:	CVTR201526CZJX02C5HZ
Reported Year:	2011
Location:	Through out the Mill
Amount:	1098
Amount Unit:	pounds
Type:	Plastic or non-metallic drum
Pressure:	Ambient pressure
Temperature:	Ambient temperature
Last Modified:	2/27/2016

Chemical Mixture:

Reported Year:	2011
Chemical Mix:	Glycerine
Percentage:	95
MiX CAS:	56-81-5
MiX EHS:	Not reported
Weight Volume:	Wt
MiX Last Modified:	2/27/2016

Chem Inventory:

Facility ID:	FATR201525XKPW002Q15
Chem Inv Record ID:	CVTR201526CZNB02F4BU
Chemical Name:	Carbon Black
CAS NUMBER:	1333-86-4
EHS Chemical:	No
Reported Year:	2011
Last Modified:	2/27/2016
Avg Amount:	480
Days On Site:	365
Max Amount:	960
Max Amt Container:	167
Chem Same As Last Yr:	True
Chronic:	Not reported
Acute:	True
Fire:	Not reported
Gas:	Not reported
Liquid:	True
Mixture:	True
Pressure:	Not reported
Pure:	Not reported
Reactive:	Not reported
Solid:	Not reported
State Label Code:	VT2015
Trade Secret:	Not reported

Chemical Location:

Facility ID:	FATR201525XKPW002Q15
Chemical ID:	CVTR201526CZNB02F4BU
Reported Year:	2011
Location:	Finishing
Amount:	167
Amount Unit:	pounds
Type:	Plastic or non-metallic drum
Pressure:	Ambient pressure
Temperature:	Ambient temperature
Last Modified:	2/27/2016

FIBERMARK NORTH AMERICA LLC (Continued) **S122433018**

Facility ID:	FATR201525XKPW002Q15
Chemical ID:	CVTR201526CZNB02F4BU
Reported Year:	2011
Location:	Stock Prep
Amount:	793
Amount Unit:	pounds
Type:	Plastic or non-metallic drum
Pressure:	Ambient pressure
Temperature:	Ambient temperature
Last Modified:	2/27/2016

Chemical Mixture:

Reported Year:	2011
Chemical Mix:	Carbon Black - Ajack Black 36
Percentage:	35
MiX CAS:	1333-86-4
MiX EHS:	Not reported
Weight Volume:	Wt
MiX Last Modified:	2/27/2016

Reported Year:	2011
Chemical Mix:	Carbon Black - Ponolith Black P liquid
Percentage:	20
MiX CAS:	1333-86-4
MiX EHS:	Not reported
Weight Volume:	Wt
MiX Last Modified:	2/27/2016

Reported Year:	2011
Chemical Mix:	Carbon Black - Ajack Black 38
Percentage:	35
MiX CAS:	1333-86-4
MiX EHS:	Not reported
Weight Volume:	Wt
MiX Last Modified:	2/27/2016

Reported Year:	2011
Chemical Mix:	Not reported
Percentage:	Not reported
MiX CAS:	Not reported
MiX EHS:	Not reported
Weight Volume:	Not reported
MiX Last Modified:	2/27/2016

Chem Inventory:

Facility ID:	FATR201525XKPW002Q15
Chem Inv Record ID:	CVTR201526CZVN02NFRU
Chemical Name:	Diethylethanolamine
CAS NUMBER:	100-37-8
EHS Chemical:	No
Reported Year:	2011
Last Modified:	2/27/2016
Avg Amount:	90
Days On Site:	365
Max Amount:	180
Max Amt Container:	180

FIBERMARK NORTH AMERICA LLC (Continued) **S122433018**

Chem Same As Last Yr:	True
Chronic:	True
Acute:	True
Fire:	True
Gas:	Not reported
Liquid:	True
Mixture:	True
Pressure:	Not reported
Pure:	Not reported
Reactive:	Not reported
Solid:	Not reported
State Label Code:	VT2015
Trade Secret:	Not reported

Chemical Location:

Facility ID:	FATR201525XKPW002Q15
Chemical ID:	CVTR201526CZVN02NFRU
Reported Year:	2011
Location:	Aside Boiler Room
Amount:	180
Amount Unit:	pounds
Type:	Plastic or non-metallic drum
Pressure:	Ambient pressure
Temperature:	Ambient temperature
Last Modified:	2/27/2016

Chemical Mixture:

Reported Year:	2011
Chemical Mix:	Diethyethanolamine - Chemtreat BL-1544
Percentage:	28
MiX CAS:	100-37-8
MiX EHS:	Not reported
Weight Volume:	Wt
MiX Last Modified:	2/27/2016

Chem Inventory:

Facility ID:	FATR201525XKPW002Q15
Chem Inv Record ID:	CVTR201526D04402RS6H
Chemical Name:	Cyclohexylamine
CAS NUMBER:	108-91-8
EHS Chemical:	Yes
Reported Year:	2011
Last Modified:	2/27/2016
Avg Amount:	90
Days On Site:	365
Max Amount:	180
Max Amt Container:	180
Chem Same As Last Yr:	True
Chronic:	True
Acute:	True
Fire:	True
Gas:	Not reported
Liquid:	True
Mixture:	True
Pressure:	Not reported
Pure:	Not reported
Reactive:	Not reported

FIBERMARK NORTH AMERICA LLC (Continued) **S122433018**

Solid:	Not reported
State Label Code:	VT2015
Trade Secret:	Not reported

Chemical Location:

Facility ID:	FATR201525XKPW002Q15
Chemical ID:	CVTR201526D04402RS6H
Reported Year:	2011
Location:	Aside Boiler Room
Amount:	180
Amount Unit:	pounds
Type:	Plastic or non-metallic drum
Pressure:	Ambient pressure
Temperature:	Ambient temperature
Last Modified:	2/27/2016

Chemical Mixture:

Reported Year:	2011
Chemical Mix:	Cyclohexylamine- Chemtreat 1544
Percentage:	28
MiX CAS:	108-91-8
MiX EHS:	T
Weight Volume:	Wt
MiX Last Modified:	2/27/2016

Chem Inventory:

Facility ID:	FATR201525XKPW002Q15
Chem Inv Record ID:	CVTR20152W23Q800GM6Q
Chemical Name:	1-Methyl-2-Pyrrolidone
CAS NUMBER:	872-50-4
EHS Chemical:	No
Reported Year:	2011
Last Modified:	2/27/2016
Avg Amount:	189
Days On Site:	365
Max Amount:	378
Max Amt Container:	95
Chem Same As Last Yr:	True
Chronic:	Not reported
Acute:	True
Fire:	Not reported
Gas:	Not reported
Liquid:	True
Mixture:	True
Pressure:	Not reported
Pure:	Not reported
Reactive:	Not reported
Solid:	Not reported
State Label Code:	VT2015
Trade Secret:	Not reported

Chemical Location:

Facility ID:	FATR201525XKPW002Q15
Chemical ID:	CVTR20152W23Q800GM6Q
Reported Year:	2011
Location:	Finishing
Amount:	378

FIBERMARK NORTH AMERICA LLC (Continued) **S122433018**

Amount Unit:	pounds
Type:	Tote bin
Pressure:	Ambient pressure
Temperature:	Ambient temperature
Last Modified:	2/27/2016

Chemical Mixture:

Reported Year:	2011
Chemical Mix:	1-Methyl-2-Pyrrolidone - Altocote SF Matte 6006
Percentage:	4
MiX CAS:	872-50-4
MiX EHS:	Not reported
Weight Volume:	Wt
MiX Last Modified:	2/27/2016

Chem Inventory:

Facility ID:	FATR201525XKPW002Q15
Chem Inv Record ID:	CVTR20153KQ4Q700208K
Chemical Name:	Potassium Dodecylbenzenesulphonate
CAS NUMBER:	27177-77-1
EHS Chemical:	No
Reported Year:	2011
Last Modified:	2/27/2016
Avg Amount:	1026
Days On Site:	365
Max Amount:	2052
Max Amt Container:	2052
Chem Same As Last Yr:	Not reported
Chronic:	Not reported
Acute:	True
Fire:	True
Gas:	Not reported
Liquid:	True
Mixture:	True
Pressure:	Not reported
Pure:	Not reported
Reactive:	Not reported
Solid:	Not reported
State Label Code:	VT2015
Trade Secret:	Not reported

Chemical Location:

Facility ID:	FATR201525XKPW002Q15
Chemical ID:	CVTR20153KQ4Q700208K
Reported Year:	2011
Location:	Bulk Storage Building
Amount:	2052
Amount Unit:	pounds
Type:	Tank inside building
Pressure:	Ambient pressure
Temperature:	Ambient temperature
Last Modified:	2/27/2016

Chemical Mixture:

Reported Year:	2011
Chemical Mix:	Nalkleen 1620

FIBERMARK NORTH AMERICA LLC (Continued) **S122433018**

Percentage:	8
MiX CAS:	27177-77-1
MiX EHS:	Not reported
Weight Volume:	Wt
MiX Last Modified:	2/27/2016

Chem Inventory:

Facility ID:	FATR201525XKPW002Q15
Chem Inv Record ID:	CVTR20153KQ58D005QVW
Chemical Name:	Dipropylene Glycol Monomethyl Ether
CAS NUMBER:	34590-94-8
EHS Chemical:	No
Reported Year:	2011
Last Modified:	2/27/2016
Avg Amount:	1924
Days On Site:	365
Max Amount:	3848
Max Amt Container:	3848
Chem Same As Last Yr:	Not reported
Chronic:	Not reported
Acute:	True
Fire:	True
Gas:	Not reported
Liquid:	True
Mixture:	True
Pressure:	Not reported
Pure:	Not reported
Reactive:	Not reported
Solid:	Not reported
State Label Code:	VT2015
Trade Secret:	Not reported

Chemical Location:

Facility ID:	FATR201525XKPW002Q15
Chemical ID:	CVTR20153KQ58D005QVW
Reported Year:	2011
Location:	Bulk Storage Building
Amount:	3848
Amount Unit:	pounds
Type:	Tank inside building
Pressure:	Ambient pressure
Temperature:	Ambient temperature
Last Modified:	2/27/2016

Chemical Mixture:

Reported Year:	2011
Chemical Mix:	Nalkleen 1620
Percentage:	15
MiX CAS:	34590-94-8
MiX EHS:	Not reported
Weight Volume:	Wt
MiX Last Modified:	2/27/2016

Chem Inventory:

Facility ID:	FATR201525XKPW002Q15
Chem Inv Record ID:	CVTR20154900MX00118X

FIBERMARK NORTH AMERICA LLC (Continued) **S122433018**

Chemical Name:	Nitrogen, Compressed Gas
CAS NUMBER:	7727-37-9
EHS Chemical:	No
Reported Year:	2011
Last Modified:	2/27/2016
Avg Amount:	96
Days On Site:	365
Max Amount:	191
Max Amt Container:	23.9
Chem Same As Last Yr:	True
Chronic:	Not reported
Acute:	True
Fire:	Not reported
Gas:	True
Liquid:	Not reported
Mixture:	Not reported
Pressure:	True
Pure:	True
Reactive:	Not reported
Solid:	Not reported
State Label Code:	VT2015
Trade Secret:	Not reported

Chemical Location:

Facility ID:	FATR201525XKPW002Q15
Chemical ID:	CVTR20154900MX00118X
Reported Year:	2011
Location:	At Dry-End Scanner
Amount:	47.8
Amount Unit:	pounds
Type:	Cylinder
Pressure:	Greater than ambient pressure
Temperature:	Ambient temperature
Last Modified:	2/27/2016

Facility ID:	FATR201525XKPW002Q15
Chemical ID:	CVTR20154900MX00118X
Reported Year:	2011
Location:	Outside Maintenance Area
Amount:	143.4
Amount Unit:	pounds
Type:	Cylinder
Pressure:	Greater than ambient pressure
Temperature:	Ambient temperature
Last Modified:	2/27/2016

Chem Inventory:

Facility ID:	FATR201525XKPW002Q15
Chem Inv Record ID:	CVTR20154920JZ003CDU
Chemical Name:	Argon, Compressed Gas
CAS NUMBER:	7440-37-1
EHS Chemical:	No
Reported Year:	2011
Last Modified:	2/27/2016
Avg Amount:	77
Days On Site:	365
Max Amount:	153

FIBERMARK NORTH AMERICA LLC (Continued) **S122433018**

Max Amt Container:	38.2
Chem Same As Last Yr:	True
Chronic:	Not reported
Acute:	True
Fire:	Not reported
Gas:	True
Liquid:	Not reported
Mixture:	Not reported
Pressure:	True
Pure:	True
Reactive:	Not reported
Solid:	Not reported
State Label Code:	VT2015
Trade Secret:	Not reported

Chemical Location:

Facility ID:	FATR201525XKPW002Q15
Chemical ID:	CVTR20154920JZ003CDU
Reported Year:	2011
Location:	Outside Maintenance Area
Amount:	114.6
Amount Unit:	pounds
Type:	Cylinder
Pressure:	Greater than ambient pressure
Temperature:	Cryogenic conditions
Last Modified:	2/27/2016

Facility ID:	FATR201525XKPW002Q15
Chemical ID:	CVTR20154920JZ003CDU
Reported Year:	2011
Location:	Inside Maintenance Area
Amount:	38.2
Amount Unit:	pounds
Type:	Cylinder
Pressure:	Greater than ambient pressure
Temperature:	Cryogenic conditions
Last Modified:	2/27/2016

Chem Inventory:

Facility ID:	FATR201525XKPW002Q15
Chem Inv Record ID:	CVTR20154Y6XDM003NPP
Chemical Name:	Octadecylaminodimethyltrimethoxysilylpropyl Ammonium Chloride
CAS NUMBER:	27668-52-6
EHS Chemical:	No
Reported Year:	2011
Last Modified:	2/27/2016
Avg Amount:	144
Days On Site:	365
Max Amount:	288
Max Amt Container:	288
Chem Same As Last Yr:	True
Chronic:	True
Acute:	True
Fire:	True
Gas:	Not reported
Liquid:	True
Mixture:	True

FIBERMARK NORTH AMERICA LLC (Continued) **S122433018**

Pressure:	True
Pure:	Not reported
Reactive:	Not reported
Solid:	Not reported
State Label Code:	VT2015
Trade Secret:	Not reported

Chemical Location:

Facility ID:	FATR201525XKPW002Q15
Chemical ID:	CVTR20154Y6XDM003NPP
Reported Year:	2011
Location:	Coater kitchen - Finishing
Amount:	288
Amount Unit:	pounds
Type:	Steel Drum
Pressure:	Ambient pressure
Temperature:	Ambient temperature
Last Modified:	2/27/2016

Chemical Mixture:

Reported Year:	2011
Chemical Mix:	Octadecylaminodimethyltrimethoxysilylpropyl Ammonium Chloride
Percentage:	72
MiX CAS:	27668-52-6
MiX EHS:	Not reported
Weight Volume:	Wt
MiX Last Modified:	2/27/2016

Chem Inventory:

Facility ID:	FATR201525XKPW002Q15
Chem Inv Record ID:	CVTR20154Y6XU10064XY
Chemical Name:	Ethyl Acrylate
CAS NUMBER:	140-88-5
EHS Chemical:	No
Reported Year:	2011
Last Modified:	2/27/2016
Avg Amount:	60
Days On Site:	365
Max Amount:	119
Max Amt Container:	3
Chem Same As Last Yr:	Not reported
Chronic:	True
Acute:	Not reported
Fire:	Not reported
Gas:	Not reported
Liquid:	True
Mixture:	True
Pressure:	Not reported
Pure:	Not reported
Reactive:	Not reported
Solid:	Not reported
State Label Code:	VT2015
Trade Secret:	Not reported

Chemical Location:

Facility ID:	FATR201525XKPW002Q15
Chemical ID:	CVTR20154Y6XU10064XY

FIBERMARK NORTH AMERICA LLC (Continued) **S122433018**

Reported Year:	2011
Location:	Coater kitchen - Finishing
Amount:	119
Amount Unit:	pounds
Type:	Tote bin
Pressure:	Ambient pressure
Temperature:	Ambient temperature
Last Modified:	2/27/2016

Chemical Mixture:

Reported Year:	2011
Chemical Mix:	Ethyl Acrylate - Rhoplex I-2183N Emulsion
Percentage:	0.1
MiX CAS:	140-88-5
MiX EHS:	Not reported
Weight Volume:	Wt
MiX Last Modified:	2/27/2016

Chem Inventory:

Facility ID:	FATR201525XKPW002Q15
Chem Inv Record ID:	CVTR20157RCVJR002V8C
Chemical Name:	Urea
CAS NUMBER:	57-13-6
EHS Chemical:	No
Reported Year:	2011
Last Modified:	2/27/2016
Avg Amount:	1500
Days On Site:	365
Max Amount:	3000
Max Amt Container:	50
Chem Same As Last Yr:	Not reported
Chronic:	Not reported
Acute:	True
Fire:	Not reported
Gas:	Not reported
Liquid:	Not reported
Mixture:	Not reported
Pressure:	Not reported
Pure:	True
Reactive:	Not reported
Solid:	True
State Label Code:	VT2015
Trade Secret:	Not reported

Chemical Location:

Facility ID:	FATR201525XKPW002Q15
Chemical ID:	CVTR20157RCVJR002V8C
Reported Year:	2011
Location:	Northeast end of main building - inside
Amount:	2000
Amount Unit:	pounds
Type:	Bag
Pressure:	Ambient pressure
Temperature:	Ambient temperature
Last Modified:	2/27/2016

Facility ID:	FATR201525XKPW002Q15

FIBERMARK NORTH AMERICA LLC (Continued) **S122433018**

Chemical ID:	CVTR20157RCVJR002V8C
Reported Year:	2011
Location:	Clarifier building
Amount:	2000
Amount Unit:	pounds
Type:	Bag
Pressure:	Ambient pressure
Temperature:	Ambient temperature
Last Modified:	2/27/2016

Chem Inventory:

Facility ID:	FATR201525XKPW002Q15
Chem Inv Record ID:	CVTR20157RCWA1005QZW
Chemical Name:	Diammonium Orthophosphate
CAS NUMBER:	7783-28-0
EHS Chemical:	No
Reported Year:	2011
Last Modified:	2/27/2016
Avg Amount:	1320
Days On Site:	365
Max Amount:	2640
Max Amt Container:	50
Chem Same As Last Yr:	Not reported
Chronic:	Not reported
Acute:	True
Fire:	Not reported
Gas:	Not reported
Liquid:	Not reported
Mixture:	True
Pressure:	Not reported
Pure:	Not reported
Reactive:	Not reported
Solid:	True
State Label Code:	VT2015
Trade Secret:	Not reported

Chemical Location:

Facility ID:	FATR201525XKPW002Q15
Chemical ID:	CVTR20157RCWA1005QZW
Reported Year:	2011
Location:	Clarifier building
Amount:	2000
Amount Unit:	pounds
Type:	Bag
Pressure:	Ambient pressure
Temperature:	Ambient temperature
Last Modified:	2/27/2016

Facility ID:	FATR201525XKPW002Q15
Chemical ID:	CVTR20157RCWA1005QZW
Reported Year:	2011
Location:	Northeast end of main building - inside
Amount:	1760
Amount Unit:	pounds
Type:	Bag
Pressure:	Ambient pressure
Temperature:	Ambient temperature

FIBERMARK NORTH AMERICA LLC (Continued) **S122433018**

Last Modified: 2/27/2016

Chemical Mixture:
Reported Year: 2011
Chemical Mix: DAP
Percentage: 88
MiX CAS: 7783-28-0
MiX EHS: Not reported
Weight Volume: Wt
MiX Last Modified: 2/27/2016

Chem Inventory:
Facility ID: FATR201525XKPW002Q15
Chem Inv Record ID: CVTR20159TZHVD001WVY
Chemical Name: Natural Gas, Compressed
CAS NUMBER: 74-82-8
EHS Chemical: No
Reported Year: 2011
Last Modified: 2/27/2016
Avg Amount: 24546
Days On Site: 365
Max Amount: 32728
Max Amt Container: 4091
Chem Same As Last Yr: Not reported
Chronic: Not reported
Acute: True
Fire: True
Gas: True
Liquid: Not reported
Mixture: Not reported
Pressure: True
Pure: True
Reactive: Not reported
Solid: Not reported
State Label Code: VT2015
Trade Secret: Not reported

Chemical Location:
Facility ID: FATR201525XKPW002Q15
Chemical ID: CVTR20159TZHVD001WVY
Reported Year: 2011
Location: Parking lot outside of boiler room - truck trailers of compressed natural gas
Amount: 36728
Amount Unit: pounds
Type: Above ground tank
Pressure: Greater than ambient pressure
Temperature: Ambient temperature
Last Modified: 2/27/2016

Chem Inventory:
Facility ID: FATR201525XKPW002Q15
Chem Inv Record ID: CVTR2015AHUP31006LPN
Chemical Name: Lubricating & Hydraulic oils
CAS NUMBER: Not reported
EHS Chemical: No

FIBERMARK NORTH AMERICA LLC (Continued) **S122433018**

Reported Year:	2011
Last Modified:	2/27/2016
Avg Amount:	Not reported
Days On Site:	365
Max Amount:	Not reported
Max Amt Container:	400
Chem Same As Last Yr:	True
Chronic:	True
Acute:	True
Fire:	True
Gas:	Not reported
Liquid:	True
Mixture:	True
Pressure:	Not reported
Pure:	Not reported
Reactive:	Not reported
Solid:	Not reported
State Label Code:	VT2015
Trade Secret:	Not reported

Chemical Location:

Facility ID:	FATR201525XKPW002Q15
Chemical ID:	CVTR2015AHUP31006LPN
Reported Year:	2011
Location:	Oil storage room
Amount:	7600
Amount Unit:	pounds
Type:	Steel Drum
Pressure:	Ambient pressure
Temperature:	Ambient temperature
Last Modified:	2/27/2016

Chem Inventory:

Facility ID:	FATR201525XKPW002Q15
Chem Inv Record ID:	CVTR201526CVLX00V8FN
Chemical Name:	Propane Liquid
CAS NUMBER:	74-98-6
EHS Chemical:	No
Reported Year:	2011
Last Modified:	2/27/2016
Avg Amount:	28800
Days On Site:	365
Max Amount:	57600
Max Amt Container:	57600
Chem Same As Last Yr:	True
Chronic:	Not reported
Acute:	Not reported
Fire:	True
Gas:	Not reported
Liquid:	True
Mixture:	Not reported
Pressure:	True
Pure:	True
Reactive:	Not reported
Solid:	Not reported
State Label Code:	VT2015
Trade Secret:	Not reported

FIBERMARK NORTH AMERICA LLC (Continued) **S122433018**

Chemical Location:
Facility ID: FATR201525XKPW002Q15
Chemical ID: CVTR201526CVLX00V8FN
Reported Year: 2011
Location: Next to Clarifier
Amount: 57600
Amount Unit: pounds
Type: Above ground tank
Pressure: Greater than ambient pressure
Temperature: Ambient temperature
Last Modified: 2/27/2016

A2 Target Property **FIBERMARK NORTH AMERICA INC**
161 WELLINGTON RD
BRATTLEBORO, VT 05302

EPA WATCH LIST **1016146136**
N/A

Site 2 of 12 in cluster A

Actual: 281 ft.

EPA WATCH LIST:
Facility ID: VT0000248
Program: CWA Facilities
List date: April 2013 CWA Watch List

Facility ID: VT0000248
Program: CWA Facilities
List date: June 2013 CWA Watch List

Facility ID: VT0000248
Program: CWA Facilities
List date: March 2013 CWA Watch List

Facility ID: VT0000248
Program: CWA Facilities
List date: August 2013 Watch List

Facility ID: VT0000248
Program: CWA Facilities
List date: May 2013 CWA Watch List

Facility ID: VT0000248
Program: CWA Facilities
List date: July 2013 Watch List

A3 Target Property **FIBERMARK**
161 WELLINGTON RD
BRATTLEBORO, VT 5302

FTTS **1009514532**
HIST FTTS **N/A**

Site 3 of 12 in cluster A

Actual: 281 ft.

FTTS INSP:
Inspection Number: 2003042215695 1
Region: 01
Inspection Date: 04/22/03
Inspector: MILETTE
Violation occurred: No

FIBERMARK (Continued) **1009514532**

Investigation Type: Section 6 PCB Federal Conducted
Investigation Reason: Neutral Scheme, Region
Legislation Code: TSCA
Facility Function: User

HIST FTTS INSP:
Inspection Number: 2003042215695 1
Region: 01
Inspection Date: Not reported
Inspector: MILETTE
Violation occurred: No
Investigation Type: Section 6 PCB Federal Conducted
Investigation Reason: Neutral Scheme, Region
Legislation Code: TSCA
Facility Function: User

A4 **NEENAH NORTHEAST LLC** **VT TIER 2** **S122435696**
Target **161 WELLINGTON ROAD** **N/A**
Property **BRATTLEBORO, VT 05301**

Site 4 of 12 in cluster A

Actual:
281 ft.

TIER 2:
Report Year: 2016
Facility Name: NEENAH NORTHEAST LLC
Facility Id: FATR2016BVGG33002QV9
Facility Dept: Not reported
Date Signed: 2/2/2017
Modification Date: 2/2/2017
Fee Total: 2,540
Number Employees: 110
Dike / Other Safeguard: Not reported
Failed Validation: Not reported
Fire District: Not reported
Mail Address: Not reported
Mail City,St,Zip: Not reported
Mail Country: Not reported
Lat/Long: 42.88 / -72.54
Lat/Long Location Description: Not reported
Lat Long Method: Not reported
Submitted By: Jason Kurszewski - Mill Manager
Chem Same As Last Yr: Not reported
Notes: Not reported
Validation Report: Not reported

Chem Inventory:
Facility ID: FATR2016BVGG33002QV9
Chem Inv Record ID: CVTR2016BVJ04300CWPM
Chemical Name: 1-METHYL-2-PYRROLIDONE
CAS NUMBER: 872-50-4
EHS Chemical: No
Reported Year: 2011
Last Modified: 2/2/2017
Avg Amount: 189
Days On Site: 365

NEENAH NORTHEAST LLC (Continued) **S122435696**

Max Amount:	378
Max Amt Container:	95
Chem Same As Last Yr:	True
Chronic:	Not reported
Acute:	True
Fire:	Not reported
Gas:	Not reported
Liquid:	True
Mixture:	True
Pressure:	Not reported
Pure:	Not reported
Reactive:	Not reported
Solid:	Not reported
State Label Code:	VT2016
Trade Secret:	Not reported

Chemical Location:

Facility ID:	FATR2016BVGG33002QV9
Chemical ID:	CVTR2016BVJ04300CWPM
Reported Year:	2011
Location:	Finishing
Amount:	378
Amount Unit:	pounds
Type:	Tote bin
Pressure:	Ambient pressure
Temperature:	Ambient temperature
Last Modified:	2/2/2017

Chemical Mixture:

Reported Year:	2011
Chemical Mix:	1-Methyl-2-Pyrrolidone - Altocote SF Matte 6006
Percentage:	4
MiX CAS:	872-50-4
MiX EHS:	Not reported
Weight Volume:	Wt
MiX Last Modified:	Not reported

Chem Inventory:

Facility ID:	FATR2016BVGG33002QV9
Chem Inv Record ID:	CVTR2016BVJ9YT035EZ9
Chemical Name:	UREA
CAS NUMBER:	57-13-6
EHS Chemical:	No
Reported Year:	2011
Last Modified:	2/2/2017
Avg Amount:	1500
Days On Site:	365
Max Amount:	3000
Max Amt Container:	50
Chem Same As Last Yr:	True
Chronic:	Not reported
Acute:	True
Fire:	Not reported
Gas:	Not reported
Liquid:	Not reported
Mixture:	Not reported
Pressure:	Not reported

NEENAH NORTHEAST LLC (Continued) **S122435696**

Pure: True
Reactive: Not reported
Solid: True
State Label Code: VT2016
Trade Secret: Not reported

Chemical Location:
Facility ID: FATR2016BVGG33002QV9
Chemical ID: CVTR2016BVJ9YT035EZ9
Reported Year: 2011
Location: Clarifier Building
Amount: 2000
Amount Unit: pounds
Type: Bag
Pressure: Ambient pressure
Temperature: Ambient temperature
Last Modified: 2/2/2017

Facility ID: FATR2016BVGG33002QV9
Chemical ID: CVTR2016BVJ9YT035EZ9
Reported Year: 2011
Location: Northeast end of main building
Amount: 2000
Amount Unit: pounds
Type: Bag
Pressure: Ambient pressure
Temperature: Ambient temperature
Last Modified: 2/2/2017

Chem Inventory:
Facility ID: FATR2016BVGG33002QV9
Chem Inv Record ID: CVTR2016BVJ0UZ00JE19
Chemical Name: 2,2-DIBROMO-3-NITRILOPROPIONAMIDE
CAS NUMBER: 10222-01-2
EHS Chemical: No
Reported Year: 2011
Last Modified: 2/2/2017
Avg Amount: 450
Days On Site: 365
Max Amount: 900
Max Amt Container: 450
Chem Same As Last Yr: True
Chronic: Not reported
Acute: True
Fire: True
Gas: Not reported
Liquid: True
Mixture: True
Pressure: Not reported
Pure: Not reported
Reactive: True
Solid: Not reported
State Label Code: VT2016
Trade Secret: Not reported

Chemical Location:
Facility ID: FATR2016BVGG33002QV9
Chemical ID: CVTR2016BVJ0UZ00JE19

NEENAH NORTHEAST LLC (Continued) **S122435696**

Reported Year: 2011
Location: Stock Prep
Amount: 900
Amount Unit: pounds
Type: Tote bin
Pressure: Ambient pressure
Temperature: Ambient temperature
Last Modified: 2/2/2017

Chemical Mixture:
Reported Year: 2011
Chemical Mix: 2,2-DIBROMO-3-NITRILOPROPIONAMIDE, Nalco 7649 Biocide,
Percentage: 20
MiX CAS: 10222-01-2
MiX EHS: Not reported
Weight Volume: Wt
MiX Last Modified: Not reported

Chem Inventory:
Facility ID: FATR2016BVGG33002QV9
Chem Inv Record ID: CVTR2016BVJ10200MTLW
Chemical Name: #6 FUEL OIL
CAS NUMBER: 68476-30-2
EHS Chemical: No
Reported Year: 2011
Last Modified: 2/2/2017
Avg Amount: 162000
Days On Site: 365
Max Amount: 180000
Max Amt Container: 180000
Chem Same As Last Yr: True
Chronic: Not reported
Acute: Not reported
Fire: True
Gas: Not reported
Liquid: True
Mixture: Not reported
Pressure: Not reported
Pure: True
Reactive: Not reported
Solid: Not reported
State Label Code: VT2016
Trade Secret: Not reported

Chemical Location:
Facility ID: FATR2016BVGG33002QV9
Chemical ID: CVTR2016BVJ10200MTLW
Reported Year: 2011
Location: Outside boiler room
Amount: 180000
Amount Unit: pounds
Type: Below ground tank
Pressure: Ambient pressure
Temperature: Greater than ambient temperature
Last Modified: 2/2/2017

NEENAH NORTHEAST LLC (Continued) **S122435696**

Chem Inventory:

Facility ID:	FATR2016BVGG33002QV9
Chem Inv Record ID:	CVTR2016BVJ1A500PJWU
Chemical Name:	ACETIC ACID
CAS NUMBER:	64-19-7
EHS Chemical:	No
Reported Year:	2011
Last Modified:	2/2/2017
Avg Amount:	2817
Days On Site:	365
Max Amount:	4138
Max Amt Container:	200
Chem Same As Last Yr:	True
Chronic:	Not reported
Acute:	True
Fire:	True
Gas:	Not reported
Liquid:	True
Mixture:	True
Pressure:	Not reported
Pure:	Not reported
Reactive:	True
Solid:	Not reported
State Label Code:	VT2016
Trade Secret:	Not reported

Chemical Location:

Facility ID:	FATR2016BVGG33002QV9
Chemical ID:	CVTR2016BVJ1A500PJWU
Reported Year:	2011
Location:	Stock Prep-dye room, drums of dyes with acetic acid
Amount:	1200
Amount Unit:	pounds
Type:	Plastic or non-metallic drum
Pressure:	Ambient pressure
Temperature:	Ambient temperature
Last Modified:	2/2/2017

Facility ID:	FATR2016BVGG33002QV9
Chemical ID:	CVTR2016BVJ1A500PJWU
Reported Year:	2011
Location:	Raw material storage, NE end of building, carboys of glacial acetic acid.
Amount:	1500
Amount Unit:	pounds
Type:	Plastic or non-metallic drum
Pressure:	Ambient pressure
Temperature:	Ambient temperature
Last Modified:	2/2/2017

Chemical Mixture:

Reported Year:	2011
Chemical Mix:	ACETIC ACID in dye/colorant,
Percentage:	45
MiX CAS:	64-19-7
MiX EHS:	Not reported
Weight Volume:	Wt

NEENAH NORTHEAST LLC (Continued) **S122435696**

MiX Last Modified: Not reported

Chem Inventory:
Facility ID: FATR2016BVGG33002QV9
Chem Inv Record ID: CVTR2016BVJ1KY00T0TF
Chemical Name: Aluminum sulfate solution
CAS NUMBER: 17927-65-0
EHS Chemical: No
Reported Year: 2011
Last Modified: 2/2/2017
Avg Amount: 22184
Days On Site: 365
Max Amount: 44369
Max Amt Container: 44369
Chem Same As Last Yr: True
Chronic: Not reported
Acute: True
Fire: Not reported
Gas: Not reported
Liquid: True
Mixture: True
Pressure: Not reported
Pure: Not reported
Reactive: True
Solid: Not reported
State Label Code: VT2016
Trade Secret: Not reported

Chemical Location:
Facility ID: FATR2016BVGG33002QV9
Chemical ID: CVTR2016BVJ1KY00T0TF
Reported Year: 2011
Location: Paper machine dye room
Amount: 22184
Amount Unit: pounds
Type: Tank inside building
Pressure: Ambient pressure
Temperature: Ambient temperature
Last Modified: 2/2/2017

Chemical Mixture:
Reported Year: 2011
Chemical Mix: aluminum sulfate
Percentage: 50
MiX CAS: 17927-65-0
MiX EHS: Not reported
Weight Volume: Wt
MiX Last Modified: Not reported

Reported Year: 2011
Chemical Mix: water
Percentage: 50
MiX CAS: 7732-18-5
MiX EHS: Not reported
Weight Volume: Wt
MiX Last Modified: Not reported

NEENAH NORTHEAST LLC (Continued) **S122435696**

Chem Inventory:

Facility ID:	FATR2016BVGG33002QV9
Chem Inv Record ID:	CVTR2016BVJ2N500XBA4
Chemical Name:	AMMONIA
CAS NUMBER:	7664-41-7
EHS Chemical:	Yes
Reported Year:	2011
Last Modified:	2/2/2017
Avg Amount:	269
Days On Site:	365
Max Amount:	537
Max Amt Container:	537
Chem Same As Last Yr:	True
Chronic:	Not reported
Acute:	True
Fire:	Not reported
Gas:	Not reported
Liquid:	True
Mixture:	True
Pressure:	Not reported
Pure:	Not reported
Reactive:	Not reported
Solid:	Not reported
State Label Code:	VT2016
Trade Secret:	Not reported

Chemical Location:

Facility ID:	FATR2016BVGG33002QV9
Chemical ID:	CVTR2016BVJ2N500XBA4
Reported Year:	2011
Location:	Stock Prep
Amount:	537
Amount Unit:	pounds
Type:	Tank inside building
Pressure:	Ambient pressure
Temperature:	Ambient temperature
Last Modified:	2/2/2017

Chemical Mixture:

Reported Year:	2011
Chemical Mix:	AMMONIA - plasmine PLH-50
Percentage:	1
MiX CAS:	7664-41-7
MiX EHS:	T
Weight Volume:	Wt
MiX Last Modified:	Not reported

Chem Inventory:

Facility ID:	FATR2016BVGG33002QV9
Chem Inv Record ID:	CVTR2016BVJ2SM0106TD
Chemical Name:	ARGON, COMPRESSED
CAS NUMBER:	7440-37-1
EHS Chemical:	No
Reported Year:	2011
Last Modified:	2/2/2017
Avg Amount:	77

NEENAH NORTHEAST LLC (Continued) **S122435696**

Days On Site:	365
Max Amount:	153
Max Amt Container:	39
Chem Same As Last Yr:	True
Chronic:	Not reported
Acute:	True
Fire:	Not reported
Gas:	True
Liquid:	Not reported
Mixture:	Not reported
Pressure:	True
Pure:	True
Reactive:	Not reported
Solid:	Not reported
State Label Code:	VT2016
Trade Secret:	Not reported

Chemical Location:

Facility ID:	FATR2016BVGG33002QV9
Chemical ID:	CVTR2016BVJ2SM0106TD
Reported Year:	2011
Location:	Inside maintenace area
Amount:	38
Amount Unit:	pounds
Type:	Cylinder
Pressure:	Greater than ambient pressure
Temperature:	Cryogenic conditions
Last Modified:	2/2/2017

Facility ID:	FATR2016BVGG33002QV9
Chemical ID:	CVTR2016BVJ2SM0106TD
Reported Year:	2011
Location:	Outside maintenance area
Amount:	115
Amount Unit:	pounds
Type:	Cylinder
Pressure:	Greater than ambient pressure
Temperature:	Cryogenic conditions
Last Modified:	2/2/2017

Chem Inventory:

Facility ID:	FATR2016BVGG33002QV9
Chem Inv Record ID:	CVTR2016BVJ2XE013C48
Chemical Name:	3030B (CARBON BLACK)
CAS NUMBER:	1333-86-4
EHS Chemical:	No
Reported Year:	2011
Last Modified:	2/2/2017
Avg Amount:	480
Days On Site:	365
Max Amount:	960
Max Amt Container:	167
Chem Same As Last Yr:	True
Chronic:	Not reported
Acute:	True
Fire:	Not reported
Gas:	Not reported

NEENAH NORTHEAST LLC (Continued) **S122435696**

Liquid: True
Mixture: True
Pressure: Not reported
Pure: Not reported
Reactive: Not reported
Solid: Not reported
State Label Code: VT2016
Trade Secret: Not reported

Chemical Location:
Facility ID: FATR2016BVGG33002QV9
Chemical ID: CVTR2016BVJ2XE013C48
Reported Year: 2011
Location: Finishing
Amount: 167
Amount Unit: pounds
Type: Plastic or non-metallic drum
Pressure: Ambient pressure
Temperature: Ambient temperature
Last Modified: 2/2/2017

Facility ID: FATR2016BVGG33002QV9
Chemical ID: CVTR2016BVJ2XE013C48
Reported Year: 2011
Location: Stock Prep
Amount: 793
Amount Unit: pounds
Type: Plastic or non-metallic drum
Pressure: Ambient pressure
Temperature: Ambient temperature
Last Modified: 2/2/2017

Chemical Mixture:
Reported Year: 2011
Chemical Mix: Carbon black - Ajack BLack 36
Percentage: 35
MiX CAS: 1333-86-4
MiX EHS: Not reported
Weight Volume: Wt
MiX Last Modified: Not reported

Reported Year: 2011
Chemical Mix: Carbon black - Ponolith Black P
Percentage: 20
MiX CAS: 1333-86-4
MiX EHS: Not reported
Weight Volume: Wt
MiX Last Modified: Not reported

Reported Year: 2011
Chemical Mix: Carbon black - Ajack BLack 38
Percentage: 35
MiX CAS: 1333-86-4
MiX EHS: Not reported
Weight Volume: Wt
MiX Last Modified: Not reported

NEENAH NORTHEAST LLC (Continued) **S122435696**

Chem Inventory:

Facility ID:	FATR2016BVGG33002QV9
Chem Inv Record ID:	CVTR2016BVJ3KU019R6V
Chemical Name:	COPPER
CAS NUMBER:	7440-50-8
EHS Chemical:	No
Reported Year:	2011
Last Modified:	2/2/2017
Avg Amount:	137
Days On Site:	365
Max Amount:	274
Max Amt Container:	50
Chem Same As Last Yr:	True
Chronic:	Not reported
Acute:	Not reported
Fire:	Not reported
Gas:	Not reported
Liquid:	True
Mixture:	True
Pressure:	Not reported
Pure:	Not reported
Reactive:	Not reported
Solid:	Not reported
State Label Code:	VT2016
Trade Secret:	Not reported

Chemical Location:

Facility ID:	FATR2016BVGG33002QV9
Chemical ID:	CVTR2016BVJ3KU019R6V
Reported Year:	2011
Location:	Throughout the mill
Amount:	200
Amount Unit:	pounds
Type:	Plastic or non-metallic drum
Pressure:	Ambient pressure
Temperature:	Ambient temperature
Last Modified:	2/2/2017

Chemical Mixture:

Reported Year:	2011
Chemical Mix:	Copper direct resin fast blue 2RLL
Percentage:	1.8
MiX CAS:	7440-50-8
MiX EHS:	Not reported
Weight Volume:	Wt
MiX Last Modified:	Not reported

Reported Year:	2011
Chemical Mix:	Copper Fastusol C Blue 67L
Percentage:	2
MiX CAS:	7440-50-8
MiX EHS:	Not reported
Weight Volume:	Wt
MiX Last Modified:	Not reported

Reported Year:	2011
Chemical Mix:	Pigment Blue CK 15:3 liquid

NEENAH NORTHEAST LLC (Continued) **S122435696**

Percentage:	11
MiX CAS:	7440-50-8
MiX EHS:	Not reported
Weight Volume:	Wt
MiX Last Modified:	Not reported
Reported Year:	2011
Chemical Mix:	Pigment Blue ST 15 liquid
Percentage:	3
MiX CAS:	7440-50-8
MiX EHS:	Not reported
Weight Volume:	Wt
MiX Last Modified:	Not reported
Reported Year:	2011
Chemical Mix:	GCD 9957 Green 7 liquid
Percentage:	2
MiX CAS:	7440-50-8
MiX EHS:	Not reported
Weight Volume:	Wt
MiX Last Modified:	Not reported
Reported Year:	2011
Chemical Mix:	Intralite Turquoise GLL
Percentage:	4
MiX CAS:	7440-50-8
MiX EHS:	Not reported
Weight Volume:	Wt
MiX Last Modified:	Not reported
Reported Year:	2011
Chemical Mix:	Sun Blue BPD B 315
Percentage:	4
MiX CAS:	7440-50-8
MiX EHS:	Not reported
Weight Volume:	Wt
MiX Last Modified:	Not reported

Chem Inventory:

Facility ID:	FATR2016BVGG33002QV9
Chem Inv Record ID:	CVTR2016BVJ46Q01JTJY
Chemical Name:	Cyclohexylamine
CAS NUMBER:	108-91-8
EHS Chemical:	Yes
Reported Year:	2011
Last Modified:	2/2/2017
Avg Amount:	90
Days On Site:	365
Max Amount:	180
Max Amt Container:	180
Chem Same As Last Yr:	True
Chronic:	Not reported
Acute:	True
Fire:	True
Gas:	Not reported
Liquid:	True
Mixture:	True

NEENAH NORTHEAST LLC (Continued) **S122435696**

Pressure:	Not reported
Pure:	Not reported
Reactive:	Not reported
Solid:	Not reported
State Label Code:	VT2016
Trade Secret:	Not reported

Chemical Location:

Facility ID:	FATR2016BVGG33002QV9
Chemical ID:	CVTR2016BVJ46Q01JTJY
Reported Year:	2011
Location:	Aside boiler room
Amount:	180
Amount Unit:	pounds
Type:	Plastic or non-metallic drum
Pressure:	Ambient pressure
Temperature:	Ambient temperature
Last Modified:	2/2/2017

Chemical Mixture:

Reported Year:	2011
Chemical Mix:	CYCLOHEXYLAMINE Chemtreat 1544
Percentage:	28
MiX CAS:	108-91-8
MiX EHS:	T
Weight Volume:	Wt
MiX Last Modified:	Not reported

Chem Inventory:

Facility ID:	FATR2016BVGG33002QV9
Chem Inv Record ID:	CVTR2016BVJ4G201MWRB
Chemical Name:	Diammonium Orthophosphate
CAS NUMBER:	7783-28-0
EHS Chemical:	No
Reported Year:	2011
Last Modified:	2/2/2017
Avg Amount:	1320
Days On Site:	365
Max Amount:	2640
Max Amt Container:	50
Chem Same As Last Yr:	True
Chronic:	Not reported
Acute:	True
Fire:	Not reported
Gas:	Not reported
Liquid:	Not reported
Mixture:	True
Pressure:	Not reported
Pure:	Not reported
Reactive:	Not reported
Solid:	True
State Label Code:	VT2016
Trade Secret:	Not reported

Chemical Location:

Facility ID:	FATR2016BVGG33002QV9
Chemical ID:	CVTR2016BVJ4G201MWRB

NEENAH NORTHEAST LLC (Continued) **S122435696**

Reported Year:	2011
Location:	Clarifier Building
Amount:	2000
Amount Unit:	pounds
Type:	Bag
Pressure:	Ambient pressure
Temperature:	Ambient temperature
Last Modified:	2/2/2017

Facility ID:	FATR2016BVGG33002QV9
Chemical ID:	CVTR2016BVJ4G201MWRB
Reported Year:	2011
Location:	Raw material storage Nothereast corner of main building
Amount:	1760
Amount Unit:	pounds
Type:	Bag
Pressure:	Ambient pressure
Temperature:	Ambient temperature
Last Modified:	2/2/2017

Chemical Mixture:

Reported Year:	2011
Chemical Mix:	Diammonium Orthophosphate -
Percentage:	88
MiX CAS:	7783-28-0
MiX EHS:	Not reported
Weight Volume:	Wt
MiX Last Modified:	Not reported

Chem Inventory:

Facility ID:	FATR2016BVGG33002QV9
Chem Inv Record ID:	CVTR2016BVJ4RJ01R3K4
Chemical Name:	DIETHYLETHANOLAMINE
CAS NUMBER:	100-37-8
EHS Chemical:	No
Reported Year:	2011
Last Modified:	2/2/2017
Avg Amount:	90
Days On Site:	365
Max Amount:	180
Max Amt Container:	180
Chem Same As Last Yr:	True
Chronic:	True
Acute:	True
Fire:	True
Gas:	Not reported
Liquid:	True
Mixture:	True
Pressure:	Not reported
Pure:	Not reported
Reactive:	Not reported
Solid:	Not reported
State Label Code:	VT2016
Trade Secret:	Not reported

Chemical Location:

Facility ID:	FATR2016BVGG33002QV9

NEENAH NORTHEAST LLC (Continued) **S122435696**

Chemical ID:	CVTR2016BVJ4RJ01R3K4
Reported Year:	2011
Location:	aSIDE BOILER ROOM
Amount:	180
Amount Unit:	pounds
Type:	Plastic or non-metallic drum
Pressure:	Ambient pressure
Temperature:	Ambient temperature
Last Modified:	2/2/2017

Chemical Mixture:

Reported Year:	2011
Chemical Mix:	DIETHYLETHANOLAMINE - cHEMTREAT bl-1544
Percentage:	28
MiX CAS:	100-37-8
MiX EHS:	Not reported
Weight Volume:	Wt
MiX Last Modified:	Not reported

Chem Inventory:

Facility ID:	FATR2016BVGG33002QV9
Chem Inv Record ID:	CVTR2016BVJ4WH01UDHT
Chemical Name:	DIPROPYLENE GLYCOL MONOMETHYL ETHER
CAS NUMBER:	34590-94-8
EHS Chemical:	No
Reported Year:	2011
Last Modified:	2/2/2017
Avg Amount:	1924
Days On Site:	365
Max Amount:	3848
Max Amt Container:	3848
Chem Same As Last Yr:	True
Chronic:	Not reported
Acute:	True
Fire:	True
Gas:	Not reported
Liquid:	True
Mixture:	True
Pressure:	Not reported
Pure:	Not reported
Reactive:	Not reported
Solid:	Not reported
State Label Code:	VT2016
Trade Secret:	Not reported

Chemical Location:

Facility ID:	FATR2016BVGG33002QV9
Chemical ID:	CVTR2016BVJ4WH01UDHT
Reported Year:	2011
Location:	Chemical bulk storage building
Amount:	3848
Amount Unit:	pounds
Type:	Tank inside building
Pressure:	Ambient pressure
Temperature:	Ambient temperature
Last Modified:	2/2/2017

NEENAH NORTHEAST LLC (Continued) **S122435696**

Chem Inventory:

Facility ID:	FATR2016BVGG33002QV9
Chem Inv Record ID:	CVTR2016BVJ54V01WME3
Chemical Name:	ETHYL ACRYLATE
CAS NUMBER:	140-88-5
EHS Chemical:	No
Reported Year:	2011
Last Modified:	2/2/2017
Avg Amount:	60
Days On Site:	365
Max Amount:	119
Max Amt Container:	3
Chem Same As Last Yr:	True
Chronic:	True
Acute:	Not reported
Fire:	Not reported
Gas:	Not reported
Liquid:	True
Mixture:	True
Pressure:	Not reported
Pure:	Not reported
Reactive:	Not reported
Solid:	Not reported
State Label Code:	VT2016
Trade Secret:	Not reported

Chemical Location:

Facility ID:	FATR2016BVGG33002QV9
Chemical ID:	CVTR2016BVJ54V01WME3
Reported Year:	2011
Location:	Coater kitchen finishing
Amount:	119
Amount Unit:	pounds
Type:	Tote bin
Pressure:	Ambient pressure
Temperature:	Ambient temperature
Last Modified:	2/2/2017

Chem Inventory:

Facility ID:	FATR2016BVGG33002QV9
Chem Inv Record ID:	CVTR2016BVJ58001YBKV
Chemical Name:	GLYCERIN
CAS NUMBER:	56-81-5
EHS Chemical:	No
Reported Year:	2011
Last Modified:	2/2/2017
Avg Amount:	549
Days On Site:	365
Max Amount:	1098
Max Amt Container:	549
Chem Same As Last Yr:	True
Chronic:	Not reported
Acute:	True
Fire:	True
Gas:	Not reported
Liquid:	True
Mixture:	True

NEENAH NORTHEAST LLC (Continued) **S122435696**

Pressure:	Not reported
Pure:	Not reported
Reactive:	Not reported
Solid:	Not reported
State Label Code:	VT2016
Trade Secret:	Not reported

Chemical Location:

Facility ID:	FATR2016BVGG33002QV9
Chemical ID:	CVTR2016BVJ58001YBKV
Reported Year:	2011
Location:	Through out the mill
Amount:	1098
Amount Unit:	pounds
Type:	Plastic or non-metallic drum
Pressure:	Ambient pressure
Temperature:	Ambient temperature
Last Modified:	2/2/2017

Chemical Mixture:

Reported Year:	2011
Chemical Mix:	GLYCERIN
Percentage:	95
MiX CAS:	56-81-5
MiX EHS:	Not reported
Weight Volume:	Wt
MiX Last Modified:	Not reported

Chem Inventory:

Facility ID:	FATR2016BVGG33002QV9
Chem Inv Record ID:	CVTR2016BVJ67V021MPP
Chemical Name:	Lubricating & Hydraulic oils
CAS NUMBER:	Not reported
EHS Chemical:	No
Reported Year:	2011
Last Modified:	2/2/2017
Avg Amount:	4999
Days On Site:	365
Max Amount:	7600
Max Amt Container:	400
Chem Same As Last Yr:	True
Chronic:	True
Acute:	True
Fire:	True
Gas:	Not reported
Liquid:	True
Mixture:	True
Pressure:	Not reported
Pure:	Not reported
Reactive:	Not reported
Solid:	Not reported
State Label Code:	VT2016
Trade Secret:	Not reported

Chemical Location:

Facility ID:	FATR2016BVGG33002QV9
Chemical ID:	CVTR2016BVJ67V021MPP

NEENAH NORTHEAST LLC (Continued) **S122435696**

Reported Year:	2011
Location:	Oil storage area
Amount:	7600
Amount Unit:	pounds
Type:	Steel Drum
Pressure:	Ambient pressure
Temperature:	Ambient temperature
Last Modified:	2/2/2017

Chem Inventory:

Facility ID:	FATR2016BVGG33002QV9
Chem Inv Record ID:	CVTR2016BVJ6GS023BPT
Chemical Name:	NATURAL GAS, COMPRESSED
CAS NUMBER:	74-82-8
EHS Chemical:	No
Reported Year:	2011
Last Modified:	2/2/2017
Avg Amount:	24546
Days On Site:	365
Max Amount:	32728
Max Amt Container:	16364
Chem Same As Last Yr:	True
Chronic:	Not reported
Acute:	True
Fire:	True
Gas:	True
Liquid:	Not reported
Mixture:	Not reported
Pressure:	True
Pure:	True
Reactive:	Not reported
Solid:	Not reported
State Label Code:	VT2016
Trade Secret:	Not reported

Chemical Location:

Facility ID:	FATR2016BVGG33002QV9
Chemical ID:	CVTR2016BVJ6GS023BPT
Reported Year:	2011
Location:	Parking lot outside boiler room CNG trailers
Amount:	36728
Amount Unit:	pounds
Type:	Above ground tank
Pressure:	Greater than ambient pressure
Temperature:	Ambient temperature
Last Modified:	2/2/2017

Chem Inventory:

Facility ID:	FATR2016BVGG33002QV9
Chem Inv Record ID:	CVTR2016BVJ6RT0254TF
Chemical Name:	NITROGEN, COMPRESSED
CAS NUMBER:	7727-37-9
EHS Chemical:	No
Reported Year:	2011
Last Modified:	2/2/2017
Avg Amount:	96
Days On Site:	365

NEENAH NORTHEAST LLC (Continued) **S122435696**

Max Amount:	191
Max Amt Container:	24
Chem Same As Last Yr:	True
Chronic:	Not reported
Acute:	True
Fire:	Not reported
Gas:	True
Liquid:	Not reported
Mixture:	Not reported
Pressure:	True
Pure:	True
Reactive:	Not reported
Solid:	Not reported
State Label Code:	VT2016
Trade Secret:	Not reported

Chemical Location:

Facility ID:	FATR2016BVGG33002QV9
Chemical ID:	CVTR2016BVJ6RT0254TF
Reported Year:	2011
Location:	Dry End scanner
Amount:	50
Amount Unit:	pounds
Type:	Cylinder
Pressure:	Greater than ambient pressure
Temperature:	Ambient temperature
Last Modified:	2/2/2017

Facility ID:	FATR2016BVGG33002QV9
Chemical ID:	CVTR2016BVJ6RT0254TF
Reported Year:	2011
Location:	Outside maintenance shop
Amount:	144
Amount Unit:	pounds
Type:	Cylinder
Pressure:	Greater than ambient pressure
Temperature:	Ambient temperature
Last Modified:	2/2/2017

Chem Inventory:

Facility ID:	FATR2016BVGG33002QV9
Chem Inv Record ID:	CVTR2016BVJ6YM0281XT
Chemical Name:	Octadeclaminodimethyltrimethoxysilylpropyl Ammonium Chloride
CAS NUMBER:	27668-52-6
EHS Chemical:	No
Reported Year:	2011
Last Modified:	2/2/2017
Avg Amount:	144
Days On Site:	365
Max Amount:	288
Max Amt Container:	288
Chem Same As Last Yr:	True
Chronic:	Not reported
Acute:	True
Fire:	True
Gas:	Not reported
Liquid:	True

NEENAH NORTHEAST LLC (Continued) **S122435696**

Mixture:	True
Pressure:	Not reported
Pure:	Not reported
Reactive:	Not reported
Solid:	Not reported
State Label Code:	VT2016
Trade Secret:	Not reported

Chemical Location:

Facility ID:	FATR2016BVGG33002QV9
Chemical ID:	CVTR2016BVJ6YM0281XT
Reported Year:	2011
Location:	Coater Kitchen
Amount:	288
Amount Unit:	pounds
Type:	Steel Drum
Pressure:	Ambient pressure
Temperature:	Ambient temperature
Last Modified:	2/2/2017

Chemical Mixture:

Reported Year:	2011
Chemical Mix:	Octadeclaminodimethyltrimethoxysilylpropyl Ammonium Chloride
Percentage:	72
MiX CAS:	27668-52-6
MiX EHS:	Not reported
Weight Volume:	Wt
MiX Last Modified:	Not reported

Chem Inventory:

Facility ID:	FATR2016BVGG33002QV9
Chem Inv Record ID:	CVTR2016BVJ74902BXYR
Chemical Name:	Potassium Dodecylbenzenesulphonate
CAS NUMBER:	27177-77-1
EHS Chemical:	No
Reported Year:	2011
Last Modified:	2/2/2017
Avg Amount:	1026
Days On Site:	365
Max Amount:	2052
Max Amt Container:	2052
Chem Same As Last Yr:	True
Chronic:	Not reported
Acute:	True
Fire:	True
Gas:	Not reported
Liquid:	True
Mixture:	True
Pressure:	Not reported
Pure:	Not reported
Reactive:	Not reported
Solid:	Not reported
State Label Code:	VT2016
Trade Secret:	Not reported

Chemical Location:

Facility ID:	FATR2016BVGG33002QV9

NEENAH NORTHEAST LLC (Continued) **S122435696**

Chemical ID:	CVTR2016BVJ74902BXYR
Reported Year:	2011
Location:	Chemical bulk storage building
Amount:	2052
Amount Unit:	pounds
Type:	Tank inside building
Pressure:	Ambient pressure
Temperature:	Ambient temperature
Last Modified:	2/2/2017

Chemical Mixture:

Reported Year:	2011
Chemical Mix:	Potassium Dodecylbenzenesulphonate NalKleen 1620
Percentage:	8
MiX CAS:	27177-77-1
MiX EHS:	Not reported
Weight Volume:	Wt
MiX Last Modified:	Not reported

Chem Inventory:

Facility ID:	FATR2016BVGG33002QV9
Chem Inv Record ID:	CVTR2016BVJ7DU02E6HR
Chemical Name:	POTASSIUM HYDROXIDE
CAS NUMBER:	1310-58-3
EHS Chemical:	No
Reported Year:	2011
Last Modified:	2/2/2017
Avg Amount:	5079
Days On Site:	365
Max Amount:	10158
Max Amt Container:	8224
Chem Same As Last Yr:	True
Chronic:	Not reported
Acute:	True
Fire:	Not reported
Gas:	Not reported
Liquid:	True
Mixture:	True
Pressure:	Not reported
Pure:	Not reported
Reactive:	True
Solid:	Not reported
State Label Code:	VT2016
Trade Secret:	Not reported

Chemical Location:

Facility ID:	FATR2016BVGG33002QV9
Chemical ID:	CVTR2016BVJ7DU02E6HR
Reported Year:	2011
Location:	Chemical bulk storage building
Amount:	8424
Amount Unit:	pounds
Type:	Tank inside building
Pressure:	Ambient pressure
Temperature:	Ambient temperature
Last Modified:	2/2/2017

NEENAH NORTHEAST LLC (Continued) **S122435696**

Facility ID: FATR2016BVGG33002QV9
Chemical ID: CVTR2016BVJ7DU02E6HR
Reported Year: 2011
Location: Stock Prep
Amount: 1616
Amount Unit: pounds
Type: Tote bin
Pressure: Ambient pressure
Temperature: Ambient temperature
Last Modified: 2/2/2017

Facility ID: FATR2016BVGG33002QV9
Chemical ID: CVTR2016BVJ7DU02E6HR
Reported Year: 2011
Location: Finishing
Amount: 118
Amount Unit: pounds
Type: Plastic or non-metallic drum
Pressure: Ambient pressure
Temperature: Ambient temperature
Last Modified: 2/2/2017

Chemical Mixture:
Reported Year: 2011
Chemical Mix: POTASSIUM HYDROXIDE Nalstrip 1570
Percentage: 15
MiX CAS: 1310-58-3
MiX EHS: Not reported
Weight Volume: Wt
MiX Last Modified: Not reported

Reported Year: 2011
Chemical Mix: POTASSIUM HYDROXIDE Nalstrip 12
Percentage: 30
MiX CAS: 1310-58-3
MiX EHS: Not reported
Weight Volume: Wt
MiX Last Modified: Not reported

Reported Year: 2011
Chemical Mix: POTASSIUM HYDROXIDE Master Kleen
Percentage: 10
MiX CAS: 1310-58-3
MiX EHS: Not reported
Weight Volume: Wt
MiX Last Modified: Not reported

Chem Inventory:
Facility ID: FATR2016BVGG33002QV9
Chem Inv Record ID: CVTR2016BVJ8ZM02MQUZ
Chemical Name: PROPANE Liquid
CAS NUMBER: 74-98-6
EHS Chemical: No
Reported Year: 2011
Last Modified: 2/2/2017
Avg Amount: 28800

NEENAH NORTHEAST LLC (Continued) **S122435696**

Days On Site:	365
Max Amount:	57600
Max Amt Container:	57600
Chem Same As Last Yr:	True
Chronic:	Not reported
Acute:	Not reported
Fire:	True
Gas:	Not reported
Liquid:	True
Mixture:	True
Pressure:	True
Pure:	Not reported
Reactive:	Not reported
Solid:	Not reported
State Label Code:	VT2016
Trade Secret:	Not reported

Chemical Location:

Facility ID:	FATR2016BVGG33002QV9
Chemical ID:	CVTR2016BVJ8ZM02MQUZ
Reported Year:	2011
Location:	Outside next to clarifier building
Amount:	57600
Amount Unit:	pounds
Type:	Above ground tank
Pressure:	Greater than ambient pressure
Temperature:	Ambient temperature
Last Modified:	2/2/2017

Chem Inventory:

Facility ID:	FATR2016BVGG33002QV9
Chem Inv Record ID:	CVTR2016BVJ96M02PSKT
Chemical Name:	SODIUM HYDROXIDE
CAS NUMBER:	1310-73-2
EHS Chemical:	No
Reported Year:	2011
Last Modified:	2/2/2017
Avg Amount:	9455
Days On Site:	365
Max Amount:	18909
Max Amt Container:	17947
Chem Same As Last Yr:	True
Chronic:	Not reported
Acute:	True
Fire:	Not reported
Gas:	Not reported
Liquid:	True
Mixture:	True
Pressure:	Not reported
Pure:	Not reported
Reactive:	True
Solid:	Not reported
State Label Code:	VT2016
Trade Secret:	Not reported

Chemical Location:

Facility ID:	FATR2016BVGG33002QV9
Chemical ID:	CVTR2016BVJ96M02PSKT

NEENAH NORTHEAST LLC (Continued) **S122435696**

Reported Year: 2011
Location: Chemical bulk storage building
Amount: 18749
Amount Unit: pounds
Type: Tank inside building
Pressure: Ambient pressure
Temperature: Ambient temperature
Last Modified: 2/2/2017

Facility ID: FATR2016BVGG33002QV9
Chemical ID: CVTR2016BVJ96M02PSKT
Reported Year: 2011
Location: Sand Filter building
Amount: 120
Amount Unit: pounds
Type: Tank inside building
Pressure: Ambient pressure
Temperature: Ambient temperature
Last Modified: 2/2/2017

Chemical Mixture:
Reported Year: 2011
Chemical Mix: SODIUM HYDROXIDE Nalstrip 12
Percentage: 3
MiX CAS: 1310-73-2
MiX EHS: Not reported
Weight Volume: Wt
MiX Last Modified: Not reported

Reported Year: 2011
Chemical Mix: SODIUM HYDROXIDE Nalstrip 7680
Percentage: 55
MiX CAS: 1310-73-2
MiX EHS: Not reported
Weight Volume: Wt
MiX Last Modified: Not reported

Reported Year: 2011
Chemical Mix: SODIUM HYDROXIDE Sodium Hypochlorite
Percentage: .4
MiX CAS: 1310-73-2
MiX EHS: Not reported
Weight Volume: Wt
MiX Last Modified: Not reported

Chem Inventory:
Facility ID: FATR2016BVGG33002QV9
Chem Inv Record ID: CVTR2016BVJ9F902V98S
Chemical Name: SULFURIC ACID
CAS NUMBER: 7664-93-9
EHS Chemical: Yes
Reported Year: 2011
Last Modified: 2/2/2017
Avg Amount: 1600
Days On Site: 365
Max Amount: 2565

NEENAH NORTHEAST LLC (Continued) **S122435696**

Max Amt Container: 2565
Chem Same As Last Yr: True
Chronic: Not reported
Acute: True
Fire: Not reported
Gas: Not reported
Liquid: True
Mixture: True
Pressure: Not reported
Pure: Not reported
Reactive: True
Solid: Not reported
State Label Code: VT2016
Trade Secret: Not reported

Chemical Location:
Facility ID: FATR2016BVGG33002QV9
Chemical ID: CVTR2016BVJ9F902V98S
Reported Year: 2011
Location: Facility wide - MarkLift CH20NEP
Amount: 15
Amount Unit: pounds
Type: Battery
Pressure: Ambient pressure
Temperature: Ambient temperature
Last Modified: 2/2/2017

Facility ID: FATR2016BVGG33002QV9
Chemical ID: CVTR2016BVJ9F902V98S
Reported Year: 2011
Location: Stock Prep - tote bins of 50% sulfuric acid
Amount: 2565
Amount Unit: pounds
Type: Tote bin
Pressure: Ambient pressure
Temperature: Ambient temperature
Last Modified: 2/2/2017

Facility ID: FATR2016BVGG33002QV9
Chemical ID: CVTR2016BVJ9F902V98S
Reported Year: 2011
Location: Pallet shop - Clark HWD 30
Amount: 92
Amount Unit: pounds
Type: Battery
Pressure: Ambient pressure
Temperature: Ambient temperature
Last Modified: 2/2/2017

Facility ID: FATR2016BVGG33002QV9
Chemical ID: CVTR2016BVJ9F902V98S
Reported Year: 2011
Location: Through out the facility - JLG E300AJ Lift
Amount: 42
Amount Unit: pounds
Type: Battery
Pressure: Ambient pressure
Temperature: Ambient temperature

NEENAH NORTHEAST LLC (Continued) **S122435696**

Last Modified: 2/2/2017

Facility ID: FATR2016BVGG33002QV9
Chemical ID: CVTR2016BVJ9F902V98S
Reported Year: 2011
Location: Coating Department - Mitsubishi fork lift
Amount: 162
Amount Unit: pounds
Type: Battery
Pressure: Ambient pressure
Temperature: Ambient temperature
Last Modified: 2/2/2017

Facility ID: FATR2016BVGG33002QV9
Chemical ID: CVTR2016BVJ9F902V98S
Reported Year: 2011
Location: Pallet shop - Crown GPW walkie
Amount: 43
Amount Unit: pounds
Type: Battery
Pressure: Ambient pressure
Temperature: Ambient temperature
Last Modified: 2/2/2017

Facility ID: FATR2016BVGG33002QV9
Chemical ID: CVTR2016BVJ9F902V98S
Reported Year: 2011
Location: Stock Prep - tote bins of NeuRoz 800 5% acid
Amount: 15
Amount Unit: pounds
Type: Tote bin
Pressure: Ambient pressure
Temperature: Ambient temperature
Last Modified: 2/2/2017

Chemical Mixture:
Reported Year: 2011
Chemical Mix: SULFURIC ACID - 50%
Percentage: 50
MiX CAS: 7664-93-9
MiX EHS: T
Weight Volume: Wt
MiX Last Modified: Not reported

Reported Year: 2011
Chemical Mix: SULFURIC ACID - NeuRoz 800
Percentage: 5
MiX CAS: 7664-93-9
MiX EHS: T
Weight Volume: Wt
MiX Last Modified: Not reported

Chem Inventory:
Facility ID: FATR2016BVGG33002QV9
Chem Inv Record ID: CVTR2016BVJ0P500FDB3
Chemical Name: 2-PROPANOL

NEENAH NORTHEAST LLC (Continued) **S122435696**

CAS NUMBER:	67-63-0
EHS Chemical:	No
Reported Year:	2011
Last Modified:	2/2/2017
Avg Amount:	297
Days On Site:	365
Max Amount:	594
Max Amt Container:	264
Chem Same As Last Yr:	True
Chronic:	Not reported
Acute:	True
Fire:	True
Gas:	Not reported
Liquid:	True
Mixture:	True
Pressure:	Not reported
Pure:	Not reported
Reactive:	True
Solid:	Not reported
State Label Code:	VT2016
Trade Secret:	Not reported

Chemical Location:

Facility ID:	FATR2016BVGG33002QV9
Chemical ID:	CVTR2016BVJ0P500FDB3
Reported Year:	2011
Location:	Finishing
Amount:	33
Amount Unit:	pounds
Type:	Plastic or non-metallic drum
Pressure:	Ambient pressure
Temperature:	Ambient temperature
Last Modified:	2/2/2017

Facility ID:	FATR2016BVGG33002QV9
Chemical ID:	CVTR2016BVJ0P500FDB3
Reported Year:	2011
Location:	Stock Prep
Amount:	528
Amount Unit:	pounds
Type:	Tote bin
Pressure:	Ambient pressure
Temperature:	Ambient temperature
Last Modified:	2/2/2017

A5 **FIBERMARK NORTH AMERICA INC.** **VT AST** **S107778004**
Target **161 WELLINGTON ROAD** **VT TIER 2** **N/A**
Property **BRATTLEBORO, VT 05301**

Site 5 of 12 in cluster A

Actual:
281 ft.

AST:

Facility Id:	FATR201025XKPW002Q15
Facility Country:	USA
Failed Validation:	Not reported
Report Year:	2010
Tank #:	Not reported

FIBERMARK NORTH AMERICA INC. (Continued) **S107778004**

Product:	Not reported
Capacity:	Not reported
Material of Constr:	Not reported
Installation Date:	Not reported
Facility Notes:	Not reported

Chemical:

Chem Inv Record ID:	CVTR20105NKXKU005DXB
Report Year:	2010
CAS NUMBER:	68334-30-5
State Label Code:	VT2010
Entered Chemical Name:	Diesel Fuel
Chem Same As Last Yr:	AST
Acute:	AST
Ave Amount:	1920
Ave Amount Code:	03
Chronic:	AST
EHS Chemical:	Not reported
Fire:	AST
Gas:	Not reported
Liquid:	True
Mixture:	Not reported
Max Amount:	3840
Max Amount Code:	03
Max Amt Container:	3840
Pressure:	Not reported
Pure:	True
Reactive:	Not reported
Solid:	Not reported
Trade Secret:	Not reported
Days On Site:	365
Last Modified:	2/28/2011

Location:	Outside boiler room - inside containment
Amount:	3840
Amount Unit:	pounds
Type:	Above ground tank
Temperature:	Ambient temperature
Pressure:	Ambient pressure
Last Modified:	2/28/2011

Chemical:

Chem Inv Record ID:	CVTR201026CWTZ01CSH6
Report Year:	2010
CAS NUMBER:	67-63-0
State Label Code:	VT2010
Entered Chemical Name:	2-Propanol
Chem Same As Last Yr:	Ambient pressure
Acute:	Ambient pressure
Ave Amount:	281
Ave Amount Code:	02
Chronic:	Ambient pressure
EHS Chemical:	Not reported
Fire:	Ambient pressure
Gas:	Not reported
Liquid:	True

FIBERMARK NORTH AMERICA INC. (Continued) **S107778004**

Mixture:	True
Max Amount:	561
Max Amount Code:	02
Max Amt Container:	264
Pressure:	Not reported
Pure:	Not reported
Reactive:	True
Solid:	Not reported
Trade Secret:	Not reported
Days On Site:	365
Last Modified:	2/28/2011
Report Year:	2010
Chemical Id:	CVTR201026CWTZ01CSH6
MX Chem:	2 -Propanol, Nalco 7648 Microbiocide
Percentage:	7
MX CAS:	67-63-0
Wt Vol:	Wt
MX EHS:	Not reported
MX Last Modified:	2/28/2011
Report Year:	2010
Chemical Id:	CVTR201026CWTZ01CSH6
MX Chem:	2 -Propanol
Percentage:	93
MX CAS:	67-63-0
Wt Vol:	Wt
MX EHS:	Not reported
MX Last Modified:	2/28/2011

Chemical:

Chem Inv Record ID:	CVTR201026CY9E01YJ6R
Report Year:	2010
CAS NUMBER:	7664-93-9
State Label Code:	VT2010
Entered Chemical Name:	Sulfuric Acid
Chem Same As Last Yr:	Ambient pressure
Acute:	Ambient pressure
Ave Amount:	1283
Ave Amount Code:	03
Chronic:	Ambient pressure
EHS Chemical:	T
Fire:	Ambient pressure
Gas:	Not reported
Liquid:	True
Mixture:	True
Max Amount:	2565
Max Amount Code:	03
Max Amt Container:	2550
Pressure:	Not reported
Pure:	Not reported
Reactive:	True
Solid:	Not reported
Trade Secret:	Not reported
Days On Site:	365
Last Modified:	2/28/2011
Report Year:	2010
Chemical Id:	CVTR201026CY9E01YJ6R

FIBERMARK NORTH AMERICA INC. (Continued) **S107778004**

MX Chem: Sulfuric Acid - 50%
Percentage: 50
MX CAS: 7664-93-9
Wt Vol: Wt
MX EHS: T
MX Last Modified: 2/28/2011
Report Year: 2010
Chemical Id: CVTR201026CY9E01YJ6R
MX Chem: Sulfuric Acid - Neuroz 800
Percentage: 5
MX CAS: 7664-93-9
Wt Vol: Wt
MX EHS: T
MX Last Modified: 2/28/2011

Chemical:
Chem Inv Record ID: CVTR201026CVLX00V8FN
Report Year: 2010
CAS NUMBER: 74-98-6
State Label Code: VT2010
Entered Chemical Name: Propane Liquid
Chem Same As Last Yr: Ambient pressure
Acute: Ambient pressure
Ave Amount: 28800
Ave Amount Code: 04
Chronic: Ambient pressure
EHS Chemical: Not reported
Fire: Ambient pressure
Gas: Not reported
Liquid: True
Mixture: Not reported
Max Amount: 57600
Max Amount Code: 04
Max Amt Container: 57600
Pressure: True
Pure: True
Reactive: Not reported
Solid: Not reported
Trade Secret: Not reported
Days On Site: 365
Last Modified: 2/28/2011

Location: Next to Clarifier
Amount: 57600
Amount Unit: pounds
Type: Above ground tank
Temperature: Ambient temperature
Pressure: Greater than ambient pressure
Last Modified: 2/28/2011

Chemical:
Chem Inv Record ID: CVTR20104Y6XDM003NPP
Report Year: 2010
CAS NUMBER: 27668-52-6
State Label Code: VT2010
Entered Chemical Name: Octadecylaminodimethyltrimethoxysilylpropyl Ammonium Chloride
Chem Same As Last Yr: Greater than ambient pressure

FIBERMARK NORTH AMERICA INC. (Continued) **S107778004**

Acute:	Greater than ambient pressure
Ave Amount:	144
Ave Amount Code:	02
Chronic:	Greater than ambient pressure
EHS Chemical:	Not reported
Fire:	Greater than ambient pressure
Gas:	Not reported
Liquid:	True
Mixture:	True
Max Amount:	288
Max Amount Code:	02
Max Amt Container:	288
Pressure:	True
Pure:	Not reported
Reactive:	Not reported
Solid:	Not reported
Trade Secret:	Not reported
Days On Site:	365
Last Modified:	2/28/2011
Report Year:	2010
Chemical Id:	CVTR20104Y6XDM003NPP
MX Chem:	Octadecylaminodimethyltrimethoxysilylpropyl Ammonium Chloride
Percentage:	72
MX CAS:	27668-52-6
Wt Vol:	Wt
MX EHS:	Not reported
MX Last Modified:	2/28/2011

Chemical:

Chem Inv Record ID:	CVTR20107RCWA1005QZW
Report Year:	2010
CAS NUMBER:	7783-28-0
State Label Code:	VT2010
Entered Chemical Name:	Diammonium Orthophosphate
Chem Same As Last Yr:	Greater than ambient pressure
Acute:	Greater than ambient pressure
Ave Amount:	1000
Ave Amount Code:	03
Chronic:	Greater than ambient pressure
EHS Chemical:	Not reported
Fire:	Greater than ambient pressure
Gas:	Not reported
Liquid:	Not reported
Mixture:	True
Max Amount:	2000
Max Amount Code:	03
Max Amt Container:	50
Pressure:	Not reported
Pure:	Not reported
Reactive:	Not reported
Solid:	True
Trade Secret:	Not reported
Days On Site:	365
Last Modified:	2/28/2011
Report Year:	2010
Chemical Id:	CVTR20107RCWA1005QZW

FIBERMARK NORTH AMERICA INC. (Continued) **S107778004**

MX Chem: DAP
Percentage: 88
MX CAS: 7783-28-0
Wt Vol: Wt
MX EHS: Not reported
MX Last Modified: 2/28/2011

Chemical:
Chem Inv Record ID: CVTR201026CYG4024BR6
Report Year: 2010
CAS NUMBER: 7440-50-8
State Label Code: VT2010
Entered Chemical Name: Copper
Chem Same As Last Yr: Greater than ambient pressure
Acute: Greater than ambient pressure
Ave Amount: 100
Ave Amount Code: 02
Chronic: Greater than ambient pressure
EHS Chemical: Not reported
Fire: Greater than ambient pressure
Gas: Not reported
Liquid: True
Mixture: True
Max Amount: 200
Max Amount Code: 02
Max Amt Container: 19.5
Pressure: Not reported
Pure: Not reported
Reactive: Not reported
Solid: Not reported
Trade Secret: Not reported
Days On Site: 365
Last Modified: 2/28/2011

Report Year: 2010
Chemical Id: CVTR201026CYG4024BR6
MX Chem: Copper - Direct Resin Fast Blue 2RLL
Percentage: 1.8
MX CAS: 7440-50-8
Wt Vol: Wt
MX EHS: Not reported
MX Last Modified: 2/28/2011
Report Year: 2010
Chemical Id: CVTR201026CYG4024BR6
MX Chem: Copper - Fastusol C Blue 67L
Percentage: 2
MX CAS: 7440-50-8
Wt Vol: Wt
MX EHS: Not reported
MX Last Modified: 2/28/2011
Report Year: 2010
Chemical Id: CVTR201026CYG4024BR6
MX Chem: Copper - Pigment Blue CK-15:3 liquid
Percentage: 11
MX CAS: 7440-50-8
Wt Vol: Wt
MX EHS: Not reported
MX Last Modified: 2/28/2011

FIBERMARK NORTH AMERICA INC. (Continued) **S107778004**

Report Year:	2010
Chemical Id:	CVTR201026CYG4024BR6
MX Chem:	Copper - Pigment Blue ST - 15 liquid
Percentage:	3
MX CAS:	7440-50-8
Wt Vol:	Wt
MX EHS:	Not reported
MX Last Modified:	2/28/2011
Report Year:	2010
Chemical Id:	CVTR201026CYG4024BR6
MX Chem:	Copper - GCD 9957 Green 7 liquid
Percentage:	2
MX CAS:	7440-50-8
Wt Vol:	Wt
MX EHS:	Not reported
MX Last Modified:	2/28/2011
Report Year:	2010
Chemical Id:	CVTR201026CYG4024BR6
MX Chem:	Copper - Intralite Turquoise GLL
Percentage:	4
MX CAS:	7440-50-8
Wt Vol:	Wt
MX EHS:	Not reported
MX Last Modified:	2/28/2011
Report Year:	2010
Chemical Id:	CVTR201026CYG4024BR6
MX Chem:	Copper - Sun Blue BPD B315
Percentage:	4
MX CAS:	7440-50-8
Wt Vol:	Wt
MX EHS:	Not reported
MX Last Modified:	2/28/2011

Chemical:

Chem Inv Record ID:	CVTR20104Y6XU10064XY
Report Year:	2010
CAS NUMBER:	140-88-5
State Label Code:	VT2010
Entered Chemical Name:	Ethyl Acrylate
Chem Same As Last Yr:	Greater than ambient pressure
Acute:	Greater than ambient pressure
Ave Amount:	60
Ave Amount Code:	01
Chronic:	Greater than ambient pressure
EHS Chemical:	Not reported
Fire:	Greater than ambient pressure
Gas:	Not reported
Liquid:	True
Mixture:	True
Max Amount:	119
Max Amount Code:	02
Max Amt Container:	3
Pressure:	Not reported
Pure:	Not reported
Reactive:	Not reported
Solid:	Not reported
Trade Secret:	Not reported
Days On Site:	365

FIBERMARK NORTH AMERICA INC. (Continued) **S107778004**

Last Modified: 2/28/2011

Report Year: 2010
Chemical Id: CVTR20104Y6XU10064XY
MX Chem: Ethyl Acrylate - Rhoplex I-2183N Emulsion
Percentage: 0.1
MX CAS: 140-88-5
Wt Vol: Wt
MX EHS: Not reported
MX Last Modified: 2/28/2011

Chemical:
Chem Inv Record ID: CVTR201026CXEH01LJ8S
Report Year: 2010
CAS NUMBER: 1310-58-3
State Label Code: VT2010
Entered Chemical Name: Potassium Hydroxide
Chem Same As Last Yr: Greater than ambient pressure
Acute: Greater than ambient pressure
Ave Amount: 5079
Ave Amount Code: 03
Chronic: Greater than ambient pressure
EHS Chemical: Not reported
Fire: Greater than ambient pressure
Gas: Not reported
Liquid: True
Mixture: True
Max Amount: 10158
Max Amount Code: 04
Max Amt Container: 8424
Pressure: Not reported
Pure: Not reported
Reactive: True
Solid: Not reported
Trade Secret: Not reported
Days On Site: 365
Last Modified: 2/28/2011

Report Year: 2010
Chemical Id: CVTR201026CXEH01LJ8S
MX Chem: Potassium Hydroxide - Nalstrip 1570
Percentage: 15
MX CAS: 1310-58-3
Wt Vol: Wt
MX EHS: Not reported
MX Last Modified: 2/28/2011
Report Year: 2010
Chemical Id: CVTR201026CXEH01LJ8S
MX Chem: Potassium Hydroxide - Nalstrip 12
Percentage: 30
MX CAS: 1310-58-3
Wt Vol: Wt
MX EHS: Not reported
MX Last Modified: 2/28/2011
Report Year: 2010
Chemical Id: CVTR201026CXEH01LJ8S
MX Chem: Potassium Hydroxide - Master Kleen PM
Percentage: 10

FIBERMARK NORTH AMERICA INC. (Continued) **S107778004**

MX CAS:	1310-58-3
Wt Vol:	Wt
MX EHS:	Not reported
MX Last Modified:	2/28/2011

Chemical:

Chem Inv Record ID:	CVTR201026CZJ502BH26
Report Year:	2010
CAS NUMBER:	7664-41-7
State Label Code:	VT2010
Entered Chemical Name:	Ammonia
Chem Same As Last Yr:	Greater than ambient pressure
Acute:	Greater than ambient pressure
Ave Amount:	269
Ave Amount Code:	02
Chronic:	Greater than ambient pressure
EHS Chemical:	T
Fire:	Greater than ambient pressure
Gas:	Not reported
Liquid:	True
Mixture:	True
Max Amount:	537
Max Amount Code:	02
Max Amt Container:	537
Pressure:	Not reported
Pure:	Not reported
Reactive:	Not reported
Solid:	Not reported
Trade Secret:	Not reported
Days On Site:	365
Last Modified:	2/28/2011

Report Year:	2010
Chemical Id:	CVTR201026CZJ502BH26
MX Chem:	Ammonia - Plasmine
Percentage:	1
MX CAS:	7664-41-7
Wt Vol:	Wt
MX EHS:	Not reported
MX Last Modified:	2/28/2011

Chemical:

Chem Inv Record ID:	CVTR201026CZJX02C5HZ
Report Year:	2010
CAS NUMBER:	56-81-5
State Label Code:	VT2010
Entered Chemical Name:	Glycerine
Chem Same As Last Yr:	Greater than ambient pressure
Acute:	Greater than ambient pressure
Ave Amount:	549
Ave Amount Code:	02
Chronic:	Greater than ambient pressure
EHS Chemical:	Not reported
Fire:	Greater than ambient pressure
Gas:	Not reported
Liquid:	True
Mixture:	True
Max Amount:	1098

FIBERMARK NORTH AMERICA INC. (Continued) **S107778004**

Max Amount Code: 03
Max Amt Container: 549
Pressure: Not reported
Pure: Not reported
Reactive: Not reported
Solid: Not reported
Trade Secret: Not reported
Days On Site: 365
Last Modified: 2/28/2011

Report Year: 2010
Chemical Id: CVTR201026CZJX02C5HZ
MX Chem: Glycerine
Percentage: 95
MX CAS: 56-81-5
Wt Vol: Wt
MX EHS: Not reported
MX Last Modified: 2/28/2011

Chemical:
Chem Inv Record ID: CVTR201026CVEV00T0NM
Report Year: 2010
CAS NUMBER: Not reported
State Label Code: VT2010
Entered Chemical Name: # 6 Fuel Oil
Chem Same As Last Yr: Greater than ambient pressure
Acute: Greater than ambient pressure
Ave Amount: 162000
Ave Amount Code: 05
Chronic: Greater than ambient pressure
EHS Chemical: Not reported
Fire: Greater than ambient pressure
Gas: Not reported
Liquid: True
Mixture: Not reported
Max Amount: 180000
Max Amount Code: 05
Max Amt Container: 180000
Pressure: Not reported
Pure: True
Reactive: Not reported
Solid: Not reported
Trade Secret: Not reported
Days On Site: 365
Last Modified: 2/28/2011

Chemical:
Chem Inv Record ID: CVTR201026CZVN02NFRU
Report Year: 2010
CAS NUMBER: 100-37-8
State Label Code: VT2010
Entered Chemical Name: Diethylethanolamine
Chem Same As Last Yr: Greater than ambient pressure
Acute: Greater than ambient pressure
Ave Amount: 90
Ave Amount Code: 01
Chronic: Greater than ambient pressure

FIBERMARK NORTH AMERICA INC. (Continued) **S107778004**

EHS Chemical:	Not reported
Fire:	Greater than ambient pressure
Gas:	Not reported
Liquid:	True
Mixture:	True
Max Amount:	180
Max Amount Code:	02
Max Amt Container:	180
Pressure:	Not reported
Pure:	Not reported
Reactive:	Not reported
Solid:	Not reported
Trade Secret:	Not reported
Days On Site:	365
Last Modified:	2/28/2011
Report Year:	2010
Chemical Id:	CVTR201026CZVN02NFRU
MX Chem:	Diethyethanolamine - Chemtreat BL-1544
Percentage:	28
MX CAS:	100-37-8
Wt Vol:	Wt
MX EHS:	Not reported
MX Last Modified:	2/28/2011

Chemical:

Chem Inv Record ID:	CVTR20104920JZ003CDU
Report Year:	2010
CAS NUMBER:	7440-37-1
State Label Code:	VT2010
Entered Chemical Name:	Argon, Compressed Gas
Chem Same As Last Yr:	Greater than ambient pressure
Acute:	Greater than ambient pressure
Ave Amount:	77
Ave Amount Code:	01
Chronic:	Greater than ambient pressure
EHS Chemical:	Not reported
Fire:	Greater than ambient pressure
Gas:	True
Liquid:	Not reported
Mixture:	Not reported
Max Amount:	153
Max Amount Code:	02
Max Amt Container:	38.2
Pressure:	True
Pure:	True
Reactive:	Not reported
Solid:	Not reported
Trade Secret:	Not reported
Days On Site:	365
Last Modified:	2/28/2011

Chemical:

Chem Inv Record ID:	CVTR201026CVPW00XTK2
Report Year:	2010
CAS NUMBER:	64-19-7
State Label Code:	VT2010

FIBERMARK NORTH AMERICA INC. (Continued) **S107778004**

Entered Chemical Name:	Acetic Acid
Chem Same As Last Yr:	Greater than ambient pressure
Acute:	Greater than ambient pressure
Ave Amount:	1215
Ave Amount Code:	03
Chronic:	Greater than ambient pressure
EHS Chemical:	Not reported
Fire:	Greater than ambient pressure
Gas:	Not reported
Liquid:	True
Mixture:	True
Max Amount:	2429
Max Amount Code:	03
Max Amt Container:	203
Pressure:	Not reported
Pure:	Not reported
Reactive:	True
Solid:	Not reported
Trade Secret:	Not reported
Days On Site:	365
Last Modified:	2/28/2011
Report Year:	2010
Chemical Id:	CVTR201026CVPW00XTK2
MX Chem:	Basazol C Blue 57L na
Percentage:	23
MX CAS:	64-19-7
Wt Vol:	Wt
MX EHS:	Not reported
MX Last Modified:	2/28/2011
Report Year:	2010
Chemical Id:	CVTR201026CVPW00XTK2
MX Chem:	Fastusol C Blue 67L
Percentage:	10
MX CAS:	64-19-7
Wt Vol:	Wt
MX EHS:	Not reported
MX Last Modified:	2/28/2011
Report Year:	2010
Chemical Id:	CVTR201026CVPW00XTK2
MX Chem:	Acetic Acid
Percentage:	29
MX CAS:	64-19-7
Wt Vol:	Wt
MX EHS:	Not reported
MX Last Modified:	2/28/2011
Report Year:	2010
Chemical Id:	CVTR201026CVPW00XTK2
MX Chem:	Basazol Green 16 LN
Percentage:	20
MX CAS:	64-19-7
Wt Vol:	Wt
MX EHS:	Not reported
MX Last Modified:	2/28/2011
Report Year:	2010
Chemical Id:	CVTR201026CVPW00XTK2
MX Chem:	Basazol Violet 47L

FIBERMARK NORTH AMERICA INC. (Continued) **S107778004**

Percentage:	17
MX CAS:	64-19-7
Wt Vol:	Wt
MX EHS:	Not reported
MX Last Modified:	2/28/2011

Chemical:

Chem Inv Record ID:	CVTR20104900MX00118X
Report Year:	2010
CAS NUMBER:	7727-37-9
State Label Code:	VT2010
Entered Chemical Name:	Nitrogen, Compressed Gas
Chem Same As Last Yr:	Greater than ambient pressure
Acute:	Greater than ambient pressure
Ave Amount:	96
Ave Amount Code:	01
Chronic:	Greater than ambient pressure
EHS Chemical:	Not reported
Fire:	Greater than ambient pressure
Gas:	True
Liquid:	Not reported
Mixture:	Not reported
Max Amount:	191
Max Amount Code:	02
Max Amt Container:	23.9
Pressure:	True
Pure:	True
Reactive:	Not reported
Solid:	Not reported
Trade Secret:	Not reported
Days On Site:	365
Last Modified:	2/28/2011

Chemical:

Chem Inv Record ID:	CVTR201026CZNB02F4BU
Report Year:	2010
CAS NUMBER:	1333-86-4
State Label Code:	VT2010
Entered Chemical Name:	Carbon Black
Chem Same As Last Yr:	Greater than ambient pressure
Acute:	Greater than ambient pressure
Ave Amount:	480
Ave Amount Code:	02
Chronic:	Greater than ambient pressure
EHS Chemical:	Not reported
Fire:	Greater than ambient pressure
Gas:	Not reported
Liquid:	True
Mixture:	True
Max Amount:	960
Max Amount Code:	02
Max Amt Container:	167
Pressure:	Not reported
Pure:	Not reported
Reactive:	Not reported
Solid:	Not reported
Trade Secret:	Not reported

FIBERMARK NORTH AMERICA INC. (Continued) **S107778004**

Days On Site:	365
Last Modified:	2/28/2011
Report Year:	2010
Chemical Id:	CVTR201026CZNB02F4BU
MX Chem:	Carbon Black - Ajack Black 36
Percentage:	35
MX CAS:	1333-86-4
Wt Vol:	Wt
MX EHS:	Not reported
MX Last Modified:	2/28/2011
Report Year:	2010
Chemical Id:	CVTR201026CZNB02F4BU
MX Chem:	Carbon Black - Ponolith Black P liquid
Percentage:	20
MX CAS:	1333-86-4
Wt Vol:	Wt
MX EHS:	Not reported
MX Last Modified:	2/28/2011
Report Year:	2010
Chemical Id:	CVTR201026CZNB02F4BU
MX Chem:	Carbon Black - Ajack Black 38
Percentage:	35
MX CAS:	1333-86-4
Wt Vol:	Wt
MX EHS:	Not reported
MX Last Modified:	2/28/2011
Report Year:	2010
Chemical Id:	CVTR201026CZNB02F4BU
MX Chem:	Not reported
Percentage:	Not reported
MX CAS:	Not reported
Wt Vol:	Not reported
MX EHS:	Not reported
MX Last Modified:	2/28/2011

Chemical:

Chem Inv Record ID:	CVTR20107RCVJR002V8C
Report Year:	2010
CAS NUMBER:	57-13-6
State Label Code:	VT2010
Entered Chemical Name:	Ammonium Nitrate - Urea
Chem Same As Last Yr:	Greater than ambient pressure
Acute:	Greater than ambient pressure
Ave Amount:	1000
Ave Amount Code:	03
Chronic:	Greater than ambient pressure
EHS Chemical:	Not reported
Fire:	Greater than ambient pressure
Gas:	Not reported
Liquid:	Not reported
Mixture:	True
Max Amount:	2000
Max Amount Code:	03
Max Amt Container:	50
Pressure:	Not reported
Pure:	Not reported
Reactive:	Not reported

FIBERMARK NORTH AMERICA INC. (Continued) **S107778004**

Solid:	True
Trade Secret:	Not reported
Days On Site:	365
Last Modified:	2/28/2011
Report Year:	2010
Chemical Id:	CVTR20107RCVJR002V8C
MX Chem:	Urea
Percentage:	100
MX CAS:	57-13-6
Wt Vol:	Wt
MX EHS:	Not reported
MX Last Modified:	2/28/2011

Chemical:

Chem Inv Record ID:	CVTR20103KQ58D005QVW
Report Year:	2010
CAS NUMBER:	34590-94-8
State Label Code:	VT2010
Entered Chemical Name:	Dipropylene Glycol Monomethyl Ether
Chem Same As Last Yr:	Greater than ambient pressure
Acute:	Greater than ambient pressure
Ave Amount:	1924
Ave Amount Code:	03
Chronic:	Greater than ambient pressure
EHS Chemical:	Not reported
Fire:	Greater than ambient pressure
Gas:	Not reported
Liquid:	True
Mixture:	True
Max Amount:	3848
Max Amount Code:	03
Max Amt Container:	3848
Pressure:	Not reported
Pure:	Not reported
Reactive:	Not reported
Solid:	Not reported
Trade Secret:	Not reported
Days On Site:	365
Last Modified:	2/28/2011
Report Year:	2010
Chemical Id:	CVTR20103KQ58D005QVW
MX Chem:	Nalkleen 1620
Percentage:	15
MX CAS:	34590-94-8
Wt Vol:	Wt
MX EHS:	Not reported
MX Last Modified:	2/28/2011

Chemical:

Chem Inv Record ID:	CVTR201026CWCU014NKE
Report Year:	2010
CAS NUMBER:	1310-73-2
State Label Code:	VT2010
Entered Chemical Name:	Sodium Hydroxide
Chem Same As Last Yr:	Greater than ambient pressure
Acute:	Greater than ambient pressure

FIBERMARK NORTH AMERICA INC. (Continued) **S107778004**

Ave Amount:	9455
Ave Amount Code:	03
Chronic:	Greater than ambient pressure
EHS Chemical:	Not reported
Fire:	Greater than ambient pressure
Gas:	Not reported
Liquid:	True
Mixture:	True
Max Amount:	18909
Max Amount Code:	04
Max Amt Container:	17947
Pressure:	Not reported
Pure:	Not reported
Reactive:	True
Solid:	Not reported
Trade Secret:	Not reported
Days On Site:	365
Last Modified:	2/28/2011
Report Year:	2010
Chemical Id:	CVTR201026CWCU014NKE
MX Chem:	Sodium Hydroxide - Sodium Hypochlorite
Percentage:	.4
MX CAS:	1310-73-2
Wt Vol:	Wt
MX EHS:	Not reported
MX Last Modified:	2/28/2011
Report Year:	2010
Chemical Id:	CVTR201026CWCU014NKE
MX Chem:	Sodium Hydroxide - Nalstrip 12
Percentage:	3
MX CAS:	1310-73-2
Wt Vol:	Wt
MX EHS:	Not reported
MX Last Modified:	2/28/2011
Report Year:	2010
Chemical Id:	CVTR201026CWCU014NKE
MX Chem:	Sodium Hydroxide - Nalstrip 7680
Percentage:	55
MX CAS:	1310-73-2
Wt Vol:	Wt
MX EHS:	Not reported
MX Last Modified:	2/28/2011

Chemical:

Chem Inv Record ID:	CVTR201026D04402RS6H
Report Year:	2010
CAS NUMBER:	108-91-8
State Label Code:	VT2010
Entered Chemical Name:	Cyclohexylamine
Chem Same As Last Yr:	Greater than ambient pressure
Acute:	Greater than ambient pressure
Ave Amount:	90
Ave Amount Code:	01
Chronic:	Greater than ambient pressure
EHS Chemical:	T
Fire:	Greater than ambient pressure
Gas:	Not reported

FIBERMARK NORTH AMERICA INC. (Continued) **S107778004**

Liquid:	True
Mixture:	True
Max Amount:	180
Max Amount Code:	02
Max Amt Container:	180
Pressure:	Not reported
Pure:	Not reported
Reactive:	Not reported
Solid:	Not reported
Trade Secret:	Not reported
Days On Site:	365
Last Modified:	2/28/2011
Report Year:	2010
Chemical Id:	CVTR201026D04402RS6H
MX Chem:	Cyclohexylamine- Chemtreat 1544
Percentage:	28
MX CAS:	108-91-8
Wt Vol:	Wt
MX EHS:	T
MX Last Modified:	2/28/2011

Chemical:

Chem Inv Record ID:	CVTR20102W23Q800GM6Q
Report Year:	2010
CAS NUMBER:	872-50-4
State Label Code:	VT2010
Entered Chemical Name:	1-Methyl-2-Pyrrolidone
Chem Same As Last Yr:	Greater than ambient pressure
Acute:	Greater than ambient pressure
Ave Amount:	189
Ave Amount Code:	02
Chronic:	Greater than ambient pressure
EHS Chemical:	Not reported
Fire:	Greater than ambient pressure
Gas:	Not reported
Liquid:	True
Mixture:	True
Max Amount:	378
Max Amount Code:	02
Max Amt Container:	95
Pressure:	Not reported
Pure:	Not reported
Reactive:	Not reported
Solid:	Not reported
Trade Secret:	Not reported
Days On Site:	365
Last Modified:	2/28/2011
Report Year:	2010
Chemical Id:	CVTR20102W23Q800GM6Q
MX Chem:	1-Methyl-2-Pyrrolidone - Altocote SF Matte 6006
Percentage:	4
MX CAS:	872-50-4
Wt Vol:	Wt
MX EHS:	Not reported
MX Last Modified:	2/28/2011

FIBERMARK NORTH AMERICA INC. (Continued) **S107778004**

Chemical:

Chem Inv Record ID:	CVTR20103KQ4Q700208K
Report Year:	2010
CAS NUMBER:	27177-77-1
State Label Code:	VT2010
Entered Chemical Name:	Potassium Dodecylbenzenesulphonate
Chem Same As Last Yr:	Greater than ambient pressure
Acute:	Greater than ambient pressure
Ave Amount:	1026
Ave Amount Code:	03
Chronic:	Greater than ambient pressure
EHS Chemical:	Not reported
Fire:	Greater than ambient pressure
Gas:	Not reported
Liquid:	True
Mixture:	True
Max Amount:	2052
Max Amount Code:	03
Max Amt Container:	2052
Pressure:	Not reported
Pure:	Not reported
Reactive:	Not reported
Solid:	Not reported
Trade Secret:	Not reported
Days On Site:	365
Last Modified:	2/28/2011

Report Year:	2010
Chemical Id:	CVTR20103KQ4Q700208K
MX Chem:	Nalkleen 1620
Percentage:	8
MX CAS:	27177-77-1
Wt Vol:	Wt
MX EHS:	Not reported
MX Last Modified:	2/28/2011

Chemical:

Chem Inv Record ID:	CVTR201026CX8J01HCDW
Report Year:	2010
CAS NUMBER:	10222-01-2
State Label Code:	VT2010
Entered Chemical Name:	2,2-dibromo-3-nitrilopropionamide
Chem Same As Last Yr:	Greater than ambient pressure
Acute:	Greater than ambient pressure
Ave Amount:	450
Ave Amount Code:	02
Chronic:	Greater than ambient pressure
EHS Chemical:	Not reported
Fire:	Greater than ambient pressure
Gas:	Not reported
Liquid:	True
Mixture:	True
Max Amount:	900
Max Amount Code:	02
Max Amt Container:	450
Pressure:	Not reported
Pure:	Not reported

FIBERMARK NORTH AMERICA INC. (Continued) **S107778004**

Reactive:	True
Solid:	Not reported
Trade Secret:	Not reported
Days On Site:	365
Last Modified:	2/28/2011
Report Year:	2010
Chemical Id:	CVTR201026CX8J01HCDW
MX Chem:	2,2-dibromo-nitrilopropionamide, Nalco 7649 Biocide
Percentage:	20
MX CAS:	10222-01-2
Wt Vol:	Wt
MX EHS:	Not reported
MX Last Modified:	2/28/2011
Facility Id:	FATR200825XKPW002Q15
Facility Country:	USA
Failed Validation:	Not reported
Report Year:	2008
Tank #:	Not reported
Product:	Not reported
Capacity:	Not reported
Material of Constr:	Not reported
Installation Date:	Not reported
Facility Notes:	Not reported

Chemical:

Chem Inv Record ID:	CVTR200826CWCU014NKE
Report Year:	2008
CAS NUMBER:	1310-73-2
State Label Code:	VT2008
Entered Chemical Name:	Sodium Hydroxide
Chem Same As Last Yr:	Greater than ambient pressure
Acute:	Greater than ambient pressure
Ave Amount:	9455
Ave Amount Code:	03
Chronic:	Greater than ambient pressure
EHS Chemical:	Not reported
Fire:	Greater than ambient pressure
Gas:	Not reported
Liquid:	True
Mixture:	True
Max Amount:	18909
Max Amount Code:	04
Max Amt Container:	17947
Pressure:	Not reported
Pure:	Not reported
Reactive:	True
Solid:	Not reported
Trade Secret:	Not reported
Days On Site:	365
Last Modified:	2/27/2009
Report Year:	2008
Chemical Id:	CVTR200826CWCU014NKE
MX Chem:	Sodium Hydroxide - Nalstrip 7680
Percentage:	55

FIBERMARK NORTH AMERICA INC. (Continued) **S107778004**

MX CAS: 1310-73-2
Wt Vol: Wt
MX EHS: Not reported
MX Last Modified: 2/27/2009
Report Year: 2008
Chemical Id: CVTR200826CWCU014NKE
MX Chem: Sodium Hydroxide - Sodium Hypochlorite
Percentage: .4
MX CAS: 1310-73-2
Wt Vol: Wt
MX EHS: Not reported
MX Last Modified: 2/27/2009
Report Year: 2008
Chemical Id: CVTR200826CWCU014NKE
MX Chem: Sodium Hydroxide - Nalstrip 12
Percentage: 3
MX CAS: 1310-73-2
Wt Vol: Wt
MX EHS: Not reported
MX Last Modified: 2/27/2009

Chemical:
Chem Inv Record ID: CVTR200826CX8J01HCDW
Report Year: 2008
CAS NUMBER: 10222-01-2
State Label Code: VT2008
Entered Chemical Name: 2,2-dibromo-3-nitrilopropionamide
Chem Same As Last Yr: Greater than ambient pressure
Acute: Greater than ambient pressure
Ave Amount: 450
Ave Amount Code: 02
Chronic: Greater than ambient pressure
EHS Chemical: Not reported
Fire: Greater than ambient pressure
Gas: Not reported
Liquid: True
Mixture: True
Max Amount: 900
Max Amount Code: 02
Max Amt Container: 450
Pressure: Not reported
Pure: Not reported
Reactive: True
Solid: Not reported
Trade Secret: Not reported
Days On Site: 365
Last Modified: 2/27/2009

Report Year: 2008
Chemical Id: CVTR200826CX8J01HCDW
MX Chem: 2,2-dibromo-nitrilopropionamide, Nalco 7649 Biocide
Percentage: 20
MX CAS: 10222-01-2
Wt Vol: Wt
MX EHS: Not reported
MX Last Modified: 2/27/2009

Chemical:

FIBERMARK NORTH AMERICA INC. (Continued) **S107778004**

Chem Inv Record ID:	CVTR20084920JZ003CDU
Report Year:	2008
CAS NUMBER:	7440-37-1
State Label Code:	VT2008
Entered Chemical Name:	Argon, Compressed Gas
Chem Same As Last Yr:	Greater than ambient pressure
Acute:	Greater than ambient pressure
Ave Amount:	77
Ave Amount Code:	01
Chronic:	Greater than ambient pressure
EHS Chemical:	Not reported
Fire:	Greater than ambient pressure
Gas:	True
Liquid:	Not reported
Mixture:	Not reported
Max Amount:	153
Max Amount Code:	02
Max Amt Container:	38.2
Pressure:	True
Pure:	True
Reactive:	Not reported
Solid:	Not reported
Trade Secret:	Not reported
Days On Site:	365
Last Modified:	2/27/2009

Chemical:

Chem Inv Record ID:	CVTR20084Y6XU10064XY
Report Year:	2008
CAS NUMBER:	140-88-5
State Label Code:	VT2008
Entered Chemical Name:	Ethyl Acrylate
Chem Same As Last Yr:	Greater than ambient pressure
Acute:	Greater than ambient pressure
Ave Amount:	60
Ave Amount Code:	01
Chronic:	Greater than ambient pressure
EHS Chemical:	Not reported
Fire:	Greater than ambient pressure
Gas:	Not reported
Liquid:	True
Mixture:	True
Max Amount:	119
Max Amount Code:	02
Max Amt Container:	3
Pressure:	Not reported
Pure:	Not reported
Reactive:	Not reported
Solid:	Not reported
Trade Secret:	Not reported
Days On Site:	365
Last Modified:	2/27/2009

Report Year:	2008
Chemical Id:	CVTR20084Y6XU10064XY
MX Chem:	Ethyl Acrylate - Rhoplex I-2183N Emulsion
Percentage:	0.1

FIBERMARK NORTH AMERICA INC. (Continued) **S107778004**

MX CAS: 140-88-5
Wt Vol: Wt
MX EHS: Not reported
MX Last Modified: 2/27/2009

Chemical:
Chem Inv Record ID: CVTR200826CY9E01YJ6R
Report Year: 2008
CAS NUMBER: 7664-93-9
State Label Code: VT2008
Entered Chemical Name: Sulfuric Acid
Chem Same As Last Yr: Greater than ambient pressure
Acute: Greater than ambient pressure
Ave Amount: 1283
Ave Amount Code: 03
Chronic: Greater than ambient pressure
EHS Chemical: T
Fire: Greater than ambient pressure
Gas: Not reported
Liquid: True
Mixture: True
Max Amount: 2565
Max Amount Code: 03
Max Amt Container: 2550
Pressure: Not reported
Pure: Not reported
Reactive: True
Solid: Not reported
Trade Secret: Not reported
Days On Site: 365
Last Modified: 2/27/2009

Report Year: 2008
Chemical Id: CVTR200826CY9E01YJ6R
MX Chem: Sulfuric Acid - 50%
Percentage: 50
MX CAS: 7664-93-9
Wt Vol: Wt
MX EHS: T
MX Last Modified: 2/27/2009
Report Year: 2008
Chemical Id: CVTR200826CY9E01YJ6R
MX Chem: Sulfuric Acid - Neuroz 800
Percentage: 5
MX CAS: 7664-93-9
Wt Vol: Wt
MX EHS: T
MX Last Modified: 2/27/2009

Chemical:
Chem Inv Record ID: CVTR200826CZJ502BH26
Report Year: 2008
CAS NUMBER: 7664-41-7
State Label Code: VT2008
Entered Chemical Name: Ammonia
Chem Same As Last Yr: Greater than ambient pressure
Acute: Greater than ambient pressure
Ave Amount: 269

FIBERMARK NORTH AMERICA INC. (Continued) **S107778004**

Ave Amount Code:	02
Chronic:	Greater than ambient pressure
EHS Chemical:	T
Fire:	Greater than ambient pressure
Gas:	Not reported
Liquid:	True
Mixture:	True
Max Amount:	537
Max Amount Code:	02
Max Amt Container:	537
Pressure:	Not reported
Pure:	Not reported
Reactive:	Not reported
Solid:	Not reported
Trade Secret:	Not reported
Days On Site:	365
Last Modified:	2/27/2009
Report Year:	2008
Chemical Id:	CVTR200826CZJ502BH26
MX Chem:	Ammonia - Plasmine
Percentage:	1
MX CAS:	7664-41-7
Wt Vol:	Wt
MX EHS:	Not reported
MX Last Modified:	2/27/2009

Chemical:

Chem Inv Record ID:	CVTR200826D04402RS6H
Report Year:	2008
CAS NUMBER:	108-91-8
State Label Code:	VT2008
Entered Chemical Name:	Cyclohexylamine
Chem Same As Last Yr:	Greater than ambient pressure
Acute:	Greater than ambient pressure
Ave Amount:	90
Ave Amount Code:	01
Chronic:	Greater than ambient pressure
EHS Chemical:	T
Fire:	Greater than ambient pressure
Gas:	Not reported
Liquid:	True
Mixture:	True
Max Amount:	180
Max Amount Code:	02
Max Amt Container:	180
Pressure:	Not reported
Pure:	Not reported
Reactive:	Not reported
Solid:	Not reported
Trade Secret:	Not reported
Days On Site:	365
Last Modified:	2/27/2009
Report Year:	2008
Chemical Id:	CVTR200826D04402RS6H
MX Chem:	Cyclohexylamine- Chemtreat 1544
Percentage:	28

FIBERMARK NORTH AMERICA INC. (Continued) **S107778004**

MX CAS:	108-91-8
Wt Vol:	Wt
MX EHS:	T
MX Last Modified:	2/27/2009

Chemical:

Chem Inv Record ID:	CVTR20083KQ4Q700208K
Report Year:	2008
CAS NUMBER:	27177-77-1
State Label Code:	VT2008
Entered Chemical Name:	Potassium Dodecylbenzenesulphonate
Chem Same As Last Yr:	Greater than ambient pressure
Acute:	Greater than ambient pressure
Ave Amount:	1026
Ave Amount Code:	03
Chronic:	Greater than ambient pressure
EHS Chemical:	Not reported
Fire:	Greater than ambient pressure
Gas:	Not reported
Liquid:	True
Mixture:	True
Max Amount:	2052
Max Amount Code:	03
Max Amt Container:	2052
Pressure:	Not reported
Pure:	Not reported
Reactive:	Not reported
Solid:	Not reported
Trade Secret:	Not reported
Days On Site:	365
Last Modified:	2/27/2009

Report Year:	2008
Chemical Id:	CVTR20083KQ4Q700208K
MX Chem:	Nalkleen 1620
Percentage:	8
MX CAS:	27177-77-1
Wt Vol:	Wt
MX EHS:	Not reported
MX Last Modified:	2/27/2009

Chemical:

Chem Inv Record ID:	CVTR200826CVEV00T0NM
Report Year:	2008
CAS NUMBER:	Not reported
State Label Code:	VT2008
Entered Chemical Name:	# 6 Fuel Oil
Chem Same As Last Yr:	Greater than ambient pressure
Acute:	Greater than ambient pressure
Ave Amount:	162000
Ave Amount Code:	05
Chronic:	Greater than ambient pressure
EHS Chemical:	Not reported
Fire:	Greater than ambient pressure
Gas:	Not reported
Liquid:	True
Mixture:	Not reported
Max Amount:	180000

FIBERMARK NORTH AMERICA INC. (Continued) **S107778004**

Max Amount Code:	05
Max Amt Container:	180000
Pressure:	Not reported
Pure:	True
Reactive:	Not reported
Solid:	Not reported
Trade Secret:	Not reported
Days On Site:	365
Last Modified:	2/27/2009

Chemical:

Chem Inv Record ID:	CVTR200826CVLX00V8FN
Report Year:	2008
CAS NUMBER:	74-98-6
State Label Code:	VT2008
Entered Chemical Name:	Propane Liquid
Chem Same As Last Yr:	Greater than ambient pressure
Acute:	Greater than ambient pressure
Ave Amount:	28800
Ave Amount Code:	04
Chronic:	Greater than ambient pressure
EHS Chemical:	Not reported
Fire:	Greater than ambient pressure
Gas:	Not reported
Liquid:	True
Mixture:	Not reported
Max Amount:	57600
Max Amount Code:	04
Max Amt Container:	57600
Pressure:	True
Pure:	True
Reactive:	Not reported
Solid:	Not reported
Trade Secret:	Not reported
Days On Site:	365
Last Modified:	2/27/2009

Location:	Next to Clarifier
Amount:	57600
Amount Unit:	pounds
Type:	Above ground tank
Temperature:	Ambient temperature
Pressure:	Greater than ambient pressure
Last Modified:	2/27/2009

Chemical:

Chem Inv Record ID:	CVTR200826CVPW00XTK2
Report Year:	2008
CAS NUMBER:	64-19-7
State Label Code:	VT2008
Entered Chemical Name:	Acetic Acid
Chem Same As Last Yr:	Greater than ambient pressure
Acute:	Greater than ambient pressure
Ave Amount:	1215
Ave Amount Code:	03
Chronic:	Greater than ambient pressure

FIBERMARK NORTH AMERICA INC. (Continued) **S107778004**

EHS Chemical:	Not reported
Fire:	Greater than ambient pressure
Gas:	Not reported
Liquid:	True
Mixture:	True
Max Amount:	2429
Max Amount Code:	03
Max Amt Container:	203
Pressure:	Not reported
Pure:	Not reported
Reactive:	True
Solid:	Not reported
Trade Secret:	Not reported
Days On Site:	365
Last Modified:	2/27/2009
Report Year:	2008
Chemical Id:	CVTR200826CVPW00XTK2
MX Chem:	Basazol Violet 47L
Percentage:	32
MX CAS:	64-19-7
Wt Vol:	Wt
MX EHS:	Not reported
MX Last Modified:	2/27/2009
Report Year:	2008
Chemical Id:	CVTR200826CVPW00XTK2
MX Chem:	Basazol Green 16 LN
Percentage:	38
MX CAS:	64-19-7
Wt Vol:	Wt
MX EHS:	Not reported
MX Last Modified:	2/27/2009
Report Year:	2008
Chemical Id:	CVTR200826CVPW00XTK2
MX Chem:	Acetic Acid
Percentage:	56
MX CAS:	64-19-7
Wt Vol:	Wt
MX EHS:	Not reported
MX Last Modified:	2/27/2009
Report Year:	2008
Chemical Id:	CVTR200826CVPW00XTK2
MX Chem:	Basazol C Blue 67L
Percentage:	19
MX CAS:	64-19-7
Wt Vol:	Wt
MX EHS:	Not reported
MX Last Modified:	2/27/2009
Report Year:	2008
Chemical Id:	CVTR200826CVPW00XTK2
MX Chem:	Basazol C Blue 57L na
Percentage:	45
MX CAS:	64-19-7
Wt Vol:	Wt
MX EHS:	Not reported
MX Last Modified:	2/27/2009

FIBERMARK NORTH AMERICA INC. (Continued) **S107778004**

Chemical:

Chem Inv Record ID:	CVTR200826CYG4024BR6
Report Year:	2008
CAS NUMBER:	7440-50-8
State Label Code:	VT2008
Entered Chemical Name:	Copper
Chem Same As Last Yr:	Greater than ambient pressure
Acute:	Greater than ambient pressure
Ave Amount:	76
Ave Amount Code:	01
Chronic:	Greater than ambient pressure
EHS Chemical:	Not reported
Fire:	Greater than ambient pressure
Gas:	Not reported
Liquid:	True
Mixture:	True
Max Amount:	152
Max Amount Code:	02
Max Amt Container:	19.5
Pressure:	Not reported
Pure:	Not reported
Reactive:	Not reported
Solid:	Not reported
Trade Secret:	Not reported
Days On Site:	365
Last Modified:	2/27/2009
Report Year:	2008
Chemical Id:	CVTR200826CYG4024BR6
MX Chem:	Copper - Direct Resin Fast Blue 2RLL
Percentage:	1.8
MX CAS:	7440-50-8
Wt Vol:	Wt
MX EHS:	Not reported
MX Last Modified:	2/27/2009
Report Year:	2008
Chemical Id:	CVTR200826CYG4024BR6
MX Chem:	Copper - Pigment Blue ST - 15 liquid
Percentage:	3
MX CAS:	7440-50-8
Wt Vol:	Wt
MX EHS:	Not reported
MX Last Modified:	2/27/2009
Report Year:	2008
Chemical Id:	CVTR200826CYG4024BR6
MX Chem:	Copper - Intralite Turquoise GLL
Percentage:	4
MX CAS:	7440-50-8
Wt Vol:	Wt
MX EHS:	Not reported
MX Last Modified:	2/27/2009
Report Year:	2008
Chemical Id:	CVTR200826CYG4024BR6
MX Chem:	Copper - Fastusol C Blue 67L
Percentage:	2
MX CAS:	7440-50-8
Wt Vol:	Wt

FIBERMARK NORTH AMERICA INC. (Continued) **S107778004**

MX EHS: Not reported
MX Last Modified: 2/27/2009
Report Year: 2008
Chemical Id: CVTR200826CYG4024BR6
MX Chem: Copper - Ponolith Green BN liquid
Percentage: 2
MX CAS: 7440-50-8
Wt Vol: Wt
MX EHS: Not reported
MX Last Modified: 2/27/2009
Report Year: 2008
Chemical Id: CVTR200826CYG4024BR6
MX Chem: Copper - Pigment Blue CK-15:3 liquid
Percentage: 11
MX CAS: 7440-50-8
Wt Vol: Wt
MX EHS: Not reported
MX Last Modified: 2/27/2009

Chemical:
Chem Inv Record ID: CVTR200826CXEH01LJ8S
Report Year: 2008
CAS NUMBER: 1310-58-3
State Label Code: VT2008
Entered Chemical Name: Potassium Hydroxide
Chem Same As Last Yr: Greater than ambient pressure
Acute: Greater than ambient pressure
Ave Amount: 5079
Ave Amount Code: 03
Chronic: Greater than ambient pressure
EHS Chemical: Not reported
Fire: Greater than ambient pressure
Gas: Not reported
Liquid: True
Mixture: True
Max Amount: 10158
Max Amount Code: 04
Max Amt Container: 8424
Pressure: Not reported
Pure: Not reported
Reactive: True
Solid: Not reported
Trade Secret: Not reported
Days On Site: 365
Last Modified: 2/27/2009

Report Year: 2008
Chemical Id: CVTR200826CXEH01LJ8S
MX Chem: Potassium Hydroxide - Master Kleen PM
Percentage: 10
MX CAS: 1310-58-3
Wt Vol: Wt
MX EHS: Not reported
MX Last Modified: 2/27/2009
Report Year: 2008
Chemical Id: CVTR200826CXEH01LJ8S
MX Chem: Potassium Hydroxide - Nalstrip 12
Percentage: 30

FIBERMARK NORTH AMERICA INC. (Continued) **S107778004**

MX CAS: 1310-58-3
Wt Vol: Wt
MX EHS: Not reported
MX Last Modified: 2/27/2009
Report Year: 2008
Chemical Id: CVTR200826CXEH01LJ8S
MX Chem: Potassium Hydroxide - Nalstrip 1570
Percentage: 15
MX CAS: 1310-58-3
Wt Vol: Wt
MX EHS: Not reported
MX Last Modified: 2/27/2009
Report Year: 2008
Chemical Id: CVTR200826CXEH01LJ8S
MX Chem: Potassium Hydroxide - Felt Scrub I
Percentage: 10
MX CAS: 1310-58-3
Wt Vol: Wt
MX EHS: Not reported
MX Last Modified: 2/27/2009

Chemical:
Chem Inv Record ID: CVTR20084900MX00118X
Report Year: 2008
CAS NUMBER: 7727-37-9
State Label Code: VT2008
Entered Chemical Name: Nitrogen, Compressed Gas
Chem Same As Last Yr: Greater than ambient pressure
Acute: Greater than ambient pressure
Ave Amount: 96
Ave Amount Code: 01
Chronic: Greater than ambient pressure
EHS Chemical: Not reported
Fire: Greater than ambient pressure
Gas: True
Liquid: Not reported
Mixture: Not reported
Max Amount: 191
Max Amount Code: 02
Max Amt Container: 23.9
Pressure: True
Pure: True
Reactive: Not reported
Solid: Not reported
Trade Secret: Not reported
Days On Site: 365
Last Modified: 2/27/2009

Chemical:
Chem Inv Record ID: CVTR200826CWTZ01CSH6
Report Year: 2008
CAS NUMBER: 67-63-0
State Label Code: VT2008
Entered Chemical Name: 2-Propanol
Chem Same As Last Yr: Greater than ambient pressure
Acute: Greater than ambient pressure
Ave Amount: 281

FIBERMARK NORTH AMERICA INC. (Continued) **S107778004**

Ave Amount Code:	02
Chronic:	Greater than ambient pressure
EHS Chemical:	Not reported
Fire:	Greater than ambient pressure
Gas:	Not reported
Liquid:	True
Mixture:	True
Max Amount:	561
Max Amount Code:	02
Max Amt Container:	264
Pressure:	Not reported
Pure:	Not reported
Reactive:	True
Solid:	Not reported
Trade Secret:	Not reported
Days On Site:	365
Last Modified:	2/27/2009

Report Year:	2008
Chemical Id:	CVTR200826CWTZ01CSH6
MX Chem:	2 -Propanol, Nalco 7648 Microbiocide
Percentage:	8
MX CAS:	67-63-0
Wt Vol:	Wt
MX EHS:	Not reported
MX Last Modified:	2/27/2009
Report Year:	2008
Chemical Id:	CVTR200826CWTZ01CSH6
MX Chem:	2 -Propanol
Percentage:	100
MX CAS:	67-63-0
Wt Vol:	Wt
MX EHS:	Not reported
MX Last Modified:	2/27/2009

Chemical:

Chem Inv Record ID:	CVTR200826CZNB02F4BU
Report Year:	2008
CAS NUMBER:	1333-86-4
State Label Code:	VT2008
Entered Chemical Name:	Carbon Black
Chem Same As Last Yr:	Greater than ambient pressure
Acute:	Greater than ambient pressure
Ave Amount:	480
Ave Amount Code:	02
Chronic:	Greater than ambient pressure
EHS Chemical:	Not reported
Fire:	Greater than ambient pressure
Gas:	Not reported
Liquid:	True
Mixture:	True
Max Amount:	960
Max Amount Code:	02
Max Amt Container:	167
Pressure:	Not reported
Pure:	Not reported
Reactive:	Not reported
Solid:	Not reported

FIBERMARK NORTH AMERICA INC. (Continued) **S107778004**

Trade Secret:	Not reported
Days On Site:	365
Last Modified:	2/27/2009
Report Year:	2008
Chemical Id:	CVTR200826CZNB02F4BU
MX Chem:	Carbon Black - Ponolith Black P liquid
Percentage:	20
MX CAS:	1333-86-4
Wt Vol:	Wt
MX EHS:	Not reported
MX Last Modified:	2/27/2009
Report Year:	2008
Chemical Id:	CVTR200826CZNB02F4BU
MX Chem:	Carbon Black - Ajack Black 38
Percentage:	35
MX CAS:	1333-86-4
Wt Vol:	Wt
MX EHS:	Not reported
MX Last Modified:	2/27/2009
Report Year:	2008
Chemical Id:	CVTR200826CZNB02F4BU
MX Chem:	Not reported
Percentage:	Not reported
MX CAS:	Not reported
Wt Vol:	Not reported
MX EHS:	Not reported
MX Last Modified:	2/27/2009
Report Year:	2008
Chemical Id:	CVTR200826CZNB02F4BU
MX Chem:	Carbon Black - Ajack Black 36
Percentage:	35
MX CAS:	1333-86-4
Wt Vol:	Wt
MX EHS:	Not reported
MX Last Modified:	2/27/2009

Chemical:

Chem Inv Record ID:	CVTR200826CZVN02NFRU
Report Year:	2008
CAS NUMBER:	100-37-8
State Label Code:	VT2008
Entered Chemical Name:	Diethylethanolamine
Chem Same As Last Yr:	Greater than ambient pressure
Acute:	Greater than ambient pressure
Ave Amount:	90
Ave Amount Code:	01
Chronic:	Greater than ambient pressure
EHS Chemical:	Not reported
Fire:	Greater than ambient pressure
Gas:	Not reported
Liquid:	True
Mixture:	True
Max Amount:	180
Max Amount Code:	02
Max Amt Container:	180
Pressure:	Not reported
Pure:	Not reported

FIBERMARK NORTH AMERICA INC. (Continued) **S107778004**

Reactive: Not reported
Solid: Not reported
Trade Secret: Not reported
Days On Site: 365
Last Modified: 2/27/2009

Report Year: 2008
Chemical Id: CVTR200826CZVN02NFRU
MX Chem: Diethyethanolamine - Chemtreat BL-1544
Percentage: 28
MX CAS: 100-37-8
Wt Vol: Wt
MX EHS: Not reported
MX Last Modified: 2/27/2009

Chemical:
Chem Inv Record ID: CVTR20083KQ58D005QVW
Report Year: 2008
CAS NUMBER: 34590-94-8
State Label Code: VT2008
Entered Chemical Name: Dipropylene Glycol Monomethyl Ether
Chem Same As Last Yr: Greater than ambient pressure
Acute: Greater than ambient pressure
Ave Amount: 1924
Ave Amount Code: 03
Chronic: Greater than ambient pressure
EHS Chemical: Not reported
Fire: Greater than ambient pressure
Gas: Not reported
Liquid: True
Mixture: True
Max Amount: 3848
Max Amount Code: 03
Max Amt Container: 3848
Pressure: Not reported
Pure: Not reported
Reactive: Not reported
Solid: Not reported
Trade Secret: Not reported
Days On Site: 365
Last Modified: 2/27/2009

Report Year: 2008
Chemical Id: CVTR20083KQ58D005QVW
MX Chem: Nalkleen 1620
Percentage: 15
MX CAS: 34590-94-8
Wt Vol: Wt
MX EHS: Not reported
MX Last Modified: 2/27/2009

Chemical:
Chem Inv Record ID: CVTR20082W23Q800GM6Q
Report Year: 2008
CAS NUMBER: 872-50-4
State Label Code: VT2008
Entered Chemical Name: 1-Methyl-2-Pyrrolidone
Chem Same As Last Yr: Greater than ambient pressure

FIBERMARK NORTH AMERICA INC. (Continued) **S107778004**

Acute:	Greater than ambient pressure
Ave Amount:	189
Ave Amount Code:	02
Chronic:	Greater than ambient pressure
EHS Chemical:	Not reported
Fire:	Greater than ambient pressure
Gas:	Not reported
Liquid:	True
Mixture:	True
Max Amount:	378
Max Amount Code:	02
Max Amt Container:	95
Pressure:	Not reported
Pure:	Not reported
Reactive:	Not reported
Solid:	Not reported
Trade Secret:	Not reported
Days On Site:	365
Last Modified:	2/27/2009
Report Year:	2008
Chemical Id:	CVTR20082W23Q800GM6Q
MX Chem:	1-Methyl-2-Pyrrolidone - Altocote SF Matte 6006
Percentage:	4
MX CAS:	872-50-4
Wt Vol:	Wt
MX EHS:	Not reported
MX Last Modified:	2/27/2009

Chemical:

Chem Inv Record ID:	CVTR20085NKXKU005DXB
Report Year:	2008
CAS NUMBER:	68334-30-5
State Label Code:	VT2008
Entered Chemical Name:	Diesel Fuel
Chem Same As Last Yr:	Greater than ambient pressure
Acute:	Greater than ambient pressure
Ave Amount:	1920
Ave Amount Code:	03
Chronic:	Greater than ambient pressure
EHS Chemical:	Not reported
Fire:	Greater than ambient pressure
Gas:	Not reported
Liquid:	True
Mixture:	Not reported
Max Amount:	3840
Max Amount Code:	03
Max Amt Container:	3840
Pressure:	Not reported
Pure:	True
Reactive:	Not reported
Solid:	Not reported
Trade Secret:	Not reported
Days On Site:	365
Last Modified:	2/27/2009
Location:	Outside boiler room - inside containment
Amount:	3840

FIBERMARK NORTH AMERICA INC. (Continued) **S107778004**

Amount Unit:	pounds
Type:	Above ground tank
Temperature:	Ambient temperature
Pressure:	Ambient pressure
Last Modified:	2/27/2009

Chemical:

Chem Inv Record ID:	CVTR200826CZJX02C5HZ
Report Year:	2008
CAS NUMBER:	56-81-5
State Label Code:	VT2008
Entered Chemical Name:	Glycerine
Chem Same As Last Yr:	Ambient pressure
Acute:	Ambient pressure
Ave Amount:	549
Ave Amount Code:	02
Chronic:	Ambient pressure
EHS Chemical:	Not reported
Fire:	Ambient pressure
Gas:	Not reported
Liquid:	True
Mixture:	True
Max Amount:	1098
Max Amount Code:	03
Max Amt Container:	549
Pressure:	Not reported
Pure:	Not reported
Reactive:	Not reported
Solid:	Not reported
Trade Secret:	Not reported
Days On Site:	365
Last Modified:	2/27/2009

Report Year:	2008
Chemical Id:	CVTR200826CZJX02C5HZ
MX Chem:	Glycerine
Percentage:	95
MX CAS:	56-81-5
Wt Vol:	Wt
MX EHS:	Not reported
MX Last Modified:	2/27/2009

Chemical:

Chem Inv Record ID:	CVTR20084Y6XDM003NPP
Report Year:	2008
CAS NUMBER:	27668-52-6
State Label Code:	VT2008
Entered Chemical Name:	Octadecylaminodimethyltrimethoxysilylpropyl Ammonium Chloride
Chem Same As Last Yr:	Ambient pressure
Acute:	Ambient pressure
Ave Amount:	144
Ave Amount Code:	02
Chronic:	Ambient pressure
EHS Chemical:	Not reported
Fire:	Ambient pressure
Gas:	Not reported
Liquid:	True

FIBERMARK NORTH AMERICA INC. (Continued) **S107778004**

Mixture:	True
Max Amount:	288
Max Amount Code:	02
Max Amt Container:	288
Pressure:	True
Pure:	Not reported
Reactive:	Not reported
Solid:	Not reported
Trade Secret:	Not reported
Days On Site:	365
Last Modified:	2/27/2009
Report Year:	2008
Chemical Id:	CVTR20084Y6XDM003NPP
MX Chem:	Octadecylaminodimethyltrimethoxysilylpropyl Ammonium Chloride
Percentage:	72
MX CAS:	27668-52-6
Wt Vol:	Wt
MX EHS:	Not reported
MX Last Modified:	2/27/2009
Facility Id:	FATR200925XKPW002Q15
Facility Country:	USA
Failed Validation:	Not reported
Report Year:	2009
Tank #:	Not reported
Product:	Not reported
Capacity:	Not reported
Material of Constr:	Not reported
Installation Date:	Not reported
Facility Notes:	Not reported

Chemical:

Chem Inv Record ID:	CVTR200926CVEV00T0NM
Report Year:	2009
CAS NUMBER:	Not reported
State Label Code:	VT2009
Entered Chemical Name:	# 6 Fuel Oil
Chem Same As Last Yr:	Ambient pressure
Acute:	Ambient pressure
Ave Amount:	162000
Ave Amount Code:	05
Chronic:	Ambient pressure
EHS Chemical:	Not reported
Fire:	Ambient pressure
Gas:	Not reported
Liquid:	True
Mixture:	Not reported
Max Amount:	180000
Max Amount Code:	05
Max Amt Container:	180000
Pressure:	Not reported
Pure:	True
Reactive:	Not reported
Solid:	Not reported
Trade Secret:	Not reported
Days On Site:	365

FIBERMARK NORTH AMERICA INC. (Continued) **S107778004**

Last Modified:	2/26/2010

Chemical:

Chem Inv Record ID:	CVTR200926CVPW00XTK2
Report Year:	2009
CAS NUMBER:	64-19-7
State Label Code:	VT2009
Entered Chemical Name:	Acetic Acid
Chem Same As Last Yr:	Ambient pressure
Acute:	Ambient pressure
Ave Amount:	1215
Ave Amount Code:	03
Chronic:	Ambient pressure
EHS Chemical:	Not reported
Fire:	Ambient pressure
Gas:	Not reported
Liquid:	True
Mixture:	True
Max Amount:	2429
Max Amount Code:	03
Max Amt Container:	203
Pressure:	Not reported
Pure:	Not reported
Reactive:	True
Solid:	Not reported
Trade Secret:	Not reported
Days On Site:	365
Last Modified:	2/26/2010

Report Year:	2009
Chemical Id:	CVTR200926CVPW00XTK2
MX Chem:	Fastusol C Blue 67L
Percentage:	10
MX CAS:	64-19-7
Wt Vol:	Wt
MX EHS:	Not reported
MX Last Modified:	2/26/2010
Report Year:	2009
Chemical Id:	CVTR200926CVPW00XTK2
MX Chem:	Basazol Violet 47L
Percentage:	17
MX CAS:	64-19-7
Wt Vol:	Wt
MX EHS:	Not reported
MX Last Modified:	2/26/2010
Report Year:	2009
Chemical Id:	CVTR200926CVPW00XTK2
MX Chem:	Basazol C Blue 57L na
Percentage:	23
MX CAS:	64-19-7
Wt Vol:	Wt
MX EHS:	Not reported
MX Last Modified:	2/26/2010
Report Year:	2009
Chemical Id:	CVTR200926CVPW00XTK2
MX Chem:	Acetic Acid
Percentage:	29

FIBERMARK NORTH AMERICA INC. (Continued) **S107778004**

MX CAS: 64-19-7
Wt Vol: Wt
MX EHS: Not reported
MX Last Modified: 2/26/2010
Report Year: 2009
Chemical Id: CVTR200926CVPW00XTK2
MX Chem: Basazol Green 16 LN
Percentage: 20
MX CAS: 64-19-7
Wt Vol: Wt
MX EHS: Not reported
MX Last Modified: 2/26/2010

Chemical:
Chem Inv Record ID: CVTR200926CWCU014NKE
Report Year: 2009
CAS NUMBER: 1310-73-2
State Label Code: VT2009
Entered Chemical Name: Sodium Hydroxide
Chem Same As Last Yr: Ambient pressure
Acute: Ambient pressure
Ave Amount: 9455
Ave Amount Code: 03
Chronic: Ambient pressure
EHS Chemical: Not reported
Fire: Ambient pressure
Gas: Not reported
Liquid: True
Mixture: True
Max Amount: 18909
Max Amount Code: 04
Max Amt Container: 17947
Pressure: Not reported
Pure: Not reported
Reactive: True
Solid: Not reported
Trade Secret: Not reported
Days On Site: 365
Last Modified: 2/26/2010

Report Year: 2009
Chemical Id: CVTR200926CWCU014NKE
MX Chem: Sodium Hydroxide - Sodium Hypochlorite
Percentage: .4
MX CAS: 1310-73-2
Wt Vol: Wt
MX EHS: Not reported
MX Last Modified: 2/26/2010
Report Year: 2009
Chemical Id: CVTR200926CWCU014NKE
MX Chem: Sodium Hydroxide - Nalstrip 7680
Percentage: 55
MX CAS: 1310-73-2
Wt Vol: Wt
MX EHS: Not reported
MX Last Modified: 2/26/2010
Report Year: 2009
Chemical Id: CVTR200926CWCU014NKE

FIBERMARK NORTH AMERICA INC. (Continued) **S107778004**

MX Chem: Sodium Hydroxide - Nalstrip 12
Percentage: 3
MX CAS: 1310-73-2
Wt Vol: Wt
MX EHS: Not reported
MX Last Modified: 2/26/2010

Chemical:
Chem Inv Record ID: CVTR200926CWTZ01CSH6
Report Year: 2009
CAS NUMBER: 67-63-0
State Label Code: VT2009
Entered Chemical Name: 2-Propanol
Chem Same As Last Yr: Ambient pressure
Acute: Ambient pressure
Ave Amount: 281
Ave Amount Code: 02
Chronic: Ambient pressure
EHS Chemical: Not reported
Fire: Ambient pressure
Gas: Not reported
Liquid: True
Mixture: True
Max Amount: 561
Max Amount Code: 02
Max Amt Container: 264
Pressure: Not reported
Pure: Not reported
Reactive: True
Solid: Not reported
Trade Secret: Not reported
Days On Site: 365
Last Modified: 2/26/2010

Report Year: 2009
Chemical Id: CVTR200926CWTZ01CSH6
MX Chem: 2 -Propanol
Percentage: 93
MX CAS: 67-63-0
Wt Vol: Wt
MX EHS: Not reported
MX Last Modified: 2/26/2010
Report Year: 2009
Chemical Id: CVTR200926CWTZ01CSH6
MX Chem: 2 -Propanol, Nalco 7648 Microbiocide
Percentage: 7
MX CAS: 67-63-0
Wt Vol: Wt
MX EHS: Not reported
MX Last Modified: 2/26/2010

Chemical:
Chem Inv Record ID: CVTR200926CX8J01HCDW
Report Year: 2009
CAS NUMBER: 10222-01-2
State Label Code: VT2009
Entered Chemical Name: 2,2-dibromo-3-nitrilopropionamide
Chem Same As Last Yr: Ambient pressure

FIBERMARK NORTH AMERICA INC. (Continued) **S107778004**

Acute:	Ambient pressure
Ave Amount:	450
Ave Amount Code:	02
Chronic:	Ambient pressure
EHS Chemical:	Not reported
Fire:	Ambient pressure
Gas:	Not reported
Liquid:	True
Mixture:	True
Max Amount:	900
Max Amount Code:	02
Max Amt Container:	450
Pressure:	Not reported
Pure:	Not reported
Reactive:	True
Solid:	Not reported
Trade Secret:	Not reported
Days On Site:	365
Last Modified:	2/26/2010
Report Year:	2009
Chemical Id:	CVTR200926CX8J01HCDW
MX Chem:	2,2-dibromo-nitrilopropionamide, Nalco 7649 Biocide
Percentage:	20
MX CAS:	10222-01-2
Wt Vol:	Wt
MX EHS:	Not reported
MX Last Modified:	2/26/2010

Chemical:

Chem Inv Record ID:	CVTR200926CXEH01LJ8S
Report Year:	2009
CAS NUMBER:	1310-58-3
State Label Code:	VT2009
Entered Chemical Name:	Potassium Hydroxide
Chem Same As Last Yr:	Ambient pressure
Acute:	Ambient pressure
Ave Amount:	5079
Ave Amount Code:	03
Chronic:	Ambient pressure
EHS Chemical:	Not reported
Fire:	Ambient pressure
Gas:	Not reported
Liquid:	True
Mixture:	True
Max Amount:	10158
Max Amount Code:	04
Max Amt Container:	8424
Pressure:	Not reported
Pure:	Not reported
Reactive:	True
Solid:	Not reported
Trade Secret:	Not reported
Days On Site:	365
Last Modified:	2/26/2010
Report Year:	2009
Chemical Id:	CVTR200926CXEH01LJ8S

FIBERMARK NORTH AMERICA INC. (Continued) **S107778004**

MX Chem:	Potassium Hydroxide - Nalstrip 12
Percentage:	30
MX CAS:	1310-58-3
Wt Vol:	Wt
MX EHS:	Not reported
MX Last Modified:	2/26/2010
Report Year:	2009
Chemical Id:	CVTR200926CXEH01LJ8S
MX Chem:	Potassium Hydroxide - Master Kleen PM
Percentage:	10
MX CAS:	1310-58-3
Wt Vol:	Wt
MX EHS:	Not reported
MX Last Modified:	2/26/2010
Report Year:	2009
Chemical Id:	CVTR200926CXEH01LJ8S
MX Chem:	Potassium Hydroxide - Nalstrip 1570
Percentage:	15
MX CAS:	1310-58-3
Wt Vol:	Wt
MX EHS:	Not reported
MX Last Modified:	2/26/2010

Chemical:

Chem Inv Record ID:	CVTR200926CY9E01YJ6R
Report Year:	2009
CAS NUMBER:	7664-93-9
State Label Code:	VT2009
Entered Chemical Name:	Sulfuric Acid
Chem Same As Last Yr:	Ambient pressure
Acute:	Ambient pressure
Ave Amount:	1283
Ave Amount Code:	03
Chronic:	Ambient pressure
EHS Chemical:	T
Fire:	Ambient pressure
Gas:	Not reported
Liquid:	True
Mixture:	True
Max Amount:	2565
Max Amount Code:	03
Max Amt Container:	2550
Pressure:	Not reported
Pure:	Not reported
Reactive:	True
Solid:	Not reported
Trade Secret:	Not reported
Days On Site:	365
Last Modified:	2/26/2010

Report Year:	2009
Chemical Id:	CVTR200926CY9E01YJ6R
MX Chem:	Sulfuric Acid - Neuroz 800
Percentage:	5
MX CAS:	7664-93-9
Wt Vol:	Wt
MX EHS:	T
MX Last Modified:	2/26/2010

FIBERMARK NORTH AMERICA INC. (Continued) **S107778004**

Report Year:	2009
Chemical Id:	CVTR200926CY9E01YJ6R
MX Chem:	Sulfuric Acid - 50%
Percentage:	50
MX CAS:	7664-93-9
Wt Vol:	Wt
MX EHS:	T
MX Last Modified:	2/26/2010

Chemical:

Chem Inv Record ID:	CVTR200926CYG4024BR6
Report Year:	2009
CAS NUMBER:	7440-50-8
State Label Code:	VT2009
Entered Chemical Name:	Copper
Chem Same As Last Yr:	Ambient pressure
Acute:	Ambient pressure
Ave Amount:	76
Ave Amount Code:	01
Chronic:	Ambient pressure
EHS Chemical:	Not reported
Fire:	Ambient pressure
Gas:	Not reported
Liquid:	True
Mixture:	True
Max Amount:	152
Max Amount Code:	02
Max Amt Container:	19.5
Pressure:	Not reported
Pure:	Not reported
Reactive:	Not reported
Solid:	Not reported
Trade Secret:	Not reported
Days On Site:	365
Last Modified:	2/26/2010

Report Year:	2009
Chemical Id:	CVTR200926CYG4024BR6
MX Chem:	Copper - Direct Resin Fast Blue 2RLL
Percentage:	1.8
MX CAS:	7440-50-8
Wt Vol:	Wt
MX EHS:	Not reported
MX Last Modified:	2/26/2010
Report Year:	2009
Chemical Id:	CVTR200926CYG4024BR6
MX Chem:	Copper - GCD 9957 Green 7 liquid
Percentage:	2
MX CAS:	7440-50-8
Wt Vol:	Wt
MX EHS:	Not reported
MX Last Modified:	2/26/2010
Report Year:	2009
Chemical Id:	CVTR200926CYG4024BR6
MX Chem:	Copper - Intralite Turquoise GLL
Percentage:	4
MX CAS:	7440-50-8
Wt Vol:	Wt

FIBERMARK NORTH AMERICA INC. (Continued) **S107778004**

MX EHS:	Not reported
MX Last Modified:	2/26/2010
Report Year:	2009
Chemical Id:	CVTR200926CYG4024BR6
MX Chem:	Copper - Pigment Blue ST - 15 liquid
Percentage:	3
MX CAS:	7440-50-8
Wt Vol:	Wt
MX EHS:	Not reported
MX Last Modified:	2/26/2010
Report Year:	2009
Chemical Id:	CVTR200926CYG4024BR6
MX Chem:	Copper - Fastusol C Blue 67L
Percentage:	2
MX CAS:	7440-50-8
Wt Vol:	Wt
MX EHS:	Not reported
MX Last Modified:	2/26/2010
Report Year:	2009
Chemical Id:	CVTR200926CYG4024BR6
MX Chem:	Copper - Pigment Blue CK-15:3 liquid
Percentage:	11
MX CAS:	7440-50-8
Wt Vol:	Wt
MX EHS:	Not reported
MX Last Modified:	2/26/2010

Chemical:

Chem Inv Record ID:	CVTR200926CZJ502BH26
Report Year:	2009
CAS NUMBER:	7664-41-7
State Label Code:	VT2009
Entered Chemical Name:	Ammonia
Chem Same As Last Yr:	Ambient pressure
Acute:	Ambient pressure
Ave Amount:	269
Ave Amount Code:	02
Chronic:	Ambient pressure
EHS Chemical:	T
Fire:	Ambient pressure
Gas:	Not reported
Liquid:	True
Mixture:	True
Max Amount:	537
Max Amount Code:	02
Max Amt Container:	537
Pressure:	Not reported
Pure:	Not reported
Reactive:	Not reported
Solid:	Not reported
Trade Secret:	Not reported
Days On Site:	365
Last Modified:	2/26/2010
Report Year:	2009
Chemical Id:	CVTR200926CZJ502BH26
MX Chem:	Ammonia - Plasmine
Percentage:	1

FIBERMARK NORTH AMERICA INC. (Continued) **S107778004**

MX CAS: 7664-41-7
Wt Vol: Wt
MX EHS: Not reported
MX Last Modified: 2/26/2010

Chemical:
Chem Inv Record ID: CVTR200926CZJX02C5HZ
Report Year: 2009
CAS NUMBER: 56-81-5
State Label Code: VT2009
Entered Chemical Name: Glycerine
Chem Same As Last Yr: Ambient pressure
Acute: Ambient pressure
Ave Amount: 549
Ave Amount Code: 02
Chronic: Ambient pressure
EHS Chemical: Not reported
Fire: Ambient pressure
Gas: Not reported
Liquid: True
Mixture: True
Max Amount: 1098
Max Amount Code: 03
Max Amt Container: 549
Pressure: Not reported
Pure: Not reported
Reactive: Not reported
Solid: Not reported
Trade Secret: Not reported
Days On Site: 365
Last Modified: 2/26/2010

Report Year: 2009
Chemical Id: CVTR200926CZJX02C5HZ
MX Chem: Glycerine
Percentage: 95
MX CAS: 56-81-5
Wt Vol: Wt
MX EHS: Not reported
MX Last Modified: 2/26/2010

Chemical:
Chem Inv Record ID: CVTR200926CZNB02F4BU
Report Year: 2009
CAS NUMBER: 1333-86-4
State Label Code: VT2009
Entered Chemical Name: Carbon Black
Chem Same As Last Yr: Ambient pressure
Acute: Ambient pressure
Ave Amount: 480
Ave Amount Code: 02
Chronic: Ambient pressure
EHS Chemical: Not reported
Fire: Ambient pressure
Gas: Not reported
Liquid: True
Mixture: True
Max Amount: 960

FIBERMARK NORTH AMERICA INC. (Continued) **S107778004**

Max Amount Code:	02
Max Amt Container:	167
Pressure:	Not reported
Pure:	Not reported
Reactive:	Not reported
Solid:	Not reported
Trade Secret:	Not reported
Days On Site:	365
Last Modified:	2/26/2010
Report Year:	2009
Chemical Id:	CVTR200926CZNB02F4BU
MX Chem:	Carbon Black - Ajack Black 36
Percentage:	35
MX CAS:	1333-86-4
Wt Vol:	Wt
MX EHS:	Not reported
MX Last Modified:	2/26/2010
Report Year:	2009
Chemical Id:	CVTR200926CZNB02F4BU
MX Chem:	Carbon Black - Ponolith Black P liquid
Percentage:	20
MX CAS:	1333-86-4
Wt Vol:	Wt
MX EHS:	Not reported
MX Last Modified:	2/26/2010
Report Year:	2009
Chemical Id:	CVTR200926CZNB02F4BU
MX Chem:	Carbon Black - Ajack Black 38
Percentage:	35
MX CAS:	1333-86-4
Wt Vol:	Wt
MX EHS:	Not reported
MX Last Modified:	2/26/2010
Report Year:	2009
Chemical Id:	CVTR200926CZNB02F4BU
MX Chem:	Not reported
Percentage:	Not reported
MX CAS:	Not reported
Wt Vol:	Not reported
MX EHS:	Not reported
MX Last Modified:	2/26/2010

Chemical:

Chem Inv Record ID:	CVTR200926CZVN02NFRU
Report Year:	2009
CAS NUMBER:	100-37-8
State Label Code:	VT2009
Entered Chemical Name:	Diethylethanolamine
Chem Same As Last Yr:	Ambient pressure
Acute:	Ambient pressure
Ave Amount:	90
Ave Amount Code:	01
Chronic:	Ambient pressure
EHS Chemical:	Not reported
Fire:	Ambient pressure
Gas:	Not reported
Liquid:	True

FIBERMARK NORTH AMERICA INC. (Continued) **S107778004**

Mixture:	True
Max Amount:	180
Max Amount Code:	02
Max Amt Container:	180
Pressure:	Not reported
Pure:	Not reported
Reactive:	Not reported
Solid:	Not reported
Trade Secret:	Not reported
Days On Site:	365
Last Modified:	2/26/2010
Report Year:	2009
Chemical Id:	CVTR200926CZVN02NFRU
MX Chem:	Diethyethanolamine - Chemtreat BL-1544
Percentage:	28
MX CAS:	100-37-8
Wt Vol:	Wt
MX EHS:	Not reported
MX Last Modified:	2/26/2010

Chemical:

Chem Inv Record ID:	CVTR200926D04402RS6H
Report Year:	2009
CAS NUMBER:	108-91-8
State Label Code:	VT2009
Entered Chemical Name:	Cyclohexylamine
Chem Same As Last Yr:	Ambient pressure
Acute:	Ambient pressure
Ave Amount:	90
Ave Amount Code:	01
Chronic:	Ambient pressure
EHS Chemical:	T
Fire:	Ambient pressure
Gas:	Not reported
Liquid:	True
Mixture:	True
Max Amount:	180
Max Amount Code:	02
Max Amt Container:	180
Pressure:	Not reported
Pure:	Not reported
Reactive:	Not reported
Solid:	Not reported
Trade Secret:	Not reported
Days On Site:	365
Last Modified:	2/26/2010
Report Year:	2009
Chemical Id:	CVTR200926D04402RS6H
MX Chem:	Cyclohexylamine- Chemtreat 1544
Percentage:	28
MX CAS:	108-91-8
Wt Vol:	Wt
MX EHS:	T
MX Last Modified:	2/26/2010

Chemical:

FIBERMARK NORTH AMERICA INC. (Continued) **S107778004**

Chem Inv Record ID:	CVTR20092W23Q800GM6Q
Report Year:	2009
CAS NUMBER:	872-50-4
State Label Code:	VT2009
Entered Chemical Name:	1-Methyl-2-Pyrrolidone
Chem Same As Last Yr:	Ambient pressure
Acute:	Ambient pressure
Ave Amount:	189
Ave Amount Code:	02
Chronic:	Ambient pressure
EHS Chemical:	Not reported
Fire:	Ambient pressure
Gas:	Not reported
Liquid:	True
Mixture:	True
Max Amount:	378
Max Amount Code:	02
Max Amt Container:	95
Pressure:	Not reported
Pure:	Not reported
Reactive:	Not reported
Solid:	Not reported
Trade Secret:	Not reported
Days On Site:	365
Last Modified:	2/26/2010

Report Year:	2009
Chemical Id:	CVTR20092W23Q800GM6Q
MX Chem:	1-Methyl-2-Pyrrolidone - Altocote SF Matte 6006
Percentage:	4
MX CAS:	872-50-4
Wt Vol:	Wt
MX EHS:	Not reported
MX Last Modified:	2/26/2010

Chemical:

Chem Inv Record ID:	CVTR20093KQ4Q700208K
Report Year:	2009
CAS NUMBER:	27177-77-1
State Label Code:	VT2009
Entered Chemical Name:	Potassium Dodecylbenzenesulphonate
Chem Same As Last Yr:	Ambient pressure
Acute:	Ambient pressure
Ave Amount:	1026
Ave Amount Code:	03
Chronic:	Ambient pressure
EHS Chemical:	Not reported
Fire:	Ambient pressure
Gas:	Not reported
Liquid:	True
Mixture:	True
Max Amount:	2052
Max Amount Code:	03
Max Amt Container:	2052
Pressure:	Not reported
Pure:	Not reported
Reactive:	Not reported
Solid:	Not reported

FIBERMARK NORTH AMERICA INC. (Continued) **S107778004**

Trade Secret: Not reported
Days On Site: 365
Last Modified: 2/26/2010

Report Year: 2009
Chemical Id: CVTR20093KQ4Q700208K
MX Chem: Nalkleen 1620
Percentage: 8
MX CAS: 27177-77-1
Wt Vol: Wt
MX EHS: Not reported
MX Last Modified: 2/26/2010

Chemical:
Chem Inv Record ID: CVTR20093KQ58D005QVW
Report Year: 2009
CAS NUMBER: 34590-94-8
State Label Code: VT2009
Entered Chemical Name: Dipropylene Glycol Monomethyl Ether
Chem Same As Last Yr: Ambient pressure
Acute: Ambient pressure
Ave Amount: 1924
Ave Amount Code: 03
Chronic: Ambient pressure
EHS Chemical: Not reported
Fire: Ambient pressure
Gas: Not reported
Liquid: True
Mixture: True
Max Amount: 3848
Max Amount Code: 03
Max Amt Container: 3848
Pressure: Not reported
Pure: Not reported
Reactive: Not reported
Solid: Not reported
Trade Secret: Not reported
Days On Site: 365
Last Modified: 2/26/2010

Report Year: 2009
Chemical Id: CVTR20093KQ58D005QVW
MX Chem: Nalkleen 1620
Percentage: 15
MX CAS: 34590-94-8
Wt Vol: Wt
MX EHS: Not reported
MX Last Modified: 2/26/2010

Chemical:
Chem Inv Record ID: CVTR20094900MX00118X
Report Year: 2009
CAS NUMBER: 7727-37-9
State Label Code: VT2009
Entered Chemical Name: Nitrogen, Compressed Gas
Chem Same As Last Yr: Ambient pressure
Acute: Ambient pressure
Ave Amount: 96

FIBERMARK NORTH AMERICA INC. (Continued) **S107778004**

Ave Amount Code:	01
Chronic:	Ambient pressure
EHS Chemical:	Not reported
Fire:	Ambient pressure
Gas:	True
Liquid:	Not reported
Mixture:	Not reported
Max Amount:	191
Max Amount Code:	02
Max Amt Container:	23.9
Pressure:	True
Pure:	True
Reactive:	Not reported
Solid:	Not reported
Trade Secret:	Not reported
Days On Site:	365
Last Modified:	2/26/2010

Chemical:

Chem Inv Record ID:	CVTR20094920JZ003CDU
Report Year:	2009
CAS NUMBER:	7440-37-1
State Label Code:	VT2009
Entered Chemical Name:	Argon, Compressed Gas
Chem Same As Last Yr:	Ambient pressure
Acute:	Ambient pressure
Ave Amount:	77
Ave Amount Code:	01
Chronic:	Ambient pressure
EHS Chemical:	Not reported
Fire:	Ambient pressure
Gas:	True
Liquid:	Not reported
Mixture:	Not reported
Max Amount:	153
Max Amount Code:	02
Max Amt Container:	38.2
Pressure:	True
Pure:	True
Reactive:	Not reported
Solid:	Not reported
Trade Secret:	Not reported
Days On Site:	365
Last Modified:	2/26/2010

Chemical:

Chem Inv Record ID:	CVTR20094Y6XDM003NPP
Report Year:	2009
CAS NUMBER:	27668-52-6
State Label Code:	VT2009
Entered Chemical Name:	Octadecylaminodimethyltrimethoxysilylpropyl Ammonium Chloride
Chem Same As Last Yr:	Ambient pressure
Acute:	Ambient pressure
Ave Amount:	144
Ave Amount Code:	02
Chronic:	Ambient pressure

FIBERMARK NORTH AMERICA INC. (Continued) **S107778004**

EHS Chemical:	Not reported
Fire:	Ambient pressure
Gas:	Not reported
Liquid:	True
Mixture:	True
Max Amount:	288
Max Amount Code:	02
Max Amt Container:	288
Pressure:	True
Pure:	Not reported
Reactive:	Not reported
Solid:	Not reported
Trade Secret:	Not reported
Days On Site:	365
Last Modified:	2/26/2010
Report Year:	2009
Chemical Id:	CVTR20094Y6XDM003NPP
MX Chem:	Octadecylaminodimethyltrimethoxysilylpropyl Ammonium Chloride
Percentage:	72
MX CAS:	27668-52-6
Wt Vol:	Wt
MX EHS:	Not reported
MX Last Modified:	2/26/2010

Chemical:

Chem Inv Record ID:	CVTR20094Y6XU10064XY
Report Year:	2009
CAS NUMBER:	140-88-5
State Label Code:	VT2009
Entered Chemical Name:	Ethyl Acrylate
Chem Same As Last Yr:	Ambient pressure
Acute:	Ambient pressure
Ave Amount:	60
Ave Amount Code:	01
Chronic:	Ambient pressure
EHS Chemical:	Not reported
Fire:	Ambient pressure
Gas:	Not reported
Liquid:	True
Mixture:	True
Max Amount:	119
Max Amount Code:	02
Max Amt Container:	3
Pressure:	Not reported
Pure:	Not reported
Reactive:	Not reported
Solid:	Not reported
Trade Secret:	Not reported
Days On Site:	365
Last Modified:	2/26/2010
Report Year:	2009
Chemical Id:	CVTR20094Y6XU10064XY
MX Chem:	Ethyl Acrylate - Rhoplex I-2183N Emulsion
Percentage:	0.1
MX CAS:	140-88-5
Wt Vol:	Wt

FIBERMARK NORTH AMERICA INC. (Continued) **S107778004**

MX EHS: Not reported
MX Last Modified: 2/26/2010

Chemical:
Chem Inv Record ID: CVTR20095NKXKU005DXB
Report Year: 2009
CAS NUMBER: 68334-30-5
State Label Code: VT2009
Entered Chemical Name: Diesel Fuel
Chem Same As Last Yr: Ambient pressure
Acute: Ambient pressure
Ave Amount: 1920
Ave Amount Code: 03
Chronic: Ambient pressure
EHS Chemical: Not reported
Fire: Ambient pressure
Gas: Not reported
Liquid: True
Mixture: Not reported
Max Amount: 3840
Max Amount Code: 03
Max Amt Container: 3840
Pressure: Not reported
Pure: True
Reactive: Not reported
Solid: Not reported
Trade Secret: Not reported
Days On Site: 365
Last Modified: 2/26/2010

Location: Outside boiler room - inside containment
Amount: 3840
Amount Unit: pounds
Type: Above ground tank
Temperature: Ambient temperature
Pressure: Ambient pressure
Last Modified: 2/26/2010

Chemical:
Chem Inv Record ID: CVTR200926CVLX00V8FN
Report Year: 2009
CAS NUMBER: 74-98-6
State Label Code: VT2009
Entered Chemical Name: Propane Liquid
Chem Same As Last Yr: Ambient pressure
Acute: Ambient pressure
Ave Amount: 28800
Ave Amount Code: 04
Chronic: Ambient pressure
EHS Chemical: Not reported
Fire: Ambient pressure
Gas: Not reported
Liquid: True
Mixture: Not reported
Max Amount: 57600
Max Amount Code: 04
Max Amt Container: 57600

FIBERMARK NORTH AMERICA INC. (Continued) **S107778004**

Pressure:	True
Pure:	True
Reactive:	Not reported
Solid:	Not reported
Trade Secret:	Not reported
Days On Site:	365
Last Modified:	2/26/2010

Location:	Next to Clarifier
Amount:	57600
Amount Unit:	pounds
Type:	Above ground tank
Temperature:	Ambient temperature
Pressure:	Greater than ambient pressure
Last Modified:	2/26/2010

TIER 2:

Report Year:	Not reported
Facility Name:	FIBERMARK NORTH AMERICA INC.
Facility Id:	FATR200425XKPW002Q15
Facility Dept:	Not reported
Date Signed:	Not reported
Modification Date:	Not reported
Fee Total:	Not reported
Number Employees:	Not reported
Dike / Other Safeguard:	Not reported
Failed Validation:	Not reported
Fire District:	Not reported
Mail Address:	PO Box 498
Mail City,St,Zip:	Brattleboro, VT 5302
Mail Country:	USA
Lat/Long:	42.5318 / 72.323899
Lat/Long Location Description:	CE - Center of Facility
Lat Long Method:	OT - Other
Submitted By:	John Harker - Facility Manager
Chem Same As Last Yr:	7720
Notes:	Not reported
Validation Report:	Not reported

Report Year:	Not reported
Facility Name:	FIBERMARK NORTH AMERICA INC.
Facility Id:	FATR200425XKPW002Q15
Facility Dept:	Not reported
Date Signed:	Not reported
Modification Date:	Not reported
Fee Total:	Not reported
Number Employees:	Not reported
Dike / Other Safeguard:	Not reported
Failed Validation:	Not reported
Fire District:	Not reported
Mail Address:	PO Box 498
Mail City,St,Zip:	Brattleboro, VT 5302
Mail Country:	USA
Lat/Long:	42.5318 / 72.323899
Lat/Long Location Description:	CE - Center of Facility
Lat Long Method:	OT - Other

FIBERMARK NORTH AMERICA INC. (Continued) **S107778004**

Submitted By:	John Harker - Facility Manager
Chem Same As Last Yr:	7719
Notes:	Not reported
Validation Report:	Not reported
Report Year:	Not reported
Facility Name:	FIBERMARK NORTH AMERICA INC.
Facility Id:	FATR200425XKPW002Q15
Facility Dept:	Not reported
Date Signed:	Not reported
Modification Date:	Not reported
Fee Total:	Not reported
Number Employees:	Not reported
Dike / Other Safeguard:	Not reported
Failed Validation:	Not reported
Fire District:	Not reported
Mail Address:	PO Box 498
Mail City,St,Zip:	Brattleboro, VT 5302
Mail Country:	USA
Lat/Long:	42.5318 / 72.323899
Lat/Long Location Description:	CE - Center of Facility
Lat Long Method:	OT - Other
Submitted By:	John Harker - Facility Manager
Chem Same As Last Yr:	7718
Notes:	Not reported
Validation Report:	Not reported
Report Year:	Not reported
Facility Name:	FIBERMARK NORTH AMERICA INC.
Facility Id:	FATR200425XKPW002Q15
Facility Dept:	Not reported
Date Signed:	Not reported
Modification Date:	Not reported
Fee Total:	Not reported
Number Employees:	Not reported
Dike / Other Safeguard:	Not reported
Failed Validation:	Not reported
Fire District:	Not reported
Mail Address:	PO Box 498
Mail City,St,Zip:	Brattleboro, VT 5302
Mail Country:	USA
Lat/Long:	42.5318 / 72.323899
Lat/Long Location Description:	CE - Center of Facility
Lat Long Method:	OT - Other
Submitted By:	John Harker - Facility Manager
Chem Same As Last Yr:	7717
Notes:	Not reported
Validation Report:	Not reported
Report Year:	Not reported
Facility Name:	FIBERMARK NORTH AMERICA INC.
Facility Id:	FATR200425XKPW002Q15
Facility Dept:	Not reported
Date Signed:	Not reported
Modification Date:	Not reported
Fee Total:	Not reported
Number Employees:	Not reported

FIBERMARK NORTH AMERICA INC. (Continued) **S107778004**

Dike / Other Safeguard:	Not reported
Failed Validation:	Not reported
Fire District:	Not reported
Mail Address:	PO Box 498
Mail City,St,Zip:	Brattleboro, VT 5302
Mail Country:	USA
Lat/Long:	42.5318 / 72.323899
Lat/Long Location Description:	CE - Center of Facility
Lat Long Method:	OT - Other
Submitted By:	John Harker - Facility Manager
Chem Same As Last Yr:	7716
Notes:	Not reported
Validation Report:	Not reported

Report Year:	Not reported
Facility Name:	FIBERMARK NORTH AMERICA INC.
Facility Id:	FATR200425XKPW002Q15
Facility Dept:	Not reported
Date Signed:	Not reported
Modification Date:	Not reported
Fee Total:	Not reported
Number Employees:	Not reported
Dike / Other Safeguard:	Not reported
Failed Validation:	Not reported
Fire District:	Not reported
Mail Address:	PO Box 498
Mail City,St,Zip:	Brattleboro, VT 5302
Mail Country:	USA
Lat/Long:	42.5318 / 72.323899
Lat/Long Location Description:	CE - Center of Facility
Lat Long Method:	OT - Other
Submitted By:	John Harker - Facility Manager
Chem Same As Last Yr:	7715
Notes:	Not reported
Validation Report:	Not reported

Report Year:	Not reported
Facility Name:	FIBERMARK NORTH AMERICA INC.
Facility Id:	FATR200425XKPW002Q15
Facility Dept:	Not reported
Date Signed:	Not reported
Modification Date:	Not reported
Fee Total:	Not reported
Number Employees:	Not reported
Dike / Other Safeguard:	Not reported
Failed Validation:	Not reported
Fire District:	Not reported
Mail Address:	PO Box 498
Mail City,St,Zip:	Brattleboro, VT 5302
Mail Country:	USA
Lat/Long:	42.5318 / 72.323899
Lat/Long Location Description:	CE - Center of Facility
Lat Long Method:	OT - Other
Submitted By:	John Harker - Facility Manager
Chem Same As Last Yr:	7714
Notes:	Not reported
Validation Report:	Not reported

FIBERMARK NORTH AMERICA INC. (Continued) **S107778004**

Report Year:	Not reported
Facility Name:	FIBERMARK NORTH AMERICA INC.
Facility Id:	FATR200425XKPW002Q15
Facility Dept:	Not reported
Date Signed:	Not reported
Modification Date:	Not reported
Fee Total:	Not reported
Number Employees:	Not reported
Dike / Other Safeguard:	Not reported
Failed Validation:	Not reported
Fire District:	Not reported
Mail Address:	PO Box 498
Mail City,St,Zip:	Brattleboro, VT 5302
Mail Country:	USA
Lat/Long:	42.5318 / 72.323899
Lat/Long Location Description:	CE - Center of Facility
Lat Long Method:	OT - Other
Submitted By:	John Harker - Facility Manager
Chem Same As Last Yr:	7713
Notes:	Not reported
Validation Report:	Not reported

Report Year:	Not reported
Facility Name:	FIBERMARK NORTH AMERICA INC.
Facility Id:	FATR200425XKPW002Q15
Facility Dept:	Not reported
Date Signed:	Not reported
Modification Date:	Not reported
Fee Total:	Not reported
Number Employees:	Not reported
Dike / Other Safeguard:	Not reported
Failed Validation:	Not reported
Fire District:	Not reported
Mail Address:	PO Box 498
Mail City,St,Zip:	Brattleboro, VT 5302
Mail Country:	USA
Lat/Long:	42.5318 / 72.323899
Lat/Long Location Description:	CE - Center of Facility
Lat Long Method:	OT - Other
Submitted By:	John Harker - Facility Manager
Chem Same As Last Yr:	7712
Notes:	Not reported
Validation Report:	Not reported

Report Year:	Not reported
Facility Name:	FIBERMARK NORTH AMERICA INC.
Facility Id:	FATR200425XKPW002Q15
Facility Dept:	Not reported
Date Signed:	Not reported
Modification Date:	Not reported
Fee Total:	Not reported
Number Employees:	Not reported
Dike / Other Safeguard:	Not reported
Failed Validation:	Not reported
Fire District:	Not reported
Mail Address:	PO Box 498
Mail City,St,Zip:	Brattleboro, VT 5302

FIBERMARK NORTH AMERICA INC. (Continued) **S107778004**

Mail Country:	USA
Lat/Long:	42.5318 / 72.323899
Lat/Long Location Description:	CE - Center of Facility
Lat Long Method:	OT - Other
Submitted By:	John Harker - Facility Manager
Chem Same As Last Yr:	7711
Notes:	Not reported
Validation Report:	Not reported

Report Year:	Not reported
Facility Name:	FIBERMARK NORTH AMERICA INC.
Facility Id:	FATR200425XKPW002Q15
Facility Dept:	Not reported
Date Signed:	Not reported
Modification Date:	Not reported
Fee Total:	Not reported
Number Employees:	Not reported
Dike / Other Safeguard:	Not reported
Failed Validation:	Not reported
Fire District:	Not reported
Mail Address:	PO Box 498
Mail City,St,Zip:	Brattleboro, VT 5302
Mail Country:	USA
Lat/Long:	42.5318 / 72.323899
Lat/Long Location Description:	CE - Center of Facility
Lat Long Method:	OT - Other
Submitted By:	John Harker - Facility Manager
Chem Same As Last Yr:	7710
Notes:	Not reported
Validation Report:	Not reported

Report Year:	Not reported
Facility Name:	FIBERMARK NORTH AMERICA INC.
Facility Id:	FATR200425XKPW002Q15
Facility Dept:	Not reported
Date Signed:	Not reported
Modification Date:	Not reported
Fee Total:	Not reported
Number Employees:	Not reported
Dike / Other Safeguard:	Not reported
Failed Validation:	Not reported
Fire District:	Not reported
Mail Address:	PO Box 498
Mail City,St,Zip:	Brattleboro, VT 5302
Mail Country:	USA
Lat/Long:	42.5318 / 72.323899
Lat/Long Location Description:	CE - Center of Facility
Lat Long Method:	OT - Other
Submitted By:	John Harker - Facility Manager
Chem Same As Last Yr:	7709
Notes:	Not reported
Validation Report:	Not reported

Report Year:	Not reported
Facility Name:	FIBERMARK NORTH AMERICA INC.
Facility Id:	FATR200425XKPW002Q15
Facility Dept:	Not reported

FIBERMARK NORTH AMERICA INC. (Continued) **S107778004**

Date Signed:	Not reported
Modification Date:	Not reported
Fee Total:	Not reported
Number Employees:	Not reported
Dike / Other Safeguard:	Not reported
Failed Validation:	Not reported
Fire District:	Not reported
Mail Address:	PO Box 498
Mail City,St,Zip:	Brattleboro, VT 5302
Mail Country:	USA
Lat/Long:	42.5318 / 72.323899
Lat/Long Location Description:	CE - Center of Facility
Lat Long Method:	OT - Other
Submitted By:	John Harker - Facility Manager
Chem Same As Last Yr:	7708
Notes:	Not reported
Validation Report:	Not reported

Report Year:	Not reported
Facility Name:	FIBERMARK NORTH AMERICA INC.
Facility Id:	FATR200425XKPW002Q15
Facility Dept:	Not reported
Date Signed:	Not reported
Modification Date:	Not reported
Fee Total:	Not reported
Number Employees:	Not reported
Dike / Other Safeguard:	Not reported
Failed Validation:	Not reported
Fire District:	Not reported
Mail Address:	PO Box 498
Mail City,St,Zip:	Brattleboro, VT 5302
Mail Country:	USA
Lat/Long:	42.5318 / 72.323899
Lat/Long Location Description:	CE - Center of Facility
Lat Long Method:	OT - Other
Submitted By:	John Harker - Facility Manager
Chem Same As Last Yr:	7707
Notes:	Not reported
Validation Report:	Not reported

Report Year:	Not reported
Facility Name:	FIBERMARK NORTH AMERICA INC.
Facility Id:	FATR200425XKPW002Q15
Facility Dept:	Not reported
Date Signed:	Not reported
Modification Date:	Not reported
Fee Total:	Not reported
Number Employees:	Not reported
Dike / Other Safeguard:	Not reported
Failed Validation:	Not reported
Fire District:	Not reported
Mail Address:	PO Box 498
Mail City,St,Zip:	Brattleboro, VT 5302
Mail Country:	USA
Lat/Long:	42.5318 / 72.323899
Lat/Long Location Description:	CE - Center of Facility
Lat Long Method:	OT - Other

FIBERMARK NORTH AMERICA INC. (Continued) **S107778004**

Submitted By:	John Harker - Facility Manager
Chem Same As Last Yr:	7721
Notes:	Not reported
Validation Report:	Not reported
Report Year:	Not reported
Facility Name:	FIBERMARK NORTH AMERICA INC.
Facility Id:	FATR200425XKPW002Q15
Facility Dept:	Not reported
Date Signed:	Not reported
Modification Date:	Not reported
Fee Total:	Not reported
Number Employees:	Not reported
Dike / Other Safeguard:	Not reported
Failed Validation:	Not reported
Fire District:	Not reported
Mail Address:	PO Box 498
Mail City,St,Zip:	Brattleboro, VT 5302
Mail Country:	USA
Lat/Long:	42.5318 / 72.323899
Lat/Long Location Description:	CE - Center of Facility
Lat Long Method:	OT - Other
Submitted By:	John Harker - Facility Manager
Chem Same As Last Yr:	7722
Notes:	Not reported
Validation Report:	Not reported
Report Year:	Not reported
Facility Name:	FIBERMARK NORTH AMERICA INC.
Facility Id:	FATR200425XKPW002Q15
Facility Dept:	Not reported
Date Signed:	Not reported
Modification Date:	Not reported
Fee Total:	Not reported
Number Employees:	Not reported
Dike / Other Safeguard:	Not reported
Failed Validation:	Not reported
Fire District:	Not reported
Mail Address:	PO Box 498
Mail City,St,Zip:	Brattleboro, VT 5302
Mail Country:	USA
Lat/Long:	42.5318 / 72.323899
Lat/Long Location Description:	CE - Center of Facility
Lat Long Method:	OT - Other
Submitted By:	John Harker - Facility Manager
Chem Same As Last Yr:	7723
Notes:	Not reported
Validation Report:	Not reported
Report Year:	Not reported
Facility Name:	FIBERMARK NORTH AMERICA INC.
Facility Id:	FATR200425XKPW002Q15
Facility Dept:	Not reported
Date Signed:	Not reported
Modification Date:	Not reported
Fee Total:	Not reported
Number Employees:	Not reported

FIBERMARK NORTH AMERICA INC. (Continued) **S107778004**

Dike / Other Safeguard:	Not reported
Failed Validation:	Not reported
Fire District:	Not reported
Mail Address:	PO Box 498
Mail City,St,Zip:	Brattleboro, VT 5302
Mail Country:	USA
Lat/Long:	42.5318 / 72.323899
Lat/Long Location Description:	CE - Center of Facility
Lat Long Method:	OT - Other
Submitted By:	John Harker - Facility Manager
Chem Same As Last Yr:	7724
Notes:	Not reported
Validation Report:	Not reported

Report Year:	2005
Facility Name:	FIBERMARK NORTH AMERICA INC.
Facility Id:	FATR200525XKPW002Q15
Facility Dept:	Not reported
Date Signed:	2/24/2006
Modification Date:	1/5/2007
Fee Total:	1071.00
Number Employees:	155
Dike / Other Safeguard:	Not reported
Failed Validation:	Not reported
Fire District:	Not reported
Mail Address:	PO Box 498
Mail City,St,Zip:	Brattleboro, VT 05302
Mail Country:	USA
Lat/Long:	42.5318 / 72.3239
Lat/Long Location Description:	CE - Center of Facility
Lat Long Method:	OT - Other
Submitted By:	John Harker - Facility Manager
Chem Same As Last Yr:	Not reported
Notes:	Not reported
Validation Report:	Not reported

Report Year:	2006
Facility Name:	FIBERMARK NORTH AMERICA INC.
Facility Id:	FATR200625XKPW002Q15
Facility Dept:	Not reported
Date Signed:	2/15/2007
Modification Date:	05/29/07
Fee Total:	1402
Number Employees:	150
Dike / Other Safeguard:	Not reported
Failed Validation:	Not reported
Fire District:	Not reported
Mail Address:	161 WELLINGTON ROAD
Mail City,St,Zip:	BRATTLEBORO, VT 5302
Mail Country:	USA
Lat/Long:	42.5318 / 72.3239
Lat/Long Location Description:	CE - Center of Facility
Lat Long Method:	OT - Other
Submitted By:	John Harker - Facility Manager
Chem Same As Last Yr:	Not reported
Notes:	Not reported
Validation Report:	Not reported

FIBERMARK NORTH AMERICA INC. (Continued) **S107778004**

Report Year:	2007
Facility Name:	FIBERMARK NORTH AMERICA INC.
Facility Id:	FATR200725XKPW002Q15
Facility Dept:	Not reported
Date Signed:	Not reported
Modification Date:	5/22/2008
Fee Total:	1402.00
Number Employees:	150
Dike / Other Safeguard:	Not reported
Failed Validation:	Not reported
Fire District:	Not reported
Mail Address:	161 WELLINGTON ROAD
Mail City,St,Zip:	BRATTLEBORO, VT 05302
Mail Country:	USA
Lat/Long:	42.5318 / 72.3239
Lat/Long Location Description:	CE - Center of Facility
Lat Long Method:	OT - Other
Submitted By:	John Harker - Facility Manager
Chem Same As Last Yr:	Not reported
Notes:	Not reported
Validation Report:	Not reported

Contact:

Reported Year:	2007
Contact EMail:	Not reported
Contact Mail Addr:	161 Wellington Road
Contact Mail City,St,Zip:	Brattleboro, VT 05302
Contact Country:	USA
Contact Type:	Owner / Operator
Contact Name/Title:	FiberMark
Contact Last Modified:	02/14/2007

Contact:

Reported Year:	2007
Contact EMail:	bmaloy@fibermark.com
Contact Mail Addr:	161 Wellington Road
Contact Mail City,St,Zip:	Brattleboro, VT 05302
Contact Country:	USA
Contact Type:	Emergency Contact
Contact Type:	Emergency Contact
Contact Type:	Emergency Contact
Contact Name/Title:	Brian Maloy EH&S Manager
Contact Last Modified:	02/14/2007

Contact:

Reported Year:	2007
Contact EMail:	epowers@fibermark.com
Contact Mail Addr:	161 Wellington Road
Contact Mail City,St,Zip:	Brattleboro, VT 05302
Contact Country:	USA
Contact Type:	Emergency Contact
Contact Type:	Emergency Contact
Contact Type:	Emergency Contact
Contact Name/Title:	Eric Powers Technical/Environmental
Contact Last Modified:	02/14/2007

Chem Inventory:

Facility ID:	FATR200625XKPW002Q15

FIBERMARK NORTH AMERICA INC. (Continued) **S107778004**

Chem Inv Record ID:	CVTR200626CXEH01LJ8S
Chemical Name:	Potassium Hydroxide
CAS NUMBER:	1310-58-3
EHS Chemical:	Not reported
Reported Year:	2006
Last Modified:	02/14/07
Avg Amount:	5079
Days On Site:	365
Max Amount:	10158
Max Amt Container:	8424
Chem Same As Last Yr:	True
Chronic:	Not reported
Acute:	True
Fire:	Not reported
Gas:	Not reported
Liquid:	True
Mixture:	True
Pressure:	Not reported
Pure:	Not reported
Reactive:	True
Solid:	Not reported
State Label Code:	VT2006
Trade Secret:	Not reported

Chemical Location:

Facility ID:	FATR200625XKPW002Q15
Chemical ID:	CVTR200626CXEH01LJ8S
Reported Year:	2006
Location:	Bulk Storage Building
Amount:	8424
Amount Unit:	pounds
Type:	Tank inside building
Pressure:	Ambient pressure
Temperature:	Ambient temperature
Last Modified:	02/14/07

Facility ID:	FATR200625XKPW002Q15
Chemical ID:	CVTR200626CXEH01LJ8S
Reported Year:	2006
Location:	Stock Prep & Inventory
Amount:	1616
Amount Unit:	pounds
Type:	Tote bin
Pressure:	Ambient pressure
Temperature:	Ambient temperature
Last Modified:	02/14/07

Facility ID:	FATR200625XKPW002Q15
Chemical ID:	CVTR200626CXEH01LJ8S
Reported Year:	2006
Location:	Finishing
Amount:	118
Amount Unit:	pounds
Type:	Plastic or non-metallic drum
Pressure:	Ambient pressure
Temperature:	Ambient temperature
Last Modified:	02/14/07

FIBERMARK NORTH AMERICA INC. (Continued) **S107778004**

Chemical Mixture:

Reported Year:	2006
Chemical Mix:	Potassium Hydroxide - Felt Scrub I
Percentage:	10
MiX CAS:	1310-58-3
MiX EHS:	Not reported
Weight Volume:	Wt
MiX Last Modified:	02/14/07

Reported Year:	2006
Chemical Mix:	Potassium Hydroxide - Master Kleen PM
Percentage:	10
MiX CAS:	1310-58-3
MiX EHS:	Not reported
Weight Volume:	Wt
MiX Last Modified:	02/14/07

Reported Year:	2006
Chemical Mix:	Potassium Hydroxide - Nalstrip 12
Percentage:	30
MiX CAS:	1310-58-3
MiX EHS:	Not reported
Weight Volume:	Wt
MiX Last Modified:	02/14/07

Reported Year:	2006
Chemical Mix:	Potassium Hydroxide - Nalstrip 1570
Percentage:	15
MiX CAS:	1310-58-3
MiX EHS:	Not reported
Weight Volume:	Wt
MiX Last Modified:	02/14/07

Chem Inventory:

Facility ID:	FATR200625XKPW002Q15
Chem Inv Record ID:	CVTR200626D04402RS6H
Chemical Name:	Cyclohexylamine
CAS NUMBER:	108-91-8
EHS Chemical:	True
Reported Year:	2006
Last Modified:	02/14/07
Avg Amount:	90
Days On Site:	365
Max Amount:	180
Max Amt Container:	180
Chem Same As Last Yr:	True
Chronic:	True
Acute:	True
Fire:	True
Gas:	Not reported
Liquid:	True
Mixture:	True
Pressure:	Not reported
Pure:	Not reported
Reactive:	Not reported
Solid:	Not reported

FIBERMARK NORTH AMERICA INC. (Continued) **S107778004**

State Label Code: VT2006
Trade Secret: Not reported

Chemical Location:
Facility ID: FATR200625XKPW002Q15
Chemical ID: CVTR200626D04402RS6H
Reported Year: 2006
Location: Aside Boiler Room
Amount: 180
Amount Unit: pounds
Type: Plastic or non-metallic drum
Pressure: Ambient pressure
Temperature: Ambient temperature
Last Modified: 02/14/07

Chemical Mixture:
Reported Year: 2006
Chemical Mix: Cyclohexylamine- Chemtreat 1544
Percentage: 28
MiX CAS: 108-91-8
MiX EHS: T
Weight Volume: Wt
MiX Last Modified: 02/14/07

Chem Inventory:
Facility ID: FATR200625XKPW002Q15
Chem Inv Record ID: CVTR200626CYG4024BR6
Chemical Name: Copper
CAS NUMBER: 7440-50-8
EHS Chemical: Not reported
Reported Year: 2006
Last Modified: 02/14/07
Avg Amount: 76
Days On Site: 365
Max Amount: 152
Max Amt Container: 20
Chem Same As Last Yr: Not reported
Chronic: Not reported
Acute: True
Fire: True
Gas: Not reported
Liquid: True
Mixture: True
Pressure: Not reported
Pure: Not reported
Reactive: Not reported
Solid: Not reported
State Label Code: VT2006
Trade Secret: Not reported

Chemical Location:
Facility ID: FATR200625XKPW002Q15
Chemical ID: CVTR200626CYG4024BR6
Reported Year: 2006
Location: Through out the Mill
Amount: 108
Amount Unit: pounds

FIBERMARK NORTH AMERICA INC. (Continued) **S107778004**

Type: Plastic or non-metallic drum
Pressure: Ambient pressure
Temperature: Ambient temperature
Last Modified: 02/14/07

Chemical Mixture:
Reported Year: 2006
Chemical Mix: Copper - Direct Resin Fast Blue 2RLL
Percentage: 1.8
MiX CAS: 7440-50-8
MiX EHS: Not reported
Weight Volume: Wt
MiX Last Modified: 02/14/07

Reported Year: 2006
Chemical Mix: Copper - Intralite Turquoise GLL
Percentage: 4
MiX CAS: 7440-50-8
MiX EHS: Not reported
Weight Volume: Wt
MiX Last Modified: 02/14/07

Reported Year: 2006
Chemical Mix: Copper - Ponolith Green BN liquid
Percentage: 2
MiX CAS: 7440-50-8
MiX EHS: Not reported
Weight Volume: Wt
MiX Last Modified: 02/14/07

Reported Year: 2006
Chemical Mix: Copper - Pigment Blue CK-15:3 liquid
Percentage: 11
MiX CAS: 7440-50-8
MiX EHS: Not reported
Weight Volume: Wt
MiX Last Modified: 02/14/07

Reported Year: 2006
Chemical Mix: Copper - Pigment Blue ST - 15 liquid
Percentage: 3
MiX CAS: 7440-50-8
MiX EHS: Not reported
Weight Volume: Wt
MiX Last Modified: 02/14/07

Reported Year: 2006
Chemical Mix: Copper - Fastusol C Blue 67L
Percentage: 2
MiX CAS: 7440-50-8
MiX EHS: Not reported
Weight Volume: Wt
MiX Last Modified: 02/14/07

Chem Inventory:
Facility ID: FATR200625XKPW002Q15

FIBERMARK NORTH AMERICA INC. (Continued) **S107778004**

Chem Inv Record ID:	CVTR20063KQ58D005QVW
Chemical Name:	Dipropylene Glycol Monomethyl Ether
CAS NUMBER:	34590-94-8
EHS Chemical:	Not reported
Reported Year:	2006
Last Modified:	02/14/07
Avg Amount:	266
Days On Site:	365
Max Amount:	532
Max Amt Container:	532
Chem Same As Last Yr:	True
Chronic:	Not reported
Acute:	True
Fire:	True
Gas:	Not reported
Liquid:	True
Mixture:	True
Pressure:	Not reported
Pure:	Not reported
Reactive:	Not reported
Solid:	Not reported
State Label Code:	VT2006
Trade Secret:	Not reported

Chemical Location:

Facility ID:	FATR200625XKPW002Q15
Chemical ID:	CVTR20063KQ58D005QVW
Reported Year:	2006
Location:	Bulk Storage Building
Amount:	532
Amount Unit:	pounds
Type:	Tote bin
Pressure:	Ambient pressure
Temperature:	Ambient temperature
Last Modified:	02/14/07

Chemical Mixture:

Reported Year:	2006
Chemical Mix:	Nalkleen 1620
Percentage:	15
MiX CAS:	34590-94-8
MiX EHS:	Not reported
Weight Volume:	Wt
MiX Last Modified:	02/14/07

Chem Inventory:

Facility ID:	FATR200625XKPW002Q15
Chem Inv Record ID:	CVTR200626CVEV00T0NM
Chemical Name:	# 6 Fuel Oil
CAS NUMBER:	Not reported
EHS Chemical:	Not reported
Reported Year:	2006
Last Modified:	02/14/07
Avg Amount:	324000
Days On Site:	365
Max Amount:	360000
Max Amt Container:	180000

FIBERMARK NORTH AMERICA INC. (Continued) **S107778004**

Chem Same As Last Yr:	True
Chronic:	Not reported
Acute:	Not reported
Fire:	True
Gas:	Not reported
Liquid:	True
Mixture:	Not reported
Pressure:	Not reported
Pure:	True
Reactive:	Not reported
Solid:	Not reported
State Label Code:	VT2006
Trade Secret:	Not reported

Chemical Location:

Facility ID:	FATR200625XKPW002Q15
Chemical ID:	CVTR200626CVEV00T0NM
Reported Year:	2006
Location:	Next to Boiler Room
Amount:	360000
Amount Unit:	pounds
Type:	Below ground tank
Pressure:	Ambient pressure
Temperature:	Ambient temperature
Last Modified:	02/14/07

Chem Inventory:

Facility ID:	FATR200625XKPW002Q15
Chem Inv Record ID:	CVTR20064Y6XU10064XY
Chemical Name:	Ethyl Acrylate
CAS NUMBER:	140-88-5
EHS Chemical:	Not reported
Reported Year:	2006
Last Modified:	02/14/07
Avg Amount:	60
Days On Site:	365
Max Amount:	119
Max Amt Container:	3
Chem Same As Last Yr:	Not reported
Chronic:	True
Acute:	Not reported
Fire:	Not reported
Gas:	Not reported
Liquid:	True
Mixture:	True
Pressure:	Not reported
Pure:	Not reported
Reactive:	Not reported
Solid:	Not reported
State Label Code:	VT2006
Trade Secret:	Not reported

Chemical Location:

Facility ID:	FATR200625XKPW002Q15
Chemical ID:	CVTR20064Y6XU10064XY
Reported Year:	2006
Location:	Coater kitchen - Finishing
Amount:	119

FIBERMARK NORTH AMERICA INC. (Continued) **S107778004**

Amount Unit:	pounds
Type:	Tote bin
Pressure:	Ambient pressure
Temperature:	Ambient temperature
Last Modified:	02/14/07

Chemical Mixture:

Reported Year:	2006
Chemical Mix:	Ethyl Acrylate - Rhoplex I-2183N Emulsion
Percentage:	0.1
MiX CAS:	140-88-5
MiX EHS:	Not reported
Weight Volume:	Wt
MiX Last Modified:	02/14/07

Chem Inventory:

Facility ID:	FATR200625XKPW002Q15
Chem Inv Record ID:	CVTR200626CZJ502BH26
Chemical Name:	Ammonia
CAS NUMBER:	7664-41-7
EHS Chemical:	True
Reported Year:	2006
Last Modified:	02/14/07
Avg Amount:	269
Days On Site:	365
Max Amount:	537
Max Amt Container:	537
Chem Same As Last Yr:	True
Chronic:	Not reported
Acute:	True
Fire:	Not reported
Gas:	Not reported
Liquid:	True
Mixture:	True
Pressure:	Not reported
Pure:	Not reported
Reactive:	Not reported
Solid:	Not reported
State Label Code:	VT2006
Trade Secret:	Not reported

Chemical Location:

Facility ID:	FATR200625XKPW002Q15
Chemical ID:	CVTR200626CZJ502BH26
Reported Year:	2006
Location:	Stock Prep
Amount:	537
Amount Unit:	pounds
Type:	Tank inside building
Pressure:	Ambient pressure
Temperature:	Ambient temperature
Last Modified:	02/14/07

Chemical Mixture:

Reported Year:	2006
Chemical Mix:	Ammonia - Plasmine

FIBERMARK NORTH AMERICA INC. (Continued) **S107778004**

Percentage: 1
MiX CAS: 7664-41-7
MiX EHS: Not reported
Weight Volume: Wt
MiX Last Modified: 02/14/07

Chem Inventory:
Facility ID: FATR200625XKPW002Q15
Chem Inv Record ID: CVTR20062W23Q800GM6Q
Chemical Name: 1-Methyl-2-Pyrrolidone
CAS NUMBER: 872-50-4
EHS Chemical: Not reported
Reported Year: 2006
Last Modified: 02/14/07
Avg Amount: 189
Days On Site: 365
Max Amount: 378
Max Amt Container: 95
Chem Same As Last Yr: True
Chronic: Not reported
Acute: True
Fire: Not reported
Gas: Not reported
Liquid: True
Mixture: True
Pressure: Not reported
Pure: Not reported
Reactive: Not reported
Solid: Not reported
State Label Code: VT2006
Trade Secret: Not reported

Chemical Location:
Facility ID: FATR200625XKPW002Q15
Chemical ID: CVTR20062W23Q800GM6Q
Reported Year: 2006
Location: Finishing
Amount: 378
Amount Unit: pounds
Type: Tote bin
Pressure: Ambient pressure
Temperature: Ambient temperature
Last Modified: 02/14/07

Chemical Mixture:
Reported Year: 2006
Chemical Mix: 1-Methyl-2-Pyrrolidone - Altocote SF Matte 6006
Percentage: 4
MiX CAS: 872-50-4
MiX EHS: Not reported
Weight Volume: Wt
MiX Last Modified: 02/14/07

Chem Inventory:
Facility ID: FATR200625XKPW002Q15
Chem Inv Record ID: CVTR200626CVLX00V8FN

FIBERMARK NORTH AMERICA INC. (Continued) **S107778004**

Chemical Name:	Propane Liquid
CAS NUMBER:	74-98-6
EHS Chemical:	Not reported
Reported Year:	2006
Last Modified:	02/14/07
Avg Amount:	28800
Days On Site:	365
Max Amount:	57600
Max Amt Container:	57600
Chem Same As Last Yr:	True
Chronic:	Not reported
Acute:	Not reported
Fire:	True
Gas:	Not reported
Liquid:	True
Mixture:	Not reported
Pressure:	True
Pure:	True
Reactive:	Not reported
Solid:	Not reported
State Label Code:	VT2006
Trade Secret:	Not reported

Chemical Location:

Facility ID:	FATR200625XKPW002Q15
Chemical ID:	CVTR200626CVLX00V8FN
Reported Year:	2006
Location:	Next to Clarifier
Amount:	57600
Amount Unit:	pounds
Type:	Above ground tank
Pressure:	Greater than ambient pressure
Temperature:	Ambient temperature
Last Modified:	02/14/07

Chem Inventory:

Facility ID:	FATR200625XKPW002Q15
Chem Inv Record ID:	CVTR200626CX8J01HCDW
Chemical Name:	2,2-dibromo-3-nitrilopropionamide
CAS NUMBER:	10222-01-2
EHS Chemical:	Not reported
Reported Year:	2006
Last Modified:	02/14/07
Avg Amount:	450
Days On Site:	365
Max Amount:	900
Max Amt Container:	450
Chem Same As Last Yr:	True
Chronic:	Not reported
Acute:	True
Fire:	True
Gas:	Not reported
Liquid:	True
Mixture:	True
Pressure:	Not reported
Pure:	Not reported
Reactive:	True

FIBERMARK NORTH AMERICA INC. (Continued) **S107778004**

Solid:	Not reported
State Label Code:	VT2006
Trade Secret:	Not reported

Chemical Location:

Facility ID:	FATR200625XKPW002Q15
Chemical ID:	CVTR200626CX8J01HCDW
Reported Year:	2006
Location:	Stock Prep
Amount:	900
Amount Unit:	pounds
Type:	Tote bin
Pressure:	Ambient pressure
Temperature:	Ambient temperature
Last Modified:	02/14/07

Chemical Mixture:

Reported Year:	2006
Chemical Mix:	2,2-dibromo-nitrilopropionamide, Nalco 7649 Biocide
Percentage:	20
MiX CAS:	10222-01-2
MiX EHS:	Not reported
Weight Volume:	Wt
MiX Last Modified:	02/14/07

Chem Inventory:

Facility ID:	FATR200625XKPW002Q15
Chem Inv Record ID:	CVTR200626CZJX02C5HZ
Chemical Name:	Glycerine
CAS NUMBER:	56-81-5
EHS Chemical:	Not reported
Reported Year:	2006
Last Modified:	02/14/07
Avg Amount:	549
Days On Site:	365
Max Amount:	1098
Max Amt Container:	549
Chem Same As Last Yr:	True
Chronic:	Not reported
Acute:	True
Fire:	True
Gas:	Not reported
Liquid:	True
Mixture:	True
Pressure:	Not reported
Pure:	Not reported
Reactive:	Not reported
Solid:	Not reported
State Label Code:	VT2006
Trade Secret:	Not reported

Chemical Location:

Facility ID:	FATR200625XKPW002Q15
Chemical ID:	CVTR200626CZJX02C5HZ
Reported Year:	2006
Location:	Through out the Mill
Amount:	1098

FIBERMARK NORTH AMERICA INC. (Continued) **S107778004**

Amount Unit:	pounds
Type:	Plastic or non-metallic drum
Pressure:	Ambient pressure
Temperature:	Ambient temperature
Last Modified:	02/14/07

Chemical Mixture:

Reported Year:	2006
Chemical Mix:	Glycerine
Percentage:	95
MiX CAS:	56-81-5
MiX EHS:	Not reported
Weight Volume:	Wt
MiX Last Modified:	02/14/07

Chem Inventory:

Facility ID:	FATR200625XKPW002Q15
Chem Inv Record ID:	CVTR20064920JZ003CDU
Chemical Name:	Argon, Compressed Gas
CAS NUMBER:	7440-37-1
EHS Chemical:	Not reported
Reported Year:	2006
Last Modified:	02/14/07
Avg Amount:	77
Days On Site:	365
Max Amount:	153
Max Amt Container:	38
Chem Same As Last Yr:	Not reported
Chronic:	Not reported
Acute:	True
Fire:	Not reported
Gas:	True
Liquid:	Not reported
Mixture:	Not reported
Pressure:	True
Pure:	True
Reactive:	Not reported
Solid:	Not reported
State Label Code:	VT2006
Trade Secret:	Not reported

Chemical Location:

Facility ID:	FATR200625XKPW002Q15
Chemical ID:	CVTR20064920JZ003CDU
Reported Year:	2006
Location:	Inside Maintenance Area
Amount:	38
Amount Unit:	pounds
Type:	Cylinder
Pressure:	Greater than ambient pressure
Temperature:	Cryogenic conditions
Last Modified:	02/14/07

Facility ID:	FATR200625XKPW002Q15
Chemical ID:	CVTR20064920JZ003CDU
Reported Year:	2006
Location:	Outside Maintenance Area

FIBERMARK NORTH AMERICA INC. (Continued) **S107778004**

Amount:	115
Amount Unit:	pounds
Type:	Cylinder
Pressure:	Greater than ambient pressure
Temperature:	Cryogenic conditions
Last Modified:	02/14/07

Chem Inventory:

Facility ID:	FATR200625XKPW002Q15
Chem Inv Record ID:	CVTR200626CVPW00XTK2
Chemical Name:	Acetic Acid
CAS NUMBER:	64-19-7
EHS Chemical:	Not reported
Reported Year:	2006
Last Modified:	02/14/07
Avg Amount:	1215
Days On Site:	365
Max Amount:	2429
Max Amt Container:	203
Chem Same As Last Yr:	Not reported
Chronic:	True
Acute:	True
Fire:	True
Gas:	Not reported
Liquid:	True
Mixture:	True
Pressure:	Not reported
Pure:	Not reported
Reactive:	True
Solid:	Not reported
State Label Code:	VT2006
Trade Secret:	Not reported

Chemical Location:

Facility ID:	FATR200625XKPW002Q15
Chemical ID:	CVTR200626CVPW00XTK2
Reported Year:	2006
Location:	Stock Prep
Amount:	1620
Amount Unit:	pounds
Type:	Plastic or non-metallic drum
Pressure:	Ambient pressure
Temperature:	Ambient temperature
Last Modified:	02/14/07

Facility ID:	FATR200625XKPW002Q15
Chemical ID:	CVTR200626CVPW00XTK2
Reported Year:	2006
Location:	Stock Prep
Amount:	80
Amount Unit:	pounds
Type:	Plastic or non-metallic drum
Pressure:	Ambient pressure
Temperature:	Ambient temperature
Last Modified:	02/14/07

Facility ID: FATR200625XKPW002Q15

FIBERMARK NORTH AMERICA INC. (Continued) **S107778004**

Chemical ID: CVTR200626CVPW00XTK2
Reported Year: 2006
Location: New bulk storage building
Amount: 49
Amount Unit: pounds
Type: Plastic or non-metallic drum
Pressure: Ambient pressure
Temperature: Ambient temperature
Last Modified: 02/14/07

Facility ID: FATR200625XKPW002Q15
Chemical ID: CVTR200626CVPW00XTK2
Reported Year: 2006
Location: Stock Prep
Amount: 91
Amount Unit: pounds
Type: Plastic or non-metallic drum
Pressure: Ambient pressure
Temperature: Ambient temperature
Last Modified: 02/14/07

Facility ID: FATR200625XKPW002Q15
Chemical ID: CVTR200626CVPW00XTK2
Reported Year: 2006
Location: Stock Prep
Amount: 589
Amount Unit: pounds
Type: Plastic or non-metallic drum
Pressure: Ambient pressure
Temperature: Ambient temperature
Last Modified: 02/14/07

Chemical Mixture:
Reported Year: 2006
Chemical Mix: Basazol Green 16 LN
Percentage: 38
MiX CAS: 64-19-7
MiX EHS: Not reported
Weight Volume: Wt
MiX Last Modified: 02/14/07

Reported Year: 2006
Chemical Mix: Acetic Acid
Percentage: 56
MiX CAS: 64-19-7
MiX EHS: Not reported
Weight Volume: Wt
MiX Last Modified: 02/14/07

Reported Year: 2006
Chemical Mix: Basazol Violet 47L
Percentage: 32
MiX CAS: 64-19-7
MiX EHS: Not reported
Weight Volume: Wt
MiX Last Modified: 02/14/07

FIBERMARK NORTH AMERICA INC. (Continued) **S107778004**

Reported Year:	2006
Chemical Mix:	Basazol C Blue 57L na
Percentage:	45
MiX CAS:	64-19-7
MiX EHS:	Not reported
Weight Volume:	Wt
MiX Last Modified:	02/14/07

Reported Year:	2006
Chemical Mix:	Basazol C Blue 67L
Percentage:	19
MiX CAS:	64-19-7
MiX EHS:	Not reported
Weight Volume:	Wt
MiX Last Modified:	02/14/07

Chem Inventory:

Facility ID:	FATR200625XKPW002Q15
Chem Inv Record ID:	CVTR20064900MX00118X
Chemical Name:	Nitrogen, Compressed Gas
CAS NUMBER:	7727-37-9
EHS Chemical:	Not reported
Reported Year:	2006
Last Modified:	02/14/07
Avg Amount:	96
Days On Site:	365
Max Amount:	191
Max Amt Container:	24
Chem Same As Last Yr:	Not reported
Chronic:	Not reported
Acute:	True
Fire:	Not reported
Gas:	True
Liquid:	Not reported
Mixture:	Not reported
Pressure:	True
Pure:	True
Reactive:	Not reported
Solid:	Not reported
State Label Code:	VT2006
Trade Secret:	Not reported

Chemical Location:

Facility ID:	FATR200625XKPW002Q15
Chemical ID:	CVTR20064900MX00118X
Reported Year:	2006
Location:	Outside Maintenance Area
Amount:	143
Amount Unit:	pounds
Type:	Cylinder
Pressure:	Greater than ambient pressure
Temperature:	Cryogenic conditions
Last Modified:	02/14/07

Facility ID:	FATR200625XKPW002Q15
Chemical ID:	CVTR20064900MX00118X
Reported Year:	2006

FIBERMARK NORTH AMERICA INC. (Continued) **S107778004**

Location:	At Dry-End Scanner
Amount:	48
Amount Unit:	pounds
Type:	Cylinder
Pressure:	Greater than ambient pressure
Temperature:	Cryogenic conditions
Last Modified:	02/14/07

Chem Inventory:

Facility ID:	FATR200625XKPW002Q15
Chem Inv Record ID:	CVTR200626CWTZ01CSH6
Chemical Name:	2-Propanol
CAS NUMBER:	67-63-0
EHS Chemical:	Not reported
Reported Year:	2006
Last Modified:	02/14/07
Avg Amount:	281
Days On Site:	365
Max Amount:	561
Max Amt Container:	264
Chem Same As Last Yr:	True
Chronic:	Not reported
Acute:	True
Fire:	True
Gas:	Not reported
Liquid:	True
Mixture:	True
Pressure:	Not reported
Pure:	Not reported
Reactive:	True
Solid:	Not reported
State Label Code:	VT2006
Trade Secret:	Not reported

Chemical Location:

Facility ID:	FATR200625XKPW002Q15
Chemical ID:	CVTR200626CWTZ01CSH6
Reported Year:	2006
Location:	Finishing
Amount:	33
Amount Unit:	pounds
Type:	Plastic or non-metallic drum
Pressure:	Ambient pressure
Temperature:	Ambient temperature
Last Modified:	02/14/07

Facility ID:	FATR200625XKPW002Q15
Chemical ID:	CVTR200626CWTZ01CSH6
Reported Year:	2006
Location:	Stock Prep
Amount:	528
Amount Unit:	pounds
Type:	Tote bin
Pressure:	Ambient pressure
Temperature:	Ambient temperature
Last Modified:	02/14/07

FIBERMARK NORTH AMERICA INC. (Continued) **S107778004**

Chemical Mixture:

Reported Year:	2006
Chemical Mix:	2 -Propanol
Percentage:	100
MiX CAS:	67-63-0
MiX EHS:	Not reported
Weight Volume:	Wt
MiX Last Modified:	02/14/07

Reported Year:	2006
Chemical Mix:	2 -Propanol, Nalco 7648 Microbiocide
Percentage:	8
MiX CAS:	67-63-0
MiX EHS:	Not reported
Weight Volume:	Wt
MiX Last Modified:	02/14/07

Chem Inventory:

Facility ID:	FATR200625XKPW002Q15
Chem Inv Record ID:	CVTR200626CY9E01YJ6R
Chemical Name:	Sulfuric Acid
CAS NUMBER:	7664-93-9
EHS Chemical:	True
Reported Year:	2006
Last Modified:	02/14/07
Avg Amount:	1932
Days On Site:	365
Max Amount:	3863
Max Amt Container:	3848
Chem Same As Last Yr:	Not reported
Chronic:	Not reported
Acute:	True
Fire:	Not reported
Gas:	Not reported
Liquid:	True
Mixture:	True
Pressure:	Not reported
Pure:	Not reported
Reactive:	True
Solid:	Not reported
State Label Code:	VT2006
Trade Secret:	Not reported

Chemical Location:

Facility ID:	FATR200625XKPW002Q15
Chemical ID:	CVTR200626CY9E01YJ6R
Reported Year:	2006
Location:	Stock Prep
Amount:	15
Amount Unit:	pounds
Type:	Tote bin
Pressure:	Ambient pressure
Temperature:	Ambient temperature
Last Modified:	02/14/07

Facility ID:	FATR200625XKPW002Q15
Chemical ID:	CVTR200626CY9E01YJ6R

FIBERMARK NORTH AMERICA INC. (Continued) **S107778004**

Reported Year: 2006
Location: Bulk Storage Building
Amount: 3848
Amount Unit: pounds
Type: Tank inside building
Pressure: Ambient pressure
Temperature: Ambient temperature
Last Modified: 02/14/07

Chemical Mixture:
Reported Year: 2006
Chemical Mix: Sulfuric Acid - 50%
Percentage: 50
MiX CAS: 7664-93-9
MiX EHS: T
Weight Volume: Wt
MiX Last Modified: 02/14/07

Reported Year: 2006
Chemical Mix: Sulfuric Acid - Neuroz 800
Percentage: 5
MiX CAS: 7664-93-9
MiX EHS: T
Weight Volume: Wt
MiX Last Modified: 02/14/07

Chem Inventory:
Facility ID: FATR200625XKPW002Q15
Chem Inv Record ID: CVTR200626CZNB02F4BU
Chemical Name: Carbon Black
CAS NUMBER: 1333-86-4
EHS Chemical: Not reported
Reported Year: 2006
Last Modified: 02/14/07
Avg Amount: 480
Days On Site: 365
Max Amount: 960
Max Amt Container: 167
Chem Same As Last Yr: True
Chronic: Not reported
Acute: True
Fire: Not reported
Gas: Not reported
Liquid: True
Mixture: True
Pressure: Not reported
Pure: Not reported
Reactive: Not reported
Solid: Not reported
State Label Code: VT2006
Trade Secret: Not reported

Chemical Location:
Facility ID: FATR200625XKPW002Q15
Chemical ID: CVTR200626CZNB02F4BU
Reported Year: 2006
Location: Finishing

FIBERMARK NORTH AMERICA INC. (Continued) **S107778004**

Amount:	167
Amount Unit:	pounds
Type:	Plastic or non-metallic drum
Pressure:	Ambient pressure
Temperature:	Ambient temperature
Last Modified:	02/14/07
Facility ID:	FATR200625XKPW002Q15
Chemical ID:	CVTR200626CZNB02F4BU
Reported Year:	2006
Location:	Stock Prep
Amount:	793
Amount Unit:	pounds
Type:	Plastic or non-metallic drum
Pressure:	Ambient pressure
Temperature:	Ambient temperature
Last Modified:	02/14/07

Chemical Mixture:

Reported Year:	2006
Chemical Mix:	Carbon Black - Ponolith Black P liquid
Percentage:	20
MiX CAS:	1333-86-4
MiX EHS:	Not reported
Weight Volume:	Wt
MiX Last Modified:	02/14/07
Reported Year:	2006
Chemical Mix:	Not reported
Percentage:	Not reported
MiX CAS:	Not reported
MiX EHS:	Not reported
Weight Volume:	Not reported
MiX Last Modified:	02/14/07
Reported Year:	2006
Chemical Mix:	Carbon Black - Ajack Black 38
Percentage:	35
MiX CAS:	1333-86-4
MiX EHS:	Not reported
Weight Volume:	Wt
MiX Last Modified:	02/14/07
Reported Year:	2006
Chemical Mix:	Carbon Black - Ajack Black 36
Percentage:	35
MiX CAS:	1333-86-4
MiX EHS:	Not reported
Weight Volume:	Wt
MiX Last Modified:	02/14/07

Chem Inventory:

Facility ID:	FATR200625XKPW002Q15
Chem Inv Record ID:	CVTR20063KQ4Q700208K
Chemical Name:	Potassium Dodecylbenzenesulphonate
CAS NUMBER:	27177-77-1

FIBERMARK NORTH AMERICA INC. (Continued) **S107778004**

EHS Chemical:	Not reported
Reported Year:	2006
Last Modified:	02/14/07
Avg Amount:	142
Days On Site:	365
Max Amount:	284
Max Amt Container:	284
Chem Same As Last Yr:	True
Chronic:	Not reported
Acute:	True
Fire:	True
Gas:	Not reported
Liquid:	True
Mixture:	True
Pressure:	Not reported
Pure:	Not reported
Reactive:	Not reported
Solid:	Not reported
State Label Code:	VT2006
Trade Secret:	Not reported

Chemical Location:

Facility ID:	FATR200625XKPW002Q15
Chemical ID:	CVTR20063KQ4Q700208K
Reported Year:	2006
Location:	Bulk Storage Building
Amount:	284
Amount Unit:	pounds
Type:	Tote bin
Pressure:	Ambient pressure
Temperature:	Ambient temperature
Last Modified:	02/14/07

Chemical Mixture:

Reported Year:	2006
Chemical Mix:	Nalkleen 1620
Percentage:	8
MiX CAS:	27177-77-1
MiX EHS:	Not reported
Weight Volume:	Wt
MiX Last Modified:	02/14/07

Chem Inventory:

Facility ID:	FATR200625XKPW002Q15
Chem Inv Record ID:	CVTR200626CWCU014NKE
Chemical Name:	Sodium Hydroxide
CAS NUMBER:	1310-73-2
EHS Chemical:	Not reported
Reported Year:	2006
Last Modified:	02/14/07
Avg Amount:	9455
Days On Site:	365
Max Amount:	18909
Max Amt Container:	17947
Chem Same As Last Yr:	Not reported
Chronic:	Not reported
Acute:	True

FIBERMARK NORTH AMERICA INC. (Continued) **S107778004**

Fire:	Not reported
Gas:	Not reported
Liquid:	True
Mixture:	True
Pressure:	Not reported
Pure:	Not reported
Reactive:	True
Solid:	Not reported
State Label Code:	VT2006
Trade Secret:	Not reported

Chemical Location:

Facility ID:	FATR200625XKPW002Q15
Chemical ID:	CVTR200626CWCU014NKE
Reported Year:	2006
Location:	Sand Filter Building
Amount:	120
Amount Unit:	pounds
Type:	Tank inside building
Pressure:	Ambient pressure
Temperature:	Ambient temperature
Last Modified:	02/14/07

Facility ID:	FATR200625XKPW002Q15
Chemical ID:	CVTR200626CWCU014NKE
Reported Year:	2006
Location:	Bulk Storage Building
Amount:	18749
Amount Unit:	pounds
Type:	Tank inside building
Pressure:	Ambient pressure
Temperature:	Ambient temperature
Last Modified:	02/14/07

Chemical Mixture:

Reported Year:	2006
Chemical Mix:	Sodium Hydroxide - Nalstrip 12
Percentage:	3
MiX CAS:	1310-73-2
MiX EHS:	Not reported
Weight Volume:	Wt
MiX Last Modified:	02/14/07

Reported Year:	2006
Chemical Mix:	Sodium Hydroxide - Nalstrip 7680
Percentage:	55
MiX CAS:	1310-73-2
MiX EHS:	Not reported
Weight Volume:	Wt
MiX Last Modified:	02/14/07

Reported Year:	2006
Chemical Mix:	Sodium Hydroxide - Sodium Hypochlorite
Percentage:	0.4
MiX CAS:	1310-73-2
MiX EHS:	Not reported
Weight Volume:	Wt

FIBERMARK NORTH AMERICA INC. (Continued) **S107778004**

MiX Last Modified: 02/14/07

Chem Inventory:
Facility ID: FATR200625XKPW002Q15
Chem Inv Record ID: CVTR20064Y6XDM003NPP
Chemical Name: Octadecylaminodimethyltrimethoxysilylpropyl Ammonium Chloride
CAS NUMBER: 27668-52-6
EHS Chemical: Not reported
Reported Year: 2006
Last Modified: 02/14/07
Avg Amount: 144
Days On Site: 365
Max Amount: 288
Max Amt Container: 288
Chem Same As Last Yr: Not reported
Chronic: True
Acute: True
Fire: True
Gas: Not reported
Liquid: True
Mixture: True
Pressure: True
Pure: Not reported
Reactive: Not reported
Solid: Not reported
State Label Code: VT2006
Trade Secret: Not reported

Chemical Location:
Facility ID: FATR200625XKPW002Q15
Chemical ID: CVTR20064Y6XDM003NPP
Reported Year: 2006
Location: Coater kitchen - Finishing
Amount: 288
Amount Unit: pounds
Type: Steel Drum
Pressure: Ambient pressure
Temperature: Ambient temperature
Last Modified: 02/14/07

Chemical Mixture:
Reported Year: 2006
Chemical Mix: Octadecylaminodimethyltrimethoxysilylpropyl Ammonium Chloride
Percentage: 72
MiX CAS: 27668-52-6
MiX EHS: Not reported
Weight Volume: Wt
MiX Last Modified: 02/14/07

Chem Inventory:
Facility ID: FATR200625XKPW002Q15
Chem Inv Record ID: CVTR200626CZVN02NFRU
Chemical Name: Diethylethanolamine
CAS NUMBER: 100-37-8
EHS Chemical: Not reported
Reported Year: 2006

FIBERMARK NORTH AMERICA INC. (Continued) **S107778004**

Last Modified:	02/14/07
Avg Amount:	90
Days On Site:	365
Max Amount:	180
Max Amt Container:	180
Chem Same As Last Yr:	True
Chronic:	True
Acute:	True
Fire:	True
Gas:	Not reported
Liquid:	True
Mixture:	True
Pressure:	Not reported
Pure:	Not reported
Reactive:	Not reported
Solid:	Not reported
State Label Code:	VT2006
Trade Secret:	Not reported

Chemical Location:

Facility ID:	FATR200625XKPW002Q15
Chemical ID:	CVTR200626CZVN02NFRU
Reported Year:	2006
Location:	Aside Boiler Room
Amount:	180
Amount Unit:	pounds
Type:	Plastic or non-metallic drum
Pressure:	Ambient pressure
Temperature:	Ambient temperature
Last Modified:	02/14/07

Chemical Mixture:

Reported Year:	2006
Chemical Mix:	Diethyethanolamine - Chemtreat BL-1544
Percentage:	28
MiX CAS:	100-37-8
MiX EHS:	Not reported
Weight Volume:	Wt
MiX Last Modified:	02/14/07

Contact:

Reported Year:	2007
Contact EMail:	Not reported
Contact Mail Addr:	161 Wellington Road
Contact Mail City,St,Zip:	Brattleboro, VT 05302
Contact Country:	USA
Contact Type:	Owner / Operator
Contact Name/Title:	FiberMark
Contact Last Modified:	02/14/2007

Contact:

Reported Year:	2007
Contact EMail:	bmaloy@fibermark.com
Contact Mail Addr:	161 Wellington Road
Contact Mail City,St,Zip:	Brattleboro, VT 05302
Contact Country:	USA
Contact Type:	Emergency Contact

FIBERMARK NORTH AMERICA INC. (Continued) **S107778004**

Contact Type: Emergency Contact
Contact Type: Emergency Contact
Contact Name/Title: Brian Maloy EH&S Manager
Contact Last Modified: 02/14/2007

Contact:
Reported Year: 2007
Contact EMail: epowers@fibermark.com
Contact Mail Addr: 161 Wellington Road
Contact Mail City,St,Zip: Brattleboro, VT 05302
Contact Country: USA
Contact Type: Emergency Contact
Contact Type: Emergency Contact
Contact Type: Emergency Contact
Contact Name/Title: Eric Powers Technical/Environmental
Contact Last Modified: 02/14/2007

Contact:
Reported Year: 2007
Contact EMail: Not reported
Contact Mail Addr: 161 Wellington Road
Contact Mail City,St,Zip: Brattleboro, VT 05302
Contact Country: USA
Contact Type: Owner / Operator
Contact Name/Title: FiberMark
Contact Last Modified: 02/14/2007

Contact:
Reported Year: 2007
Contact EMail: bmaloy@fibermark.com
Contact Mail Addr: 161 Wellington Road
Contact Mail City,St,Zip: Brattleboro, VT 05302
Contact Country: USA
Contact Type: Emergency Contact
Contact Type: Emergency Contact
Contact Type: Emergency Contact
Contact Name/Title: Brian Maloy EH&S Manager
Contact Last Modified: 02/14/2007

Contact:
Reported Year: 2007
Contact EMail: epowers@fibermark.com
Contact Mail Addr: 161 Wellington Road
Contact Mail City,St,Zip: Brattleboro, VT 05302
Contact Country: USA
Contact Type: Emergency Contact
Contact Type: Emergency Contact
Contact Type: Emergency Contact
Contact Name/Title: Eric Powers Technical/Environmental
Contact Last Modified: 02/14/2007

Facility Info:
Id: 2631
Id Type: SIC
Description: PAPERBOARD MILLS
Last Modified: 2/25/2004

Id: 602374688
Id Type: Dun & Bradstreet
Description: Not reported

FIBERMARK NORTH AMERICA INC. (Continued) **S107778004**

Last Modified: 2/25/2004

Chem Inventory:
Facility ID: FATR200725XKPW002Q15
Chem Inv Record ID: CVTR20073KQ4Q700208K
Chemical Name: Potassium Dodecylbenzenesulphonate
CAS NUMBER: 27177-77-1
EHS Chemical: Not reported
Reported Year: 2007
Last Modified: 3/5/2008
Avg Amount: 142
Days On Site: 365
Max Amount: 284
Max Amt Container: 284
Chem Same As Last Yr: True
Chronic: Not reported
Acute: True
Fire: True
Gas: Not reported
Liquid: True
Mixture: True
Pressure: Not reported
Pure: Not reported
Reactive: Not reported
Solid: Not reported
State Label Code: VT2007
Trade Secret: Not reported

Chemical Location:
Facility ID: FATR200725XKPW002Q15
Chemical ID: CVTR20073KQ4Q700208K
Reported Year: 2007
Location: Bulk Storage Building
Amount: 284
Amount Unit: pounds
Type: Tote bin
Pressure: Ambient pressure
Temperature: Ambient temperature
Last Modified: 02/14/2007

Chemical Mixture:
Reported Year: 2007
Chemical Mix: Nalkleen 1620
Percentage: 8
MiX CAS: 27177-77-1
MiX EHS: Not reported
Weight Volume: Wt
MiX Last Modified: 02/14/2007

Chem Inventory:
Facility ID: FATR200725XKPW002Q15
Chem Inv Record ID: CVTR20075NKXKU005DXB
Chemical Name: Diesel Fuel
CAS NUMBER: 68334-30-5
EHS Chemical: Not reported
Reported Year: 2007

FIBERMARK NORTH AMERICA INC. (Continued) **S107778004**

Last Modified:	02/29/2008
Avg Amount:	1920
Days On Site:	365
Max Amount:	3840
Max Amt Container:	3840
Chem Same As Last Yr:	Not reported
Chronic:	Not reported
Acute:	Not reported
Fire:	True
Gas:	Not reported
Liquid:	True
Mixture:	Not reported
Pressure:	Not reported
Pure:	True
Reactive:	Not reported
Solid:	Not reported
State Label Code:	VT2007
Trade Secret:	Not reported

Chemical Location:

Facility ID:	FATR200725XKPW002Q15
Chemical ID:	CVTR20075NKXKU005DXB
Reported Year:	2007
Location:	Outside boiler room - inside containment
Amount:	3840
Amount Unit:	pounds
Type:	Above ground tank
Pressure:	Ambient pressure
Temperature:	Ambient temperature
Last Modified:	02/29/2008

Chem Inventory:

Facility ID:	FATR200725XKPW002Q15
Chem Inv Record ID:	CVTR200726CX8J01HCDW
Chemical Name:	2,2-dibromo-3-nitrilopropionamide
CAS NUMBER:	10222-01-2
EHS Chemical:	Not reported
Reported Year:	2007
Last Modified:	3/5/2008
Avg Amount:	450
Days On Site:	365
Max Amount:	900
Max Amt Container:	450
Chem Same As Last Yr:	True
Chronic:	Not reported
Acute:	True
Fire:	True
Gas:	Not reported
Liquid:	True
Mixture:	True
Pressure:	Not reported
Pure:	Not reported
Reactive:	True
Solid:	Not reported
State Label Code:	VT2007
Trade Secret:	Not reported

FIBERMARK NORTH AMERICA INC. (Continued) **S107778004**

Chemical Location:

Facility ID:	FATR200725XKPW002Q15
Chemical ID:	CVTR200726CX8J01HCDW
Reported Year:	2007
Location:	Stock Prep
Amount:	900
Amount Unit:	pounds
Type:	Tote bin
Pressure:	Ambient pressure
Temperature:	Ambient temperature
Last Modified:	02/14/2007

Chemical Mixture:

Reported Year:	2007
Chemical Mix:	2,2-dibromo-nitrilopropionamide, Nalco 7649 Biocide
Percentage:	20
MiX CAS:	10222-01-2
MiX EHS:	Not reported
Weight Volume:	Wt
MiX Last Modified:	02/14/2007

Chem Inventory:

Facility ID:	FATR200725XKPW002Q15
Chem Inv Record ID:	CVTR200726CY9E01YJ6R
Chemical Name:	Sulfuric Acid
CAS NUMBER:	7664-93-9
EHS Chemical:	True
Reported Year:	2007
Last Modified:	3/5/2008
Avg Amount:	1932
Days On Site:	365
Max Amount:	3863
Max Amt Container:	3848
Chem Same As Last Yr:	Not reported
Chronic:	Not reported
Acute:	True
Fire:	Not reported
Gas:	Not reported
Liquid:	True
Mixture:	True
Pressure:	Not reported
Pure:	Not reported
Reactive:	True
Solid:	Not reported
State Label Code:	VT2007
Trade Secret:	Not reported

Chemical Location:

Facility ID:	FATR200725XKPW002Q15
Chemical ID:	CVTR200726CY9E01YJ6R
Reported Year:	2007
Location:	Stock Prep
Amount:	15
Amount Unit:	pounds
Type:	Tote bin
Pressure:	Ambient pressure

FIBERMARK NORTH AMERICA INC. (Continued) **S107778004**

Temperature:	Ambient temperature
Last Modified:	2/14/2007
Facility ID:	FATR200725XKPW002Q15
Chemical ID:	CVTR200726CY9E01YJ6R
Reported Year:	2007
Location:	Bulk Storage Building
Amount:	3848
Amount Unit:	pounds
Type:	Tank inside building
Pressure:	Ambient pressure
Temperature:	Ambient temperature
Last Modified:	02/14/2007

Chemical Mixture:

Reported Year:	2007
Chemical Mix:	Sulfuric Acid - 50%
Percentage:	50
MiX CAS:	7664-93-9
MiX EHS:	T
Weight Volume:	Wt
MiX Last Modified:	02/14/2007
Reported Year:	2007
Chemical Mix:	Sulfuric Acid - Neuroz 800
Percentage:	5
MiX CAS:	7664-93-9
MiX EHS:	T
Weight Volume:	Wt
MiX Last Modified:	2/14/2007

Chem Inventory:

Facility ID:	FATR200725XKPW002Q15
Chem Inv Record ID:	CVTR200726CWTZ01CSH6
Chemical Name:	2-Propanol
CAS NUMBER:	67-63-0
EHS Chemical:	Not reported
Reported Year:	2007
Last Modified:	3/5/2008
Avg Amount:	281
Days On Site:	365
Max Amount:	561
Max Amt Container:	264
Chem Same As Last Yr:	True
Chronic:	Not reported
Acute:	True
Fire:	True
Gas:	Not reported
Liquid:	True
Mixture:	True
Pressure:	Not reported
Pure:	Not reported
Reactive:	True
Solid:	Not reported
State Label Code:	VT2007
Trade Secret:	Not reported

FIBERMARK NORTH AMERICA INC. (Continued) **S107778004**

Chemical Location:

Facility ID:	FATR200725XKPW002Q15
Chemical ID:	CVTR200726CWTZ01CSH6
Reported Year:	2007
Location:	Finishing
Amount:	33
Amount Unit:	pounds
Type:	Plastic or non-metallic drum
Pressure:	Ambient pressure
Temperature:	Ambient temperature
Last Modified:	2/14/2007

Facility ID:	FATR200725XKPW002Q15
Chemical ID:	CVTR200726CWTZ01CSH6
Reported Year:	2007
Location:	Stock Prep
Amount:	528
Amount Unit:	pounds
Type:	Tote bin
Pressure:	Ambient pressure
Temperature:	Ambient temperature
Last Modified:	02/14/2007

Chemical Mixture:

Reported Year:	2007
Chemical Mix:	2 -Propanol
Percentage:	100
MiX CAS:	67-63-0
MiX EHS:	Not reported
Weight Volume:	Wt
MiX Last Modified:	2/14/2007

Reported Year:	2007
Chemical Mix:	2 -Propanol, Nalco 7648 Microbiocide
Percentage:	8
MiX CAS:	67-63-0
MiX EHS:	Not reported
Weight Volume:	Wt
MiX Last Modified:	02/14/2007

Chem Inventory:

Facility ID:	FATR200725XKPW002Q15
Chem Inv Record ID:	CVTR20073KQ58D005QVW
Chemical Name:	Dipropylene Glycol Monomethyl Ether
CAS NUMBER:	34590-94-8
EHS Chemical:	Not reported
Reported Year:	2007
Last Modified:	3/5/2008
Avg Amount:	266
Days On Site:	365
Max Amount:	532
Max Amt Container:	532
Chem Same As Last Yr:	True
Chronic:	Not reported
Acute:	True
Fire:	True

FIBERMARK NORTH AMERICA INC. (Continued) **S107778004**

Gas:	Not reported
Liquid:	True
Mixture:	True
Pressure:	Not reported
Pure:	Not reported
Reactive:	Not reported
Solid:	Not reported
State Label Code:	VT2007
Trade Secret:	Not reported

Chemical Location:

Facility ID:	FATR200725XKPW002Q15
Chemical ID:	CVTR20073KQ58D005QVW
Reported Year:	2007
Location:	Bulk Storage Building
Amount:	532
Amount Unit:	pounds
Type:	Tote bin
Pressure:	Ambient pressure
Temperature:	Ambient temperature
Last Modified:	02/14/2007

Chemical Mixture:

Reported Year:	2007
Chemical Mix:	Nalkleen 1620
Percentage:	15
MiX CAS:	34590-94-8
MiX EHS:	Not reported
Weight Volume:	Wt
MiX Last Modified:	02/14/2007

Chem Inventory:

Facility ID:	FATR200725XKPW002Q15
Chem Inv Record ID:	CVTR200726CZJ502BH26
Chemical Name:	Ammonia
CAS NUMBER:	7664-41-7
EHS Chemical:	True
Reported Year:	2007
Last Modified:	3/5/2008
Avg Amount:	269
Days On Site:	365
Max Amount:	537
Max Amt Container:	537
Chem Same As Last Yr:	True
Chronic:	Not reported
Acute:	True
Fire:	Not reported
Gas:	Not reported
Liquid:	True
Mixture:	True
Pressure:	Not reported
Pure:	Not reported
Reactive:	Not reported
Solid:	Not reported
State Label Code:	VT2007
Trade Secret:	Not reported

FIBERMARK NORTH AMERICA INC. (Continued) **S107778004**

Chemical Location:

Facility ID:	FATR200725XKPW002Q15
Chemical ID:	CVTR200726CZJ502BH26
Reported Year:	2007
Location:	Stock Prep
Amount:	537
Amount Unit:	pounds
Type:	Tank inside building
Pressure:	Ambient pressure
Temperature:	Ambient temperature
Last Modified:	02/14/2007

Chemical Mixture:

Reported Year:	2007
Chemical Mix:	Ammonia - Plasmine
Percentage:	1
MiX CAS:	7664-41-7
MiX EHS:	Not reported
Weight Volume:	Wt
MiX Last Modified:	02/14/2007

Chem Inventory:

Facility ID:	FATR200725XKPW002Q15
Chem Inv Record ID:	CVTR20074Y6XU10064XY
Chemical Name:	Ethyl Acrylate
CAS NUMBER:	140-88-5
EHS Chemical:	Not reported
Reported Year:	2007
Last Modified:	3/5/2008
Avg Amount:	60
Days On Site:	365
Max Amount:	119
Max Amt Container:	3
Chem Same As Last Yr:	Not reported
Chronic:	True
Acute:	Not reported
Fire:	Not reported
Gas:	Not reported
Liquid:	True
Mixture:	True
Pressure:	Not reported
Pure:	Not reported
Reactive:	Not reported
Solid:	Not reported
State Label Code:	VT2007
Trade Secret:	Not reported

Chemical Location:

Facility ID:	FATR200725XKPW002Q15
Chemical ID:	CVTR20074Y6XU10064XY
Reported Year:	2007
Location:	Coater kitchen - Finishing
Amount:	119
Amount Unit:	pounds
Type:	Tote bin
Pressure:	Ambient pressure

FIBERMARK NORTH AMERICA INC. (Continued) **S107778004**

Temperature:	Ambient temperature
Last Modified:	02/14/2007

Chemical Mixture:

Reported Year:	2007
Chemical Mix:	Ethyl Acrylate - Rhoplex I-2183N Emulsion
Percentage:	0.1
MiX CAS:	140-88-5
MiX EHS:	Not reported
Weight Volume:	Wt
MiX Last Modified:	02/14/2007

Chem Inventory:

Facility ID:	FATR200725XKPW002Q15
Chem Inv Record ID:	CVTR200726CWCU014NKE
Chemical Name:	Sodium Hydroxide
CAS NUMBER:	1310-73-2
EHS Chemical:	Not reported
Reported Year:	2007
Last Modified:	3/5/2008
Avg Amount:	9455
Days On Site:	365
Max Amount:	18909
Max Amt Container:	17947
Chem Same As Last Yr:	Not reported
Chronic:	Not reported
Acute:	True
Fire:	Not reported
Gas:	Not reported
Liquid:	True
Mixture:	True
Pressure:	Not reported
Pure:	Not reported
Reactive:	True
Solid:	Not reported
State Label Code:	VT2007
Trade Secret:	Not reported

Chemical Location:

Facility ID:	FATR200725XKPW002Q15
Chemical ID:	CVTR200726CWCU014NKE
Reported Year:	2007
Location:	Bulk Storage Building
Amount:	18749
Amount Unit:	pounds
Type:	Tank inside building
Pressure:	Ambient pressure
Temperature:	Ambient temperature
Last Modified:	02/14/2007

Facility ID:	FATR200725XKPW002Q15
Chemical ID:	CVTR200726CWCU014NKE
Reported Year:	2007
Location:	Sand Filter Building
Amount:	120
Amount Unit:	pounds
Type:	Tank inside building

FIBERMARK NORTH AMERICA INC. (Continued) **S107778004**

Pressure: Ambient pressure
Temperature: Ambient temperature
Last Modified: 2/14/2007

Chemical Mixture:
Reported Year: 2007
Chemical Mix: Sodium Hydroxide - Sodium Hypochlorite
Percentage: .4
MiX CAS: 1310-73-2
MiX EHS: Not reported
Weight Volume: Wt
MiX Last Modified: 2/14/2007

Reported Year: 2007
Chemical Mix: Sodium Hydroxide - Nalstrip 7680
Percentage: 55
MiX CAS: 1310-73-2
MiX EHS: Not reported
Weight Volume: Wt
MiX Last Modified: 2/14/2007

Reported Year: 2007
Chemical Mix: Sodium Hydroxide - Nalstrip 12
Percentage: 3
MiX CAS: 1310-73-2
MiX EHS: Not reported
Weight Volume: Wt
MiX Last Modified: 02/14/2007

Chem Inventory:
Facility ID: FATR200725XKPW002Q15
Chem Inv Record ID: CVTR20074Y6XDM003NPP
Chemical Name: Octadecylaminodimethyltrimethoxysilylpropyl Ammonium Chloride
CAS NUMBER: 27668-52-6
EHS Chemical: Not reported
Reported Year: 2007
Last Modified: 3/5/2008
Avg Amount: 144
Days On Site: 365
Max Amount: 288
Max Amt Container: 288
Chem Same As Last Yr: Not reported
Chronic: True
Acute: True
Fire: True
Gas: Not reported
Liquid: True
Mixture: True
Pressure: True
Pure: Not reported
Reactive: Not reported
Solid: Not reported
State Label Code: VT2007
Trade Secret: Not reported

Chemical Location:
Facility ID: FATR200725XKPW002Q15

FIBERMARK NORTH AMERICA INC. (Continued) **S107778004**

Chemical ID:	CVTR20074Y6XDM003NPP
Reported Year:	2007
Location:	Coater kitchen - Finishing
Amount:	288
Amount Unit:	pounds
Type:	Steel Drum
Pressure:	Ambient pressure
Temperature:	Ambient temperature
Last Modified:	02/14/2007

Chemical Mixture:

Reported Year:	2007
Chemical Mix:	Octadecylaminodimethyltrimethoxysilylpropyl Ammonium Chloride
Percentage:	72
MiX CAS:	27668-52-6
MiX EHS:	Not reported
Weight Volume:	Wt
MiX Last Modified:	02/14/2007

Chem Inventory:

Facility ID:	FATR200725XKPW002Q15
Chem Inv Record ID:	CVTR200726CZJX02C5HZ
Chemical Name:	Glycerine
CAS NUMBER:	56-81-5
EHS Chemical:	Not reported
Reported Year:	2007
Last Modified:	3/5/2008
Avg Amount:	549
Days On Site:	365
Max Amount:	1098
Max Amt Container:	549
Chem Same As Last Yr:	True
Chronic:	Not reported
Acute:	True
Fire:	True
Gas:	Not reported
Liquid:	True
Mixture:	True
Pressure:	Not reported
Pure:	Not reported
Reactive:	Not reported
Solid:	Not reported
State Label Code:	VT2007
Trade Secret:	Not reported

Chemical Location:

Facility ID:	FATR200725XKPW002Q15
Chemical ID:	CVTR200726CZJX02C5HZ
Reported Year:	2007
Location:	Through out the Mill
Amount:	1098
Amount Unit:	pounds
Type:	Plastic or non-metallic drum
Pressure:	Ambient pressure
Temperature:	Ambient temperature
Last Modified:	02/14/2007

FIBERMARK NORTH AMERICA INC. (Continued) **S107778004**

Chemical Mixture:
- Reported Year: 2007
- Chemical Mix: Glycerine
- Percentage: 95
- MiX CAS: 56-81-5
- MiX EHS: Not reported
- Weight Volume: Wt
- MiX Last Modified: 02/14/2007

Chem Inventory:
- Facility ID: FATR200725XKPW002Q15
- Chem Inv Record ID: CVTR200726CYG4024BR6
- Chemical Name: Copper
- CAS NUMBER: 7440-50-8
- EHS Chemical: Not reported
- Reported Year: 2007
- Last Modified: 3/5/2008
- Avg Amount: 76
- Days On Site: 365
- Max Amount: 152
- Max Amt Container: 19.5
- Chem Same As Last Yr: Not reported
- Chronic: Not reported
- Acute: True
- Fire: True
- Gas: Not reported
- Liquid: True
- Mixture: True
- Pressure: Not reported
- Pure: Not reported
- Reactive: Not reported
- Solid: Not reported
- State Label Code: VT2007
- Trade Secret: Not reported

Chemical Location:
- Facility ID: FATR200725XKPW002Q15
- Chemical ID: CVTR200726CYG4024BR6
- Reported Year: 2007
- Location: Through out the Mill
- Amount: 108
- Amount Unit: pounds
- Type: Plastic or non-metallic drum
- Pressure: Ambient pressure
- Temperature: Ambient temperature
- Last Modified: 02/14/2007

Chemical Mixture:
- Reported Year: 2007
- Chemical Mix: Copper - Direct Resin Fast Blue 2RLL
- Percentage: 1.8
- MiX CAS: 7440-50-8
- MiX EHS: Not reported
- Weight Volume: Wt
- MiX Last Modified: 02/14/2007

FIBERMARK NORTH AMERICA INC. (Continued) **S107778004**

Reported Year:	2007
Chemical Mix:	Copper - Fastusol C Blue 67L
Percentage:	2
MiX CAS:	7440-50-8
MiX EHS:	Not reported
Weight Volume:	Wt
MiX Last Modified:	2/14/2007

Reported Year:	2007
Chemical Mix:	Copper - Pigment Blue ST - 15 liquid
Percentage:	3
MiX CAS:	7440-50-8
MiX EHS:	Not reported
Weight Volume:	Wt
MiX Last Modified:	2/14/2007

Reported Year:	2007
Chemical Mix:	Copper - Pigment Blue CK-15:3 liquid
Percentage:	11
MiX CAS:	7440-50-8
MiX EHS:	Not reported
Weight Volume:	Wt
MiX Last Modified:	2/14/2007

Reported Year:	2007
Chemical Mix:	Copper - Ponolith Green BN liquid
Percentage:	2
MiX CAS:	7440-50-8
MiX EHS:	Not reported
Weight Volume:	Wt
MiX Last Modified:	2/14/2007

Reported Year:	2007
Chemical Mix:	Copper - Intralite Turquoise GLL
Percentage:	4
MiX CAS:	7440-50-8
MiX EHS:	Not reported
Weight Volume:	Wt
MiX Last Modified:	2/14/2007

Chem Inventory:

Facility ID:	FATR200725XKPW002Q15
Chem Inv Record ID:	CVTR20074900MX00118X
Chemical Name:	Nitrogen, Compressed Gas
CAS NUMBER:	7727-37-9
EHS Chemical:	Not reported
Reported Year:	2007
Last Modified:	3/5/2008
Avg Amount:	96
Days On Site:	365
Max Amount:	191
Max Amt Container:	23.9
Chem Same As Last Yr:	Not reported
Chronic:	Not reported
Acute:	True
Fire:	Not reported
Gas:	True

FIBERMARK NORTH AMERICA INC. (Continued) **S107778004**

Liquid: Not reported
Mixture: Not reported
Pressure: True
Pure: True
Reactive: Not reported
Solid: Not reported
State Label Code: VT2007
Trade Secret: Not reported

Chemical Location:
Facility ID: FATR200725XKPW002Q15
Chemical ID: CVTR20074900MX00118X
Reported Year: 2007
Location: Outside Maintenance Area
Amount: 143.4
Amount Unit: pounds
Type: Cylinder
Pressure: Greater than ambient pressure
Temperature: Cryogenic conditions
Last Modified: 02/14/2007

Facility ID: FATR200725XKPW002Q15
Chemical ID: CVTR20074900MX00118X
Reported Year: 2007
Location: At Dry-End Scanner
Amount: 47.8
Amount Unit: pounds
Type: Cylinder
Pressure: Greater than ambient pressure
Temperature: Cryogenic conditions
Last Modified: 2/14/2007

Chem Inventory:
Facility ID: FATR200725XKPW002Q15
Chem Inv Record ID: CVTR200726CZVN02NFRU
Chemical Name: Diethylethanolamine
CAS NUMBER: 100-37-8
EHS Chemical: Not reported
Reported Year: 2007
Last Modified: 3/5/2008
Avg Amount: 90
Days On Site: 365
Max Amount: 180
Max Amt Container: 180
Chem Same As Last Yr: True
Chronic: True
Acute: True
Fire: True
Gas: Not reported
Liquid: True
Mixture: True
Pressure: Not reported
Pure: Not reported
Reactive: Not reported
Solid: Not reported
State Label Code: VT2007
Trade Secret: Not reported

FIBERMARK NORTH AMERICA INC. (Continued) **S107778004**

Chemical Location:

Facility ID:	FATR200725XKPW002Q15
Chemical ID:	CVTR200726CZVN02NFRU
Reported Year:	2007
Location:	Aside Boiler Room
Amount:	180
Amount Unit:	pounds
Type:	Plastic or non-metallic drum
Pressure:	Ambient pressure
Temperature:	Ambient temperature
Last Modified:	02/14/2007

Chemical Mixture:

Reported Year:	2007
Chemical Mix:	Diethyethanolamine - Chemtreat BL-1544
Percentage:	28
MiX CAS:	100-37-8
MiX EHS:	Not reported
Weight Volume:	Wt
MiX Last Modified:	02/14/2007

Chem Inventory:

Facility ID:	FATR200725XKPW002Q15
Chem Inv Record ID:	CVTR200726CZNB02F4BU
Chemical Name:	Carbon Black
CAS NUMBER:	1333-86-4
EHS Chemical:	Not reported
Reported Year:	2007
Last Modified:	3/5/2008
Avg Amount:	480
Days On Site:	365
Max Amount:	960
Max Amt Container:	167
Chem Same As Last Yr:	True
Chronic:	Not reported
Acute:	True
Fire:	Not reported
Gas:	Not reported
Liquid:	True
Mixture:	True
Pressure:	Not reported
Pure:	Not reported
Reactive:	Not reported
Solid:	Not reported
State Label Code:	VT2007
Trade Secret:	Not reported

Chemical Location:

Facility ID:	FATR200725XKPW002Q15
Chemical ID:	CVTR200726CZNB02F4BU
Reported Year:	2007
Location:	Finishing
Amount:	167
Amount Unit:	pounds
Type:	Plastic or non-metallic drum
Pressure:	Ambient pressure

FIBERMARK NORTH AMERICA INC. (Continued) **S107778004**

Temperature: Ambient temperature
Last Modified: 2/14/2007

Facility ID: FATR200725XKPW002Q15
Chemical ID: CVTR200726CZNB02F4BU
Reported Year: 2007
Location: Stock Prep
Amount: 793
Amount Unit: pounds
Type: Plastic or non-metallic drum
Pressure: Ambient pressure
Temperature: Ambient temperature
Last Modified: 02/14/2007

Chemical Mixture:
Reported Year: 2007
Chemical Mix: Not reported
Percentage: Not reported
MiX CAS: Not reported
MiX EHS: Not reported
Weight Volume: Not reported
MiX Last Modified: 2/14/2007

Reported Year: 2007
Chemical Mix: Carbon Black - Ponolith Black P liquid
Percentage: 20
MiX CAS: 1333-86-4
MiX EHS: Not reported
Weight Volume: Wt
MiX Last Modified: 2/14/2007

Reported Year: 2007
Chemical Mix: Carbon Black - Ajack Black 36
Percentage: 35
MiX CAS: 1333-86-4
MiX EHS: Not reported
Weight Volume: Wt
MiX Last Modified: 02/14/2007

Reported Year: 2007
Chemical Mix: Carbon Black - Ajack Black 38
Percentage: 35
MiX CAS: 1333-86-4
MiX EHS: Not reported
Weight Volume: Wt
MiX Last Modified: 2/14/2007

Chem Inventory:
Facility ID: FATR200725XKPW002Q15
Chem Inv Record ID: CVTR200726CXEH01LJ8S
Chemical Name: Potassium Hydroxide
CAS NUMBER: 1310-58-3
EHS Chemical: Not reported
Reported Year: 2007
Last Modified: 3/5/2008
Avg Amount: 5079

FIBERMARK NORTH AMERICA INC. (Continued) **S107778004**

Days On Site:	365
Max Amount:	10158
Max Amt Container:	8424
Chem Same As Last Yr:	True
Chronic:	Not reported
Acute:	True
Fire:	Not reported
Gas:	Not reported
Liquid:	True
Mixture:	True
Pressure:	Not reported
Pure:	Not reported
Reactive:	True
Solid:	Not reported
State Label Code:	VT2007
Trade Secret:	Not reported

Chemical Location:

Facility ID:	FATR200725XKPW002Q15
Chemical ID:	CVTR200726CXEH01LJ8S
Reported Year:	2007
Location:	Bulk Storage Building
Amount:	8424
Amount Unit:	pounds
Type:	Tank inside building
Pressure:	Ambient pressure
Temperature:	Ambient temperature
Last Modified:	2/14/2007

Facility ID:	FATR200725XKPW002Q15
Chemical ID:	CVTR200726CXEH01LJ8S
Reported Year:	2007
Location:	Finishing
Amount:	118
Amount Unit:	pounds
Type:	Plastic or non-metallic drum
Pressure:	Ambient pressure
Temperature:	Ambient temperature
Last Modified:	2/14/2007

Facility ID:	FATR200725XKPW002Q15
Chemical ID:	CVTR200726CXEH01LJ8S
Reported Year:	2007
Location:	Stock Prep & Inventory
Amount:	1616
Amount Unit:	pounds
Type:	Tote bin
Pressure:	Ambient pressure
Temperature:	Ambient temperature
Last Modified:	02/14/2007

Chemical Mixture:

Reported Year:	2007
Chemical Mix:	Potassium Hydroxide - Nalstrip 1570
Percentage:	15
MiX CAS:	1310-58-3
MiX EHS:	Not reported

FIBERMARK NORTH AMERICA INC. (Continued) **S107778004**

Weight Volume: Wt
MiX Last Modified: 02/14/2007

Reported Year: 2007
Chemical Mix: Potassium Hydroxide - Master Kleen PM
Percentage: 10
MiX CAS: 1310-58-3
MiX EHS: Not reported
Weight Volume: Wt
MiX Last Modified: 2/14/2007

Reported Year: 2007
Chemical Mix: Potassium Hydroxide - Nalstrip 12
Percentage: 30
MiX CAS: 1310-58-3
MiX EHS: Not reported
Weight Volume: Wt
MiX Last Modified: 2/14/2007

Reported Year: 2007
Chemical Mix: Potassium Hydroxide - Felt Scrub I
Percentage: 10
MiX CAS: 1310-58-3
MiX EHS: Not reported
Weight Volume: Wt
MiX Last Modified: 2/14/2007

Chem Inventory:
Facility ID: FATR200725XKPW002Q15
Chem Inv Record ID: CVTR200726D04402RS6H
Chemical Name: Cyclohexylamine
CAS NUMBER: 108-91-8
EHS Chemical: True
Reported Year: 2007
Last Modified: 3/5/2008
Avg Amount: 90
Days On Site: 365
Max Amount: 180
Max Amt Container: 180
Chem Same As Last Yr: True
Chronic: True
Acute: True
Fire: True
Gas: Not reported
Liquid: True
Mixture: True
Pressure: Not reported
Pure: Not reported
Reactive: Not reported
Solid: Not reported
State Label Code: VT2007
Trade Secret: Not reported

Chemical Location:
Facility ID: FATR200725XKPW002Q15
Chemical ID: CVTR200726D04402RS6H
Reported Year: 2007

FIBERMARK NORTH AMERICA INC. (Continued) **S107778004**

Location:	Aside Boiler Room
Amount:	180
Amount Unit:	pounds
Type:	Plastic or non-metallic drum
Pressure:	Ambient pressure
Temperature:	Ambient temperature
Last Modified:	02/14/2007

Chemical Mixture:

Reported Year:	2007
Chemical Mix:	Cyclohexylamine- Chemtreat 1544
Percentage:	28
MiX CAS:	108-91-8
MiX EHS:	T
Weight Volume:	Wt
MiX Last Modified:	02/14/2007

Chem Inventory:

Facility ID:	FATR200725XKPW002Q15
Chem Inv Record ID:	CVTR200726CVEV00T0NM
Chemical Name:	# 6 Fuel Oil
CAS NUMBER:	Not reported
EHS Chemical:	Not reported
Reported Year:	2007
Last Modified:	3/5/2008
Avg Amount:	324000
Days On Site:	365
Max Amount:	360000
Max Amt Container:	180000
Chem Same As Last Yr:	True
Chronic:	Not reported
Acute:	Not reported
Fire:	True
Gas:	Not reported
Liquid:	True
Mixture:	Not reported
Pressure:	Not reported
Pure:	True
Reactive:	Not reported
Solid:	Not reported
State Label Code:	VT2007
Trade Secret:	Not reported

Chemical Location:

Facility ID:	FATR200725XKPW002Q15
Chemical ID:	CVTR200726CVEV00T0NM
Reported Year:	2007
Location:	Next to Boiler Room
Amount:	360000
Amount Unit:	pounds
Type:	Below ground tank
Pressure:	Ambient pressure
Temperature:	Ambient temperature
Last Modified:	02/14/2007

Chem Inventory:

FIBERMARK NORTH AMERICA INC. (Continued) **S107778004**

Facility ID:	FATR200725XKPW002Q15
Chem Inv Record ID:	CVTR200726CVPW00XTK2
Chemical Name:	Acetic Acid
CAS NUMBER:	64-19-7
EHS Chemical:	Not reported
Reported Year:	2007
Last Modified:	3/5/2008
Avg Amount:	1215
Days On Site:	365
Max Amount:	2429
Max Amt Container:	203
Chem Same As Last Yr:	Not reported
Chronic:	True
Acute:	True
Fire:	True
Gas:	Not reported
Liquid:	True
Mixture:	True
Pressure:	Not reported
Pure:	Not reported
Reactive:	True
Solid:	Not reported
State Label Code:	VT2007
Trade Secret:	Not reported

Chemical Location:

Facility ID:	FATR200725XKPW002Q15
Chemical ID:	CVTR200726CVPW00XTK2
Reported Year:	2007
Location:	New bulk storage building
Amount:	49
Amount Unit:	pounds
Type:	Plastic or non-metallic drum
Pressure:	Ambient pressure
Temperature:	Ambient temperature
Last Modified:	02/14/2007

Facility ID:	FATR200725XKPW002Q15
Chemical ID:	CVTR200726CVPW00XTK2
Reported Year:	2007
Location:	Stock Prep
Amount:	80
Amount Unit:	pounds
Type:	Plastic or non-metallic drum
Pressure:	Ambient pressure
Temperature:	Ambient temperature
Last Modified:	2/14/2007

Facility ID:	FATR200725XKPW002Q15
Chemical ID:	CVTR200726CVPW00XTK2
Reported Year:	2007
Location:	Stock Prep
Amount:	1620
Amount Unit:	pounds
Type:	Plastic or non-metallic drum
Pressure:	Ambient pressure
Temperature:	Ambient temperature
Last Modified:	2/14/2007

FIBERMARK NORTH AMERICA INC. (Continued) **S107778004**

Facility ID:	FATR200725XKPW002Q15
Chemical ID:	CVTR200726CVPW00XTK2
Reported Year:	2007
Location:	Stock Prep
Amount:	589
Amount Unit:	pounds
Type:	Plastic or non-metallic drum
Pressure:	Ambient pressure
Temperature:	Ambient temperature
Last Modified:	2/14/2007

Facility ID:	FATR200725XKPW002Q15
Chemical ID:	CVTR200726CVPW00XTK2
Reported Year:	2007
Location:	Stock Prep
Amount:	91
Amount Unit:	pounds
Type:	Plastic or non-metallic drum
Pressure:	Ambient pressure
Temperature:	Ambient temperature
Last Modified:	2/14/2007

Chemical Mixture:

Reported Year:	2007
Chemical Mix:	Basazol Violet 47L
Percentage:	32
MiX CAS:	64-19-7
MiX EHS:	Not reported
Weight Volume:	Wt
MiX Last Modified:	2/14/2007

Reported Year:	2007
Chemical Mix:	Acetic Acid
Percentage:	56
MiX CAS:	64-19-7
MiX EHS:	Not reported
Weight Volume:	Wt
MiX Last Modified:	02/14/2007

Reported Year:	2007
Chemical Mix:	Basazol C Blue 67L
Percentage:	19
MiX CAS:	64-19-7
MiX EHS:	Not reported
Weight Volume:	Wt
MiX Last Modified:	2/14/2007

Reported Year:	2007
Chemical Mix:	Basazol Green 16 LN
Percentage:	38
MiX CAS:	64-19-7
MiX EHS:	Not reported
Weight Volume:	Wt
MiX Last Modified:	2/14/2007

Reported Year:	2007
Chemical Mix:	Basazol C Blue 57L na

FIBERMARK NORTH AMERICA INC. (Continued) **S107778004**

Percentage: 45
MiX CAS: 64-19-7
MiX EHS: Not reported
Weight Volume: Wt
MiX Last Modified: 2/14/2007

Chem Inventory:
Facility ID: FATR200725XKPW002Q15
Chem Inv Record ID: CVTR200726CVLX00V8FN
Chemical Name: Propane Liquid
CAS NUMBER: 74-98-6
EHS Chemical: Not reported
Reported Year: 2007
Last Modified: 3/5/2008
Avg Amount: 28800
Days On Site: 365
Max Amount: 57600
Max Amt Container: 57600
Chem Same As Last Yr: True
Chronic: Not reported
Acute: Not reported
Fire: True
Gas: Not reported
Liquid: True
Mixture: Not reported
Pressure: True
Pure: True
Reactive: Not reported
Solid: Not reported
State Label Code: VT2007
Trade Secret: Not reported

Chemical Location:
Facility ID: FATR200725XKPW002Q15
Chemical ID: CVTR200726CVLX00V8FN
Reported Year: 2007
Location: Next to Clarifier
Amount: 57600
Amount Unit: pounds
Type: Above ground tank
Pressure: Greater than ambient pressure
Temperature: Ambient temperature
Last Modified: 02/14/2007

Chem Inventory:
Facility ID: FATR200725XKPW002Q15
Chem Inv Record ID: CVTR20072W23Q800GM6Q
Chemical Name: 1-Methyl-2-Pyrrolidone
CAS NUMBER: 872-50-4
EHS Chemical: Not reported
Reported Year: 2007
Last Modified: 3/5/2008
Avg Amount: 189
Days On Site: 365
Max Amount: 378
Max Amt Container: 95
Chem Same As Last Yr: True

FIBERMARK NORTH AMERICA INC. (Continued) **S107778004**

Chronic:	Not reported
Acute:	True
Fire:	Not reported
Gas:	Not reported
Liquid:	True
Mixture:	True
Pressure:	Not reported
Pure:	Not reported
Reactive:	Not reported
Solid:	Not reported
State Label Code:	VT2007
Trade Secret:	Not reported

Chemical Location:

Facility ID:	FATR200725XKPW002Q15
Chemical ID:	CVTR20072W23Q800GM6Q
Reported Year:	2007
Location:	Finishing
Amount:	378
Amount Unit:	pounds
Type:	Tote bin
Pressure:	Ambient pressure
Temperature:	Ambient temperature
Last Modified:	02/14/2007

Chemical Mixture:

Reported Year:	2007
Chemical Mix:	1-Methyl-2-Pyrrolidone - Altocote SF Matte 6006
Percentage:	4
MiX CAS:	872-50-4
MiX EHS:	Not reported
Weight Volume:	Wt
MiX Last Modified:	02/14/2007

Chem Inventory:

Facility ID:	FATR200725XKPW002Q15
Chem Inv Record ID:	CVTR20074920JZ003CDU
Chemical Name:	Argon, Compressed Gas
CAS NUMBER:	7440-37-1
EHS Chemical:	Not reported
Reported Year:	2007
Last Modified:	3/5/2008
Avg Amount:	77
Days On Site:	365
Max Amount:	153
Max Amt Container:	38.2
Chem Same As Last Yr:	Not reported
Chronic:	Not reported
Acute:	True
Fire:	Not reported
Gas:	True
Liquid:	Not reported
Mixture:	Not reported
Pressure:	True
Pure:	True
Reactive:	Not reported
Solid:	Not reported

FIBERMARK NORTH AMERICA INC. (Continued) **S107778004**

State Label Code: VT2007
Trade Secret: Not reported

Chemical Location:
Facility ID: FATR200725XKPW002Q15
Chemical ID: CVTR20074920JZ003CDU
Reported Year: 2007
Location: Outside Maintenance Area
Amount: 114.6
Amount Unit: pounds
Type: Cylinder
Pressure: Greater than ambient pressure
Temperature: Cryogenic conditions
Last Modified: 02/14/2007

Facility ID: FATR200725XKPW002Q15
Chemical ID: CVTR20074920JZ003CDU
Reported Year: 2007
Location: Inside Maintenance Area
Amount: 38.2
Amount Unit: pounds
Type: Cylinder
Pressure: Greater than ambient pressure
Temperature: Cryogenic conditions
Last Modified: 2/14/2007

Contact:
Reported Year: 2007
Contact EMail: Not reported
Contact Mail Addr: 161 Wellington Road
Contact Mail City,St,Zip: Brattleboro, VT 05302
Contact Country: USA
Contact Type: Owner / Operator
Contact Name/Title: FiberMark
Contact Last Modified: 02/14/2007

Contact:
Reported Year: 2007
Contact EMail: bmaloy@fibermark.com
Contact Mail Addr: 161 Wellington Road
Contact Mail City,St,Zip: Brattleboro, VT 05302
Contact Country: USA
Contact Type: Emergency Contact
Contact Type: Emergency Contact
Contact Type: Emergency Contact
Contact Name/Title: Brian Maloy EH&S Manager
Contact Last Modified: 02/14/2007

Contact:
Reported Year: 2007
Contact EMail: epowers@fibermark.com
Contact Mail Addr: 161 Wellington Road
Contact Mail City,St,Zip: Brattleboro, VT 05302
Contact Country: USA
Contact Type: Emergency Contact
Contact Type: Emergency Contact
Contact Type: Emergency Contact
Contact Name/Title: Eric Powers Technical/Environmental

FIBERMARK NORTH AMERICA INC. (Continued) **S107778004**

Contact Last Modified: 02/14/2007

A6 **FIBERMARK** **PCB TRANSFORMER** **1014628657**
Target **161 WELLINGTON RD.** **N/A**
Property **BRATTLEBORO, VT 05302**

Site 6 of 12 in cluster A

Actual: **281 ft.**

PCB TRANSFORMER:

Company name:	FiberMark
Company address:	161 Wellington Rd. Brattleboro, VT 05302
Contact:	Brian R. Maloy
Contact phone:	808-257-5982
Transformer location ID:	96
Transformer box number:	1
Record ID:	1257
Document ID:	00281
Number of transformers:	3
Weight lbs:	Not reported
Weight kgs:	5207
Flammable:	N
Office region:	1
Officer title:	Environmental Engineer
Officer name:	Brian Maloy
Date assigned:	1998-12-18 00:00:00

A7 **FIBERMARK NORTH AMERICA INC.** **VT SPILLS** **S107778005**
Target **161 WELLINGTON ROAD** **VT ASBESTOS** **N/A**
Property **BRATTLEBORO, VT 05301** **VT MANIFEST**
VT NPDES
Site 7 of 12 in cluster A **VT TIER 2**

Actual: **281 ft.**

SPILLS:

Year:	2017
Report #:	WMD281
Hazardous Site Number:	Not reported
Date Reported:	06/14/2017
Time Reported:	09:42:00
Complaint Taker:	Tim Cropley
Received From:	Not reported
Duty Officer:	Not reported
Reported By Name:	Not reported
Reported By Organization:	Not reported
Reported By Work Phone:	Not reported
Reported By Home Phone:	Not reported
Incident Code:	Not reported
Incident Type:	blown hose on paper machine
Date Of Incident:	Not reported
Time Of Incident:	Not reported
Product:	Not reported
Quantity:	50 Gallons
Unit Of Measure:	Not reported
Responsible Party:	Neenah Paper
RP Address:	Not reported
RP City,St,Zip:	Not reported

FIBERMARK NORTH AMERICA INC. (Continued) **S107778005**

RP Phone Work:	Not reported
RP Phone Home:	Not reported
RP EMail:	Not reported
EMail Sent Status:	Not reported
Case Assigned To:	Not reported
Surface Water Affected:	Not reported
Date Closed:	**06/19/2017**
Closure Desc:	Not reported
UST Facility Id:	Not reported
Lat/Long:	Not reported
Comments:	Machine stopped working at 3am and cause IDed around 7am. Floor drain discharges to plant's on site WW system.
Action:	Plant personnel deployed sorbent boom/pad in the primary clarifier. Also deploying additional boom downgradient in the system as a precaustion to prevent discharge outside the WW system. Will call back as needed if the situation changes and also when rele

Click here to access VT DEC Site:

ASBESTOS:

Owner Name:	Neenah INC
Abatement Contractor Name:	Catamount Environmental Inc
Abatement Start Date:	05/18/2018
Abatement End Date:	05/18/2018
Project Number:	NA = Not Applicable
SSSD Notification Number:	2018S066
Demo/Reno Notification Number:	NA = Not Applicable
Demolition Contractor:	NA = Not Applicable
Demolition Start Date:	Not reported
Demolition End Date:	Not reported
Notification Type:	Removal
Linear Feet:	9
Square Feet:	0
Name of Landfill:	Alliance Sanitary Landfill, Taylor, PA

Owner Name:	Neenah INC
Abatement Contractor Name:	Catamount Environmental Inc
Abatement Start Date:	05/19/2018
Abatement End Date:	05/19/2018
Project Number:	NA = Not Applicable
SSSD Notification Number:	2018S068
Demo/Reno Notification Number:	NA = Not Applicable
Demolition Contractor:	NA = Not Applicable
Demolition Start Date:	Not reported
Demolition End Date:	Not reported
Notification Type:	Removal
Linear Feet:	8
Square Feet:	0
Name of Landfill:	Alliance Sanitary Landfill, Taylor, PA

VT MANIFEST:

Manifest ID:	004936725JJK
EPA Id:	VTD045014602
Facility Id:	RID040098352
Facility Name:	NORTHLAND ENVIRONMENTAL INC.

FIBERMARK NORTH AMERICA INC. (Continued) **S107778005**

Mailing Name:	FIBERMARK NORTH AMERICA INC
Mailing Address:	161 WELLINGTON ROAD
Mailing City,St,Zip:	BRATTLEBORO, VT 05302
Contact Phone:	8022570365 5982
Contact Name:	BRIAN R MALOY
Trans1:	RID980906986
T1 Name:	21ST CENTURY ENVIRONMENTAL MGMT INC
Manifest Transporter City/State:	WARWICK RI
Dot Description:	NON DOT RCRA HAZ LIQUID NOT DOT REGULATED OIL
Additional Dot:	Not reported
Waste:	VT02
Quantity:	110.00
Unit:	G
Date Shipped:	08/19/2008
Facility City:	PROVIDENCE
Facility State:	RI
Fac Date:	08/19/2008

Manifest ID:	RIS0130064
EPA Id:	VTD045014602
Facility Id:	RID040098352
Facility Name:	NORTHLAND ENVIRONMENTAL INC.
Mailing Name:	FIBERMARK NORTH AMERICA INC
Mailing Address:	P.O. BOX 498
Mailing City,St,Zip:	BRATTLEBORO, VT 05301
Contact Phone:	8022570365 5982
Contact Name:	BRIAN R MALOY
Trans1:	RID980906986
T1 Name:	21ST CENTURY ENVIRONMENTAL MGMT INC
Manifest Transporter City/State:	WARWICK RI
Dot Description:	STATE REGULATED SOLID WASTE OILY DEBRIS
Additional Dot:	Not reported
Waste:	VT02
Quantity:	3700.00
Unit:	P
Date Shipped:	08/16/2006
Facility City:	PROVIDENCE
Facility State:	RI
Fac Date:	08/16/2006

Manifest ID:	003623162JJK
EPA Id:	VTD045014602
Facility Id:	RID040098352
Facility Name:	NORTHLAND ENVIRONMENTAL INC.
Mailing Name:	FIBERMARK NORTH AMERICA INC
Mailing Address:	161 WELLINGTON RD
Mailing City,St,Zip:	BRATTLEBORO, VT 05302-0498
Contact Phone:	8022575982
Contact Name:	BRIAN MALOY
Trans1:	RID980906986
T1 Name:	21ST CENTURY ENVIRONMENTAL MGMT INC
Manifest Transporter City/State:	WARWICK RI
Dot Description:	RQ WASTE PAINT RELATED MATERIAL 3 UN1263 PGII- TPAK
Additional Dot:	Not reported
Waste:	D001
Quantity:	1000.00
Unit:	P

FIBERMARK NORTH AMERICA INC. (Continued) **S107778005**

Date Shipped:	10/19/2007
Facility City:	PROVIDENCE
Facility State:	RI
Fac Date:	10/19/2007
Manifest ID:	010385536FLE
EPA Id:	VTD045014602
Facility Id:	RID040098352
Facility Name:	NORTHLAND ENVIRONMENTAL INC.
Mailing Name:	NEENAH NORTHEAST LLC
Mailing Address:	161 WELLINGTON ROAD
Mailing City,St,Zip:	BRATTLEBORO, VT 5301
Contact Phone:	Not reported
Contact Name:	STEVE ZEHR
Trans1:	PAD982661381
T1 Name:	REPUBLIC ENV SYS LLC
Manifest Transporter City/State:	PA
Dot Description:	NON DOT NON RCRA REGULATED OIL
Additional Dot:	Not reported
Waste:	VT03
Quantity:	165
Unit:	G
Date Shipped:	05/01/2017
Facility City:	PROVIDENCE
Facility State:	RI
Fac Date:	05/01/2017
Manifest ID:	010385536FLE
EPA Id:	VTD045014602
Facility Id:	RID040098352
Facility Name:	NORTHLAND ENVIRONMENTAL INC.
Mailing Name:	NEENAH NORTHEAST LLC
Mailing Address:	161 WELLINGTON ROAD
Mailing City,St,Zip:	BRATTLEBORO, VT 5301
Contact Phone:	Not reported
Contact Name:	STEVE ZEHR
Trans1:	PAD982661381
T1 Name:	REPUBLIC ENV SYS LLC
Manifest Transporter City/State:	PA
Dot Description:	NON DOT NON RCRA REGULATED SOLID OILY DEBRIS
Additional Dot:	Not reported
Waste:	VT99
Quantity:	2465
Unit:	P
Date Shipped:	05/01/2017
Facility City:	PROVIDENCE
Facility State:	RI
Fac Date:	05/01/2017
Manifest ID:	004984225SKS
EPA Id:	VTD045014602
Facility Id:	VTD000791699
Facility Name:	SAFETY-KLEEN SYSTEMS; INC.
Mailing Name:	FIBERMARK NORTH AMERICA INC
Mailing Address:	161 WELLINGTON ROAD
Mailing City,St,Zip:	BRATTLEBORO, VT 5301
Contact Phone:	8022575966

FIBERMARK NORTH AMERICA INC. (Continued) **S107778005**

Contact Name:	ERIC POWERS
Trans1:	TXR000081205
T1 Name:	SAFETY-KLEEN SYSTEMS INC
Manifest Transporter City/State:	Not reported
Dot Description:	NA1993 WASTE COMBUSTIBLE LIQUID NOS PETROLEUM NAPHTHA PGIII
Additional Dot:	Not reported
Waste:	D039;VX51
Quantity:	100
Unit:	G
Date Shipped:	10/27/2015
Facility City:	BARRE
Facility State:	VT
Fac Date:	10/27/2015

Manifest ID:	008918961FLE
EPA Id:	VTD045014602
Facility Id:	RID040098352
Facility Name:	NORTHLAND ENVIRONMENTAL INC.
Mailing Name:	FIBERMARK NORTH AMERICA INC
Mailing Address:	161 WELLINGTON ROAD
Mailing City,St,Zip:	BRATTLEBORO, VT 5301
Contact Phone:	8022570365 5982
Contact Name:	ROBERT MURPHY
Trans1:	PAD982661381
T1 Name:	REPUBLIC ENV SYS LLC
Manifest Transporter City/State:	HATFIELD PA
Dot Description:	NON DOT NON RCRA REGULATED LIQUID OIL WATER
Additional Dot:	Not reported
Waste:	VT99
Quantity:	735
Unit:	P
Date Shipped:	12/14/2015
Facility City:	PROVIDENCE
Facility State:	RI
Fac Date:	12/14/2015

Manifest ID:	008918961FLE
EPA Id:	VTD045014602
Facility Id:	RID040098352
Facility Name:	NORTHLAND ENVIRONMENTAL INC.
Mailing Name:	FIBERMARK NORTH AMERICA INC
Mailing Address:	161 WELLINGTON ROAD
Mailing City,St,Zip:	BRATTLEBORO, VT 5301
Contact Phone:	8022570365 5982
Contact Name:	ROBERT MURPHY
Trans1:	PAD982661381
T1 Name:	REPUBLIC ENV SYS LLC
Manifest Transporter City/State:	HATFIELD PA
Dot Description:	NON DOT RCRA HAZ DEBRIS OILY DEBRIS
Additional Dot:	Not reported
Waste:	VT02
Quantity:	90
Unit:	P
Date Shipped:	12/14/2015
Facility City:	PROVIDENCE
Facility State:	RI
Fac Date:	12/14/2015

FIBERMARK NORTH AMERICA INC. (Continued) **S107778005**

Manifest ID:	008918961FLE
EPA Id:	VTD045014602
Facility Id:	RID040098352
Facility Name:	NORTHLAND ENVIRONMENTAL INC.
Mailing Name:	FIBERMARK NORTH AMERICA INC
Mailing Address:	161 WELLINGTON ROAD
Mailing City,St,Zip:	BRATTLEBORO, VT 5301
Contact Phone:	8022570365 5982
Contact Name:	ROBERT MURPHY
Trans1:	PAD982661381
T1 Name:	REPUBLIC ENV SYS LLC
Manifest Transporter City/State:	HATFIELD PA
Dot Description:	NON DOT NON RCRA REGULATED SOLID OILY DEBRIS
Additional Dot:	Not reported
Waste:	VT99
Quantity:	805
Unit:	P
Date Shipped:	12/14/2015
Facility City:	PROVIDENCE
Facility State:	RI
Fac Date:	12/14/2015

Manifest ID:	001619690SKS
EPA Id:	VTD045014602
Facility Id:	VTD000791699
Facility Name:	SAFETY KLEEN SYSTEMS INC
Mailing Name:	FIBERMARK NORTH AMERICA INC
Mailing Address:	161 WELLINGTON RD
Mailing City,St,Zip:	BRATTLEBORO, VT 05302
Contact Phone:	8022570365 5982
Contact Name:	BRIAN R MALOY
Trans1:	TXR000050930
T1 Name:	SAFETY-KLEEN SYSTEMS INC
Manifest Transporter City/State:	PLANO TX
Dot Description:	WASTE COMBUSTIBLE LIQUID NOS NA1993 PGIII
Additional Dot:	Not reported
Waste:	D001;D018;D039;D040;VX51
Quantity:	24.00
Unit:	G
Date Shipped:	02/16/2009
Facility City:	BARRE
Facility State:	VT
Fac Date:	02/16/2009

Manifest ID:	003411754SKS
EPA Id:	VTD045014602
Facility Id:	VTD000791699
Facility Name:	SAFETY-KLEEN SYSYEMS, INC
Mailing Name:	FIBERMARK NORTH AMERICA INC
Mailing Address:	161 WELLINGTON ROAD
Mailing City,St,Zip:	BRATTLEBORO, VT 05301
Contact Phone:	8022570365 5982
Contact Name:	BRIAN R MALOY
Trans1:	TXR000050930
T1 Name:	SAFETY-KLEEN SYSTEMS INC
Manifest Transporter City/State:	PLANO TX
Dot Description:	NA1993 WASTE COMBUSTIBLE LIQUID NOS PETROLEUM NAPHTHA PGIII DOT

FIBERMARK NORTH AMERICA INC. (Continued) **S107778005**

	SP11606
Additional Dot:	Not reported
Waste:	D039;VX51
Quantity:	62.00
Unit:	G
Date Shipped:	08/03/2012
Facility City:	BARRE
Facility State:	VT
Fac Date:	08/03/2012
Manifest ID:	003431704SKS
EPA Id:	VTD045014602
Facility Id:	VTD000791699
Facility Name:	SAFETY-KLEEN SYSYEMS, INC
Mailing Name:	FIBERMARK NORTH AMERICA INC
Mailing Address:	161 WELLINGTON ROAD
Mailing City,St,Zip:	BRATTLEBORO, VT 05301
Contact Phone:	8022570365 5982
Contact Name:	BRIAN R MALOY
Trans1:	TXR000081205
T1 Name:	SAFETY-KLEEN SYSTEMS INC
Manifest Transporter City/State:	Not reported
Dot Description:	NA1993 WASTE COMBUSTIBLE LIQUID NOS PETROLEUM NAPHTHA PGIII DOT SP11606
Additional Dot:	Not reported
Waste:	D039;VX51
Quantity:	66.00
Unit:	G
Date Shipped:	10/25/2012
Facility City:	BARRE
Facility State:	VT
Fac Date:	10/25/2012
Manifest ID:	006494639FLE
EPA Id:	VTD045014602
Facility Id:	RID040098352
Facility Name:	NORTHLAND ENVIRONMENTAL INC.
Mailing Name:	FIBERMARK NORTH AMERICA INC
Mailing Address:	161 WELLINGTON ROAD
Mailing City,St,Zip:	BRATTLEBORO, VT 05301
Contact Phone:	8022570365 5982
Contact Name:	BRIAN R MALOY
Trans1:	RIR000508457
T1 Name:	21ST CENTURY ENV MGT LLC OF RI
Manifest Transporter City/State:	Not reported
Dot Description:	NON DOT RCRA HAZ LIQUID OIL
Additional Dot:	Not reported
Waste:	VT02
Quantity:	55.00
Unit:	G
Date Shipped:	04/12/2013
Facility City:	PROVIDENCE
Facility State:	RI
Fac Date:	04/12/2013
Manifest ID:	006494639FLE
EPA Id:	VTD045014602

FIBERMARK NORTH AMERICA INC. (Continued) **S107778005**

Facility Id:	RID040098352
Facility Name:	NORTHLAND ENVIRONMENTAL INC.
Mailing Name:	FIBERMARK NORTH AMERICA INC
Mailing Address:	161 WELLINGTON ROAD
Mailing City,St,Zip:	BRATTLEBORO, VT 05301
Contact Phone:	8022570365 5982
Contact Name:	BRIAN R MALOY
Trans1:	RIR000508457
T1 Name:	21ST CENTURY ENV MGT LLC OF RI
Manifest Transporter City/State:	Not reported
Dot Description:	NON DOT/RCRA HAZ DEBRIS (OILY DEBRIS)
Additional Dot:	Not reported
Waste:	VT02
Quantity:	4025.00
Unit:	P
Date Shipped:	04/12/2013
Facility City:	PROVIDENCE
Facility State:	RI
Fac Date:	04/12/2013

Manifest ID:	004048040SKS
EPA Id:	VTD045014602
Facility Id:	VTD000791699
Facility Name:	SAFETY-KLEEN SYSTEMS, INC.
Mailing Name:	FIBERMARK NORTH AMERICA INC
Mailing Address:	161 WELLINGTON ROAD
Mailing City,St,Zip:	BRATTLEBORO, VT 05301
Contact Phone:	8022575966
Contact Name:	ERIC POWERS
Trans1:	TXR000081205
T1 Name:	SAFETY-KLEEN SYSTEMS INC
Manifest Transporter City/State:	Not reported
Dot Description:	NA1993 WASTE COMBUSTIBLE LIQUID NOS PETROLEUM NAPHTHA PGIII
Additional Dot:	Not reported
Waste:	D039
Quantity:	84.00
Unit:	G
Date Shipped:	03/26/2014
Facility City:	BARRE
Facility State:	VT
Fac Date:	03/26/2014

Manifest ID:	004048040SKS
EPA Id:	VTD045014602
Facility Id:	VTD000791699
Facility Name:	SAFETY-KLEEN SYSTEMS, INC.
Mailing Name:	FIBERMARK NORTH AMERICA INC
Mailing Address:	161 WELLINGTON ROAD
Mailing City,St,Zip:	BRATTLEBORO, VT 05301
Contact Phone:	8022575966
Contact Name:	ERIC POWERS
Trans1:	TXR000081205
T1 Name:	SAFETY-KLEEN SYSTEMS INC
Manifest Transporter City/State:	Not reported
Dot Description:	NA1993 WASTE COMBUSTIBLE LIQUID NOS PETROLEUM NAPHTHA PGIII
Additional Dot:	Not reported
Waste:	VX51

FIBERMARK NORTH AMERICA INC. (Continued) **S107778005**

Quantity:	84.00
Unit:	G
Date Shipped:	03/26/2014
Facility City:	BARRE
Facility State:	VT
Fac Date:	03/26/2014
Manifest ID:	008221603FLE
EPA Id:	VTD045014602
Facility Id:	RID040098352
Facility Name:	NORTHLAND ENVIRONMENTAL INC.
Mailing Name:	FIBERMARK NORTH AMERICA INC
Mailing Address:	161 WELLINGTON ROAD
Mailing City,St,Zip:	BRATTLEBORO, VT 5301
Contact Phone:	8022575966
Contact Name:	ERIC POWERS
Trans1:	RIR000508457
T1 Name:	21ST CENTURY ENV MGT LLC OF RI
Manifest Transporter City/State:	Not reported
Dot Description:	NON DOT RCRA HAZ LIQUID OIL
Additional Dot:	Not reported
Waste:	VT02
Quantity:	1095
Unit:	P
Date Shipped:	07/14/2015
Facility City:	PROVIDENCE
Facility State:	RI
Fac Date:	07/14/2015
Manifest ID:	008221603FLE
EPA Id:	VTD045014602
Facility Id:	RID040098352
Facility Name:	NORTHLAND ENVIRONMENTAL INC.
Mailing Name:	FIBERMARK NORTH AMERICA INC
Mailing Address:	161 WELLINGTON ROAD
Mailing City,St,Zip:	BRATTLEBORO, VT 5301
Contact Phone:	8022575966
Contact Name:	ERIC POWERS
Trans1:	RIR000508457
T1 Name:	21ST CENTURY ENV MGT LLC OF RI
Manifest Transporter City/State:	Not reported
Dot Description:	NON DOT NON RCRA REGULKATED LIQUID
Additional Dot:	Not reported
Waste:	VT99
Quantity:	471
Unit:	P
Date Shipped:	07/14/2015
Facility City:	PROVIDENCE
Facility State:	RI
Fac Date:	07/14/2015
Manifest ID:	008221603FLE
EPA Id:	VTD045014602
Facility Id:	RID040098352
Facility Name:	NORTHLAND ENVIRONMENTAL INC.
Mailing Name:	FIBERMARK NORTH AMERICA INC
Mailing Address:	161 WELLINGTON ROAD

FIBERMARK NORTH AMERICA INC. (Continued) **S107778005**

Mailing City,St,Zip:	BRATTLEBORO, VT 5301
Contact Phone:	8022575966
Contact Name:	ERIC POWERS
Trans1:	RIR000508457
T1 Name:	21ST CENTURY ENV MGT LLC OF RI
Manifest Transporter City/State:	Not reported
Dot Description:	NON DOT NONJ RCRA REGULATED SOLID OILY DEBRIS
Additional Dot:	Not reported
Waste:	VT02
Quantity:	1515
Unit:	P
Date Shipped:	07/14/2015
Facility City:	PROVIDENCE
Facility State:	RI
Fac Date:	07/14/2015

Manifest ID:	008226297FLE
EPA Id:	VTD045014602
Facility Id:	RID040098352
Facility Name:	NORTHLAND ENVIRONMENTAL INC.
Mailing Name:	FIBERMARK NORTH AMERICA INC
Mailing Address:	161 WELLINGTON ROAD
Mailing City,St,Zip:	BRATTLEBORO, VT 5301
Contact Phone:	8022575966
Contact Name:	ERIC POWERS
Trans1:	RIR000508457
T1 Name:	21ST CENTURY ENV MGT LLC OF RI
Manifest Transporter City/State:	Not reported
Dot Description:	NON DOT RCRA HAZ LIQUID OIL
Additional Dot:	Not reported
Waste:	VT02
Quantity:	220
Unit:	G
Date Shipped:	04/20/2015
Facility City:	PROVIDENCE
Facility State:	RI
Fac Date:	04/20/2015

Click this hyperlink while viewing on your computer to access
171 additional VT MANIFEST: record(s) in the EDR Site Report.

NPDES:

Discharge Permit #:	3-1136 Fact Sheet
Permit Number:	VT0000248
PIN Number:	NS94-0007
Issue Date:	10/02/2012
Effective Date:	10/02/2012
Re-apply Date:	12/31/2016
Expire Date:	06/30/2017
New:	No
Transfer:	N
Amend:	N
Renew:	Y
Operate:	Y
Facilty Type:	Industrial Discharge
Latitude:	Not reported
Longitude:	Not reported

FIBERMARK NORTH AMERICA INC. (Continued) **S107778005**

Receiving Water(s): Connecticut River

Discharge Permit #: Not reported
Permit Number: 4432-9003.R
PIN Number: Not reported
Issue Date: 01/30/2012
Effective Date: Not reported
Re-apply Date: Not reported
Expire Date: 08/04/2016
New: Not reported
Transfer: Not reported
Amend: Not reported
Renew: Not reported
Operate: Not reported
Facilty Type: Not reported
Latitude: 42.887777999999997
Longitude: -72.546943999999996
Receiving Water(s): Not reported

TIER 2:
Report Year: Not reported
Facility Name: FIBERMARK NORTH AMERICA, INC
Facility Id: FACW15EU001000002396
Facility Dept: Not reported
Date Signed: Not reported
Modification Date: Not reported
Fee Total: Not reported
Number Employees: Not reported
Dike / Other Safeguard: Not reported
Failed Validation: Not reported
Fire District: WINDHAM
Mail Address: Not reported
Mail City,St,Zip: Not reported
Mail Country: Not reported
Lat/Long: Not reported
Lat/Long Location Description: Not reported
Lat Long Method: Not reported
Submitted By: Not reported
Chem Same As Last Yr: 4241
Notes: Not reported
Validation Report: Not reported

Report Year: Not reported
Facility Name: FIBERMARK NORTH AMERICA, INC
Facility Id: FACW15EU001000002396
Facility Dept: Not reported
Date Signed: Not reported
Modification Date: Not reported
Fee Total: Not reported
Number Employees: Not reported
Dike / Other Safeguard: Not reported
Failed Validation: Not reported
Fire District: WINDHAM
Mail Address: Not reported
Mail City,St,Zip: Not reported
Mail Country: Not reported
Lat/Long: Not reported

FIBERMARK NORTH AMERICA INC. (Continued) **S107778005**

Lat/Long Location Description: Not reported
Lat Long Method: Not reported
Submitted By: Not reported
Chem Same As Last Yr: 4242
Notes: Not reported
Validation Report: Not reported

Report Year: Not reported
Facility Name: FIBERMARK NORTH AMERICA, INC
Facility Id: FACW15EU001000002396
Facility Dept: Not reported
Date Signed: Not reported
Modification Date: Not reported
Fee Total: Not reported
Number Employees: Not reported
Dike / Other Safeguard: Not reported
Failed Validation: Not reported
Fire District: WINDHAM
Mail Address: Not reported
Mail City,St,Zip: Not reported
Mail Country: Not reported
Lat/Long: Not reported
Lat/Long Location Description: Not reported
Lat Long Method: Not reported
Submitted By: Not reported
Chem Same As Last Yr: 4245
Notes: Not reported
Validation Report: Not reported

Report Year: Not reported
Facility Name: FIBERMARK NORTH AMERICA, INC
Facility Id: FACW15EU001000002396
Facility Dept: Not reported
Date Signed: Not reported
Modification Date: Not reported
Fee Total: Not reported
Number Employees: Not reported
Dike / Other Safeguard: Not reported
Failed Validation: Not reported
Fire District: WINDHAM
Mail Address: Not reported
Mail City,St,Zip: Not reported
Mail Country: Not reported
Lat/Long: Not reported
Lat/Long Location Description: Not reported
Lat Long Method: Not reported
Submitted By: Not reported
Chem Same As Last Yr: 4238
Notes: Not reported
Validation Report: Not reported

Report Year: Not reported
Facility Name: FIBERMARK NORTH AMERICA, INC
Facility Id: FACW15EU001000002396
Facility Dept: Not reported
Date Signed: Not reported
Modification Date: Not reported

FIBERMARK NORTH AMERICA INC. (Continued) **S107778005**

Fee Total:	Not reported
Number Employees:	Not reported
Dike / Other Safeguard:	Not reported
Failed Validation:	Not reported
Fire District:	WINDHAM
Mail Address:	Not reported
Mail City,St,Zip:	Not reported
Mail Country:	Not reported
Lat/Long:	Not reported
Lat/Long Location Description:	Not reported
Lat Long Method:	Not reported
Submitted By:	Not reported
Chem Same As Last Yr:	4239
Notes:	Not reported
Validation Report:	Not reported

Report Year:	Not reported
Facility Name:	FIBERMARK NORTH AMERICA, INC
Facility Id:	FACW15EU001000002396
Facility Dept:	Not reported
Date Signed:	Not reported
Modification Date:	Not reported
Fee Total:	Not reported
Number Employees:	Not reported
Dike / Other Safeguard:	Not reported
Failed Validation:	Not reported
Fire District:	WINDHAM
Mail Address:	Not reported
Mail City,St,Zip:	Not reported
Mail Country:	Not reported
Lat/Long:	Not reported
Lat/Long Location Description:	Not reported
Lat Long Method:	Not reported
Submitted By:	Not reported
Chem Same As Last Yr:	4240
Notes:	Not reported
Validation Report:	Not reported

Report Year:	Not reported
Facility Name:	FIBERMARK NORTH AMERICA, INC
Facility Id:	FACW15EU001000002396
Facility Dept:	Not reported
Date Signed:	Not reported
Modification Date:	Not reported
Fee Total:	Not reported
Number Employees:	Not reported
Dike / Other Safeguard:	Not reported
Failed Validation:	Not reported
Fire District:	WINDHAM
Mail Address:	Not reported
Mail City,St,Zip:	Not reported
Mail Country:	Not reported
Lat/Long:	Not reported
Lat/Long Location Description:	Not reported
Lat Long Method:	Not reported
Submitted By:	Not reported
Chem Same As Last Yr:	4243

FIBERMARK NORTH AMERICA INC. (Continued) **S107778005**

Notes:	Not reported
Validation Report:	Not reported
Report Year:	Not reported
Facility Name:	FIBERMARK NORTH AMERICA, INC
Facility Id:	FACW15EU001000002396
Facility Dept:	Not reported
Date Signed:	Not reported
Modification Date:	Not reported
Fee Total:	Not reported
Number Employees:	Not reported
Dike / Other Safeguard:	Not reported
Failed Validation:	Not reported
Fire District:	WINDHAM
Mail Address:	Not reported
Mail City,St,Zip:	Not reported
Mail Country:	Not reported
Lat/Long:	Not reported
Lat/Long Location Description:	Not reported
Lat Long Method:	Not reported
Submitted By:	Not reported
Chem Same As Last Yr:	4244
Notes:	Not reported
Validation Report:	Not reported
Report Year:	Not reported
Facility Name:	FIBERMARK NORTH AMERICA, INC
Facility Id:	FACW15EU001000002396
Facility Dept:	Not reported
Date Signed:	Not reported
Modification Date:	Not reported
Fee Total:	Not reported
Number Employees:	Not reported
Dike / Other Safeguard:	Not reported
Failed Validation:	Not reported
Fire District:	WINDHAM
Mail Address:	Not reported
Mail City,St,Zip:	Not reported
Mail Country:	Not reported
Lat/Long:	Not reported
Lat/Long Location Description:	Not reported
Lat Long Method:	Not reported
Submitted By:	Not reported
Chem Same As Last Yr:	4246
Notes:	Not reported
Validation Report:	Not reported
Report Year:	Not reported
Facility Name:	FIBERMARK NORTH AMERICA, INC
Facility Id:	FACW15EU001000002396
Facility Dept:	Not reported
Date Signed:	Not reported
Modification Date:	Not reported
Fee Total:	Not reported
Number Employees:	Not reported
Dike / Other Safeguard:	Not reported
Failed Validation:	Not reported

FIBERMARK NORTH AMERICA INC. (Continued) **S107778005**

Fire District:	WINDHAM
Mail Address:	Not reported
Mail City,St,Zip:	Not reported
Mail Country:	Not reported
Lat/Long:	Not reported
Lat/Long Location Description:	Not reported
Lat Long Method:	Not reported
Submitted By:	Not reported
Chem Same As Last Yr:	4247
Notes:	Not reported
Validation Report:	Not reported

Report Year:	Not reported
Facility Name:	FIBERMARK NORTH AMERICA, INC
Facility Id:	FACW15EU001000002396
Facility Dept:	Not reported
Date Signed:	Not reported
Modification Date:	Not reported
Fee Total:	Not reported
Number Employees:	Not reported
Dike / Other Safeguard:	Not reported
Failed Validation:	Not reported
Fire District:	WINDHAM
Mail Address:	Not reported
Mail City,St,Zip:	Not reported
Mail Country:	Not reported
Lat/Long:	Not reported
Lat/Long Location Description:	Not reported
Lat Long Method:	Not reported
Submitted By:	Not reported
Chem Same As Last Yr:	4248
Notes:	Not reported
Validation Report:	Not reported

Report Year:	Not reported
Facility Name:	FIBERMARK NORTH AMERICA, INC
Facility Id:	FACW15EU001000002396
Facility Dept:	Not reported
Date Signed:	Not reported
Modification Date:	Not reported
Fee Total:	Not reported
Number Employees:	Not reported
Dike / Other Safeguard:	Not reported
Failed Validation:	Not reported
Fire District:	WINDHAM
Mail Address:	Not reported
Mail City,St,Zip:	Not reported
Mail Country:	Not reported
Lat/Long:	Not reported
Lat/Long Location Description:	Not reported
Lat Long Method:	Not reported
Submitted By:	Not reported
Chem Same As Last Yr:	4249
Notes:	Not reported
Validation Report:	Not reported

Report Year:	Not reported

FIBERMARK NORTH AMERICA INC. (Continued) **S107778005**

Facility Name:	FIBERMARK NORTH AMERICA, INC
Facility Id:	FACW15EU001000002396
Facility Dept:	Not reported
Date Signed:	Not reported
Modification Date:	Not reported
Fee Total:	Not reported
Number Employees:	Not reported
Dike / Other Safeguard:	Not reported
Failed Validation:	Not reported
Fire District:	WINDHAM
Mail Address:	Not reported
Mail City,St,Zip:	Not reported
Mail Country:	Not reported
Lat/Long:	Not reported
Lat/Long Location Description:	Not reported
Lat Long Method:	Not reported
Submitted By:	Not reported
Chem Same As Last Yr:	4250
Notes:	Not reported
Validation Report:	Not reported

Report Year:	Not reported
Facility Name:	FIBERMARK NORTH AMERICA, INC
Facility Id:	FACW15EU001000002396
Facility Dept:	Not reported
Date Signed:	Not reported
Modification Date:	Not reported
Fee Total:	Not reported
Number Employees:	Not reported
Dike / Other Safeguard:	Not reported
Failed Validation:	Not reported
Fire District:	WINDHAM
Mail Address:	Not reported
Mail City,St,Zip:	Not reported
Mail Country:	Not reported
Lat/Long:	Not reported
Lat/Long Location Description:	Not reported
Lat Long Method:	Not reported
Submitted By:	Not reported
Chem Same As Last Yr:	4251
Notes:	Not reported
Validation Report:	Not reported

Report Year:	Not reported
Facility Name:	FIBERMARK NORTH AMERICA, INC
Facility Id:	FACW15EU001000002396
Facility Dept:	Not reported
Date Signed:	Not reported
Modification Date:	Not reported
Fee Total:	Not reported
Number Employees:	Not reported
Dike / Other Safeguard:	Not reported
Failed Validation:	Not reported
Fire District:	WINDHAM
Mail Address:	Not reported
Mail City,St,Zip:	Not reported
Mail Country:	Not reported

FIBERMARK NORTH AMERICA INC. (Continued) **S107778005**

Lat/Long:	Not reported
Lat/Long Location Description:	Not reported
Lat Long Method:	Not reported
Submitted By:	Not reported
Chem Same As Last Yr:	4252
Notes:	Not reported
Validation Report:	Not reported

Report Year:	Not reported
Facility Name:	FIBERMARK NORTH AMERICA, INC
Facility Id:	FACW15EU001000002396
Facility Dept:	Not reported
Date Signed:	Not reported
Modification Date:	Not reported
Fee Total:	Not reported
Number Employees:	Not reported
Dike / Other Safeguard:	Not reported
Failed Validation:	Not reported
Fire District:	WINDHAM
Mail Address:	Not reported
Mail City,St,Zip:	Not reported
Mail Country:	Not reported
Lat/Long:	Not reported
Lat/Long Location Description:	Not reported
Lat Long Method:	Not reported
Submitted By:	Not reported
Chem Same As Last Yr:	4253
Notes:	Not reported
Validation Report:	Not reported

Report Year:	Not reported
Facility Name:	FIBERMARK NORTH AMERICA, INC
Facility Id:	FACW15EU001000002396
Facility Dept:	Not reported
Date Signed:	Not reported
Modification Date:	Not reported
Fee Total:	Not reported
Number Employees:	Not reported
Dike / Other Safeguard:	Not reported
Failed Validation:	Not reported
Fire District:	WINDHAM
Mail Address:	Not reported
Mail City,St,Zip:	Not reported
Mail Country:	Not reported
Lat/Long:	Not reported
Lat/Long Location Description:	Not reported
Lat Long Method:	Not reported
Submitted By:	Not reported
Chem Same As Last Yr:	4254
Notes:	Not reported
Validation Report:	Not reported

Report Year:	2010
Facility Name:	FIBERMARK NORTH AMERICA INC.
Facility Id:	FATR201025XKPW002Q15
Facility Dept:	Not reported
Date Signed:	2/28/2011

FIBERMARK NORTH AMERICA INC. (Continued) **S107778005**

Modification Date:	4/7/2011
Fee Total:	1710.00
Number Employees:	120
Dike / Other Safeguard:	Not reported
Failed Validation:	Not reported
Fire District:	Not reported
Mail Address:	161 WELLINGTON ROAD
Mail City,St,Zip:	BRATTLEBORO, VT 05302
Mail Country:	USA
Lat/Long:	42.88 / -72.54
Lat/Long Location Description:	CE - Center of Facility
Lat Long Method:	OT - Other
Submitted By:	Robert P. Wintrode - Facility Manager
Chem Same As Last Yr:	Not reported
Notes:	Not reported
Validation Report:	Not reported

Contact:

Reported Year:	2010
Contact EMail:	bmaloy@fibermark.com
Contact Mail Addr:	161 Wellington Road
Contact Mail City,St,Zip:	Brattleboro, VT 05302
Contact Country:	USA
Contact Type:	Emergency Contact
Contact Type:	Emergency Contact
Contact Type:	Emergency Contact
Contact Name/Title:	Brian Maloy EH&S Manager
Contact Last Modified:	2/28/2011

Contact:

Reported Year:	2010
Contact EMail:	epowers@fibermark.com
Contact Mail Addr:	161 Wellington Road
Contact Mail City,St,Zip:	Brattleboro, VT 05302
Contact Country:	USA
Contact Type:	Emergency Contact
Contact Type:	Emergency Contact
Contact Type:	Emergency Contact
Contact Name/Title:	Eric Powers Technical/Environmental
Contact Last Modified:	2/28/2011

Contact:

Reported Year:	2010
Contact EMail:	Not reported
Contact Mail Addr:	161 Wellington Road
Contact Mail City,St,Zip:	Brattleboro, VT 05302
Contact Country:	USA
Contact Type:	Owner / Operator
Contact Name/Title:	FiberMark
Contact Last Modified:	2/28/2011

Chem Inventory:

Facility ID:	FATR201025XKPW002Q15
Chem Inv Record ID:	CVTR201026CWTZ01CSH6
Chemical Name:	2-Propanol
CAS NUMBER:	67-63-0
EHS Chemical:	Not reported
Reported Year:	2010

FIBERMARK NORTH AMERICA INC. (Continued) **S107778005**

Last Modified:	2/28/2011
Avg Amount:	281
Days On Site:	365
Max Amount:	561
Max Amt Container:	264
Chem Same As Last Yr:	True
Chronic:	Not reported
Acute:	True
Fire:	True
Gas:	Not reported
Liquid:	True
Mixture:	True
Pressure:	Not reported
Pure:	Not reported
Reactive:	True
Solid:	Not reported
State Label Code:	VT2010
Trade Secret:	Not reported

Chemical Location:

Facility ID:	FATR201025XKPW002Q15
Chemical ID:	CVTR201026CWTZ01CSH6
Reported Year:	2010
Location:	Finishing
Amount:	33
Amount Unit:	pounds
Type:	Plastic or non-metallic drum
Pressure:	Ambient pressure
Temperature:	Ambient temperature
Last Modified:	2/28/2011

Facility ID:	FATR201025XKPW002Q15
Chemical ID:	CVTR201026CWTZ01CSH6
Reported Year:	2010
Location:	Stock Prep
Amount:	528
Amount Unit:	pounds
Type:	Tote bin
Pressure:	Ambient pressure
Temperature:	Ambient temperature
Last Modified:	2/28/2011

Chemical Mixture:

Reported Year:	2010
Chemical Mix:	2 -Propanol, Nalco 7648 Microbiocide
Percentage:	7
MiX CAS:	67-63-0
MiX EHS:	Not reported
Weight Volume:	Wt
MiX Last Modified:	2/28/2011

Reported Year:	2010
Chemical Mix:	2 -Propanol
Percentage:	93
MiX CAS:	67-63-0
MiX EHS:	Not reported
Weight Volume:	Wt

FIBERMARK NORTH AMERICA INC. (Continued) **S107778005**

MiX Last Modified: 2/28/2011

Chem Inventory:
Facility ID: FATR201025XKPW002Q15
Chem Inv Record ID: CVTR20107RCWA1005QZW
Chemical Name: Diammonium Orthophosphate
CAS NUMBER: 7783-28-0
EHS Chemical: Not reported
Reported Year: 2010
Last Modified: 2/28/2011
Avg Amount: 1000
Days On Site: 365
Max Amount: 2000
Max Amt Container: 50
Chem Same As Last Yr: Not reported
Chronic: Not reported
Acute: True
Fire: Not reported
Gas: Not reported
Liquid: Not reported
Mixture: True
Pressure: Not reported
Pure: Not reported
Reactive: Not reported
Solid: True
State Label Code: VT2010
Trade Secret: Not reported

Chemical Location:
Facility ID: FATR201025XKPW002Q15
Chemical ID: CVTR20107RCWA1005QZW
Reported Year: 2010
Location: Clarifier building
Amount: 2000
Amount Unit: pounds
Type: Bag
Pressure: Ambient pressure
Temperature: Ambient temperature
Last Modified: 2/28/2011

Chemical Mixture:
Reported Year: 2010
Chemical Mix: DAP
Percentage: 88
MiX CAS: 7783-28-0
MiX EHS: Not reported
Weight Volume: Wt
MiX Last Modified: 2/28/2011

Chem Inventory:
Facility ID: FATR201025XKPW002Q15
Chem Inv Record ID: CVTR201026CZNB02F4BU
Chemical Name: Carbon Black
CAS NUMBER: 1333-86-4
EHS Chemical: Not reported
Reported Year: 2010

FIBERMARK NORTH AMERICA INC. (Continued) **S107778005**

Last Modified:	2/28/2011
Avg Amount:	480
Days On Site:	365
Max Amount:	960
Max Amt Container:	167
Chem Same As Last Yr:	True
Chronic:	Not reported
Acute:	True
Fire:	Not reported
Gas:	Not reported
Liquid:	True
Mixture:	True
Pressure:	Not reported
Pure:	Not reported
Reactive:	Not reported
Solid:	Not reported
State Label Code:	VT2010
Trade Secret:	Not reported

Chemical Location:

Facility ID:	FATR201025XKPW002Q15
Chemical ID:	CVTR201026CZNB02F4BU
Reported Year:	2010
Location:	Stock Prep
Amount:	793
Amount Unit:	pounds
Type:	Plastic or non-metallic drum
Pressure:	Ambient pressure
Temperature:	Ambient temperature
Last Modified:	2/28/2011

Facility ID:	FATR201025XKPW002Q15
Chemical ID:	CVTR201026CZNB02F4BU
Reported Year:	2010
Location:	Finishing
Amount:	167
Amount Unit:	pounds
Type:	Plastic or non-metallic drum
Pressure:	Ambient pressure
Temperature:	Ambient temperature
Last Modified:	2/28/2011

Chemical Mixture:

Reported Year:	2010
Chemical Mix:	Carbon Black - Ajack Black 36
Percentage:	35
MiX CAS:	1333-86-4
MiX EHS:	Not reported
Weight Volume:	Wt
MiX Last Modified:	2/28/2011

Reported Year:	2010
Chemical Mix:	Carbon Black - Ponolith Black P liquid
Percentage:	20
MiX CAS:	1333-86-4
MiX EHS:	Not reported
Weight Volume:	Wt

FIBERMARK NORTH AMERICA INC. (Continued) **S107778005**

MiX Last Modified: 2/28/2011

Reported Year: 2010
Chemical Mix: Carbon Black - Ajack Black 38
Percentage: 35
MiX CAS: 1333-86-4
MiX EHS: Not reported
Weight Volume: Wt
MiX Last Modified: 2/28/2011

Reported Year: 2010
Chemical Mix: Not reported
Percentage: Not reported
MiX CAS: Not reported
MiX EHS: Not reported
Weight Volume: Not reported
MiX Last Modified: 2/28/2011

Chem Inventory:
Facility ID: FATR201025XKPW002Q15
Chem Inv Record ID: CVTR201026CVEV00T0NM
Chemical Name: # 6 Fuel Oil
CAS NUMBER: Not reported
EHS Chemical: Not reported
Reported Year: 2010
Last Modified: 2/28/2011
Avg Amount: 162000
Days On Site: 365
Max Amount: 180000
Max Amt Container: 180000
Chem Same As Last Yr: True
Chronic: Not reported
Acute: Not reported
Fire: True
Gas: Not reported
Liquid: True
Mixture: Not reported
Pressure: Not reported
Pure: True
Reactive: Not reported
Solid: Not reported
State Label Code: VT2010
Trade Secret: Not reported

Chemical Location:
Facility ID: FATR201025XKPW002Q15
Chemical ID: CVTR201026CVEV00T0NM
Reported Year: 2010
Location: Next to Boiler Room
Amount: 180000
Amount Unit: pounds
Type: Below ground tank
Pressure: Ambient pressure
Temperature: Ambient temperature
Last Modified: 2/28/2011

FIBERMARK NORTH AMERICA INC. (Continued) **S107778005**

Chem Inventory:

Facility ID:	FATR201025XKPW002Q15
Chem Inv Record ID:	CVTR201026CVLX00V8FN
Chemical Name:	Propane Liquid
CAS NUMBER:	74-98-6
EHS Chemical:	Not reported
Reported Year:	2010
Last Modified:	2/28/2011
Avg Amount:	28800
Days On Site:	365
Max Amount:	57600
Max Amt Container:	57600
Chem Same As Last Yr:	True
Chronic:	Not reported
Acute:	Not reported
Fire:	True
Gas:	Not reported
Liquid:	True
Mixture:	Not reported
Pressure:	True
Pure:	True
Reactive:	Not reported
Solid:	Not reported
State Label Code:	VT2010
Trade Secret:	Not reported

Chemical Location:

Facility ID:	FATR201025XKPW002Q15
Chemical ID:	CVTR201026CVLX00V8FN
Reported Year:	2010
Location:	Next to Clarifier
Amount:	57600
Amount Unit:	pounds
Type:	Above ground tank
Pressure:	Greater than ambient pressure
Temperature:	Ambient temperature
Last Modified:	2/28/2011

Chem Inventory:

Facility ID:	FATR201025XKPW002Q15
Chem Inv Record ID:	CVTR201026CVPW00XTK2
Chemical Name:	Acetic Acid
CAS NUMBER:	64-19-7
EHS Chemical:	Not reported
Reported Year:	2010
Last Modified:	2/28/2011
Avg Amount:	1215
Days On Site:	365
Max Amount:	2429
Max Amt Container:	203
Chem Same As Last Yr:	Not reported
Chronic:	True
Acute:	True
Fire:	True
Gas:	Not reported
Liquid:	True
Mixture:	True

FIBERMARK NORTH AMERICA INC. (Continued) **S107778005**

Pressure: Not reported
Pure: Not reported
Reactive: True
Solid: Not reported
State Label Code: VT2010
Trade Secret: Not reported

Chemical Location:
Facility ID: FATR201025XKPW002Q15
Chemical ID: CVTR201026CVPW00XTK2
Reported Year: 2010
Location: New bulk storage building
Amount: 49
Amount Unit: pounds
Type: Plastic or non-metallic drum
Pressure: Ambient pressure
Temperature: Ambient temperature
Last Modified: 2/28/2011

Facility ID: FATR201025XKPW002Q15
Chemical ID: CVTR201026CVPW00XTK2
Reported Year: 2010
Location: Stock Prep
Amount: 589
Amount Unit: pounds
Type: Plastic or non-metallic drum
Pressure: Ambient pressure
Temperature: Ambient temperature
Last Modified: 2/28/2011

Facility ID: FATR201025XKPW002Q15
Chemical ID: CVTR201026CVPW00XTK2
Reported Year: 2010
Location: Stock Prep
Amount: 91
Amount Unit: pounds
Type: Plastic or non-metallic drum
Pressure: Ambient pressure
Temperature: Ambient temperature
Last Modified: 2/28/2011

Facility ID: FATR201025XKPW002Q15
Chemical ID: CVTR201026CVPW00XTK2
Reported Year: 2010
Location: Stock Prep
Amount: 80
Amount Unit: pounds
Type: Plastic or non-metallic drum
Pressure: Ambient pressure
Temperature: Ambient temperature
Last Modified: 2/28/2011

Facility ID: FATR201025XKPW002Q15
Chemical ID: CVTR201026CVPW00XTK2
Reported Year: 2010
Location: Stock Prep
Amount: 1620
Amount Unit: pounds

FIBERMARK NORTH AMERICA INC. (Continued) **S107778005**

Type: Plastic or non-metallic drum
Pressure: Ambient pressure
Temperature: Ambient temperature
Last Modified: 2/28/2011

Chemical Mixture:
Reported Year: 2010
Chemical Mix: Basazol C Blue 57L na
Percentage: 23
MiX CAS: 64-19-7
MiX EHS: Not reported
Weight Volume: Wt
MiX Last Modified: 2/28/2011

Reported Year: 2010
Chemical Mix: Fastusol C Blue 67L
Percentage: 10
MiX CAS: 64-19-7
MiX EHS: Not reported
Weight Volume: Wt
MiX Last Modified: 2/28/2011

Reported Year: 2010
Chemical Mix: Acetic Acid
Percentage: 29
MiX CAS: 64-19-7
MiX EHS: Not reported
Weight Volume: Wt
MiX Last Modified: 2/28/2011

Reported Year: 2010
Chemical Mix: Basazol Green 16 LN
Percentage: 20
MiX CAS: 64-19-7
MiX EHS: Not reported
Weight Volume: Wt
MiX Last Modified: 2/28/2011

Reported Year: 2010
Chemical Mix: Basazol Violet 47L
Percentage: 17
MiX CAS: 64-19-7
MiX EHS: Not reported
Weight Volume: Wt
MiX Last Modified: 2/28/2011

Chem Inventory:
Facility ID: FATR201025XKPW002Q15
Chem Inv Record ID: CVTR201026CWCU014NKE
Chemical Name: Sodium Hydroxide
CAS NUMBER: 1310-73-2
EHS Chemical: Not reported
Reported Year: 2010
Last Modified: 2/28/2011
Avg Amount: 9455
Days On Site: 365

FIBERMARK NORTH AMERICA INC. (Continued) **S107778005**

Max Amount:	18909
Max Amt Container:	17947
Chem Same As Last Yr:	Not reported
Chronic:	Not reported
Acute:	True
Fire:	Not reported
Gas:	Not reported
Liquid:	True
Mixture:	True
Pressure:	Not reported
Pure:	Not reported
Reactive:	True
Solid:	Not reported
State Label Code:	VT2010
Trade Secret:	Not reported

Chemical Location:

Facility ID:	FATR201025XKPW002Q15
Chemical ID:	CVTR201026CWCU014NKE
Reported Year:	2010
Location:	Sand Filter Building
Amount:	120
Amount Unit:	pounds
Type:	Tank inside building
Pressure:	Ambient pressure
Temperature:	Ambient temperature
Last Modified:	2/28/2011

Facility ID:	FATR201025XKPW002Q15
Chemical ID:	CVTR201026CWCU014NKE
Reported Year:	2010
Location:	Bulk Storage Building
Amount:	18749
Amount Unit:	pounds
Type:	Tank inside building
Pressure:	Ambient pressure
Temperature:	Ambient temperature
Last Modified:	2/28/2011

Chemical Mixture:

Reported Year:	2010
Chemical Mix:	Sodium Hydroxide - Sodium Hypochlorite
Percentage:	.4
MiX CAS:	1310-73-2
MiX EHS:	Not reported
Weight Volume:	Wt
MiX Last Modified:	2/28/2011

Reported Year:	2010
Chemical Mix:	Sodium Hydroxide - Nalstrip 12
Percentage:	3
MiX CAS:	1310-73-2
MiX EHS:	Not reported
Weight Volume:	Wt
MiX Last Modified:	2/28/2011

Reported Year:	2010

FIBERMARK NORTH AMERICA INC. (Continued) **S107778005**

Chemical Mix:	Sodium Hydroxide - Nalstrip 7680
Percentage:	55
MiX CAS:	1310-73-2
MiX EHS:	Not reported
Weight Volume:	Wt
MiX Last Modified:	2/28/2011

Chem Inventory:

Facility ID:	FATR201025XKPW002Q15
Chem Inv Record ID:	CVTR201026CX8J01HCDW
Chemical Name:	2,2-dibromo-3-nitrilopropionamide
CAS NUMBER:	10222-01-2
EHS Chemical:	Not reported
Reported Year:	2010
Last Modified:	2/28/2011
Avg Amount:	450
Days On Site:	365
Max Amount:	900
Max Amt Container:	450
Chem Same As Last Yr:	True
Chronic:	Not reported
Acute:	True
Fire:	True
Gas:	Not reported
Liquid:	True
Mixture:	True
Pressure:	Not reported
Pure:	Not reported
Reactive:	True
Solid:	Not reported
State Label Code:	VT2010
Trade Secret:	Not reported

Chemical Location:

Facility ID:	FATR201025XKPW002Q15
Chemical ID:	CVTR201026CX8J01HCDW
Reported Year:	2010
Location:	Stock Prep
Amount:	900
Amount Unit:	pounds
Type:	Tote bin
Pressure:	Ambient pressure
Temperature:	Ambient temperature
Last Modified:	2/28/2011

Chemical Mixture:

Reported Year:	2010
Chemical Mix:	2,2-dibromo-nitrilopropionamide, Nalco 7649 Biocide
Percentage:	20
MiX CAS:	10222-01-2
MiX EHS:	Not reported
Weight Volume:	Wt
MiX Last Modified:	2/28/2011

Chem Inventory:

Facility ID:	FATR201025XKPW002Q15

FIBERMARK NORTH AMERICA INC. (Continued) **S107778005**

Chem Inv Record ID:	CVTR201026CXEH01LJ8S
Chemical Name:	Potassium Hydroxide
CAS NUMBER:	1310-58-3
EHS Chemical:	Not reported
Reported Year:	2010
Last Modified:	2/28/2011
Avg Amount:	5079
Days On Site:	365
Max Amount:	10158
Max Amt Container:	8424
Chem Same As Last Yr:	True
Chronic:	Not reported
Acute:	True
Fire:	Not reported
Gas:	Not reported
Liquid:	True
Mixture:	True
Pressure:	Not reported
Pure:	Not reported
Reactive:	True
Solid:	Not reported
State Label Code:	VT2010
Trade Secret:	Not reported

Chemical Location:

Facility ID:	FATR201025XKPW002Q15
Chemical ID:	CVTR201026CXEH01LJ8S
Reported Year:	2010
Location:	Stock Prep & Inventory
Amount:	1616
Amount Unit:	pounds
Type:	Tote bin
Pressure:	Ambient pressure
Temperature:	Ambient temperature
Last Modified:	2/28/2011

Facility ID:	FATR201025XKPW002Q15
Chemical ID:	CVTR201026CXEH01LJ8S
Reported Year:	2010
Location:	Bulk Storage Building
Amount:	8424
Amount Unit:	pounds
Type:	Tank inside building
Pressure:	Ambient pressure
Temperature:	Ambient temperature
Last Modified:	2/28/2011

Facility ID:	FATR201025XKPW002Q15
Chemical ID:	CVTR201026CXEH01LJ8S
Reported Year:	2010
Location:	Finishing
Amount:	118
Amount Unit:	pounds
Type:	Plastic or non-metallic drum
Pressure:	Ambient pressure
Temperature:	Ambient temperature
Last Modified:	2/28/2011

FIBERMARK NORTH AMERICA INC. (Continued) **S107778005**

Chemical Mixture:

Reported Year:	2010
Chemical Mix:	Potassium Hydroxide - Nalstrip 1570
Percentage:	15
MiX CAS:	1310-58-3
MiX EHS:	Not reported
Weight Volume:	Wt
MiX Last Modified:	2/28/2011

Reported Year:	2010
Chemical Mix:	Potassium Hydroxide - Nalstrip 12
Percentage:	30
MiX CAS:	1310-58-3
MiX EHS:	Not reported
Weight Volume:	Wt
MiX Last Modified:	2/28/2011

Reported Year:	2010
Chemical Mix:	Potassium Hydroxide - Master Kleen PM
Percentage:	10
MiX CAS:	1310-58-3
MiX EHS:	Not reported
Weight Volume:	Wt
MiX Last Modified:	2/28/2011

Chem Inventory:

Facility ID:	FATR201025XKPW002Q15
Chem Inv Record ID:	CVTR201026CY9E01YJ6R
Chemical Name:	Sulfuric Acid
CAS NUMBER:	7664-93-9
EHS Chemical:	True
Reported Year:	2010
Last Modified:	2/28/2011
Avg Amount:	1283
Days On Site:	365
Max Amount:	2565
Max Amt Container:	2550
Chem Same As Last Yr:	Not reported
Chronic:	Not reported
Acute:	True
Fire:	Not reported
Gas:	Not reported
Liquid:	True
Mixture:	True
Pressure:	Not reported
Pure:	Not reported
Reactive:	True
Solid:	Not reported
State Label Code:	VT2010
Trade Secret:	Not reported

Chemical Location:

Facility ID:	FATR201025XKPW002Q15
Chemical ID:	CVTR201026CY9E01YJ6R
Reported Year:	2010
Location:	Stock Prep
Amount:	15

FIBERMARK NORTH AMERICA INC. (Continued) **S107778005**

Amount Unit:	pounds
Type:	Tote bin
Pressure:	Ambient pressure
Temperature:	Ambient temperature
Last Modified:	2/28/2011
Facility ID:	FATR201025XKPW002Q15
Chemical ID:	CVTR201026CY9E01YJ6R
Reported Year:	2010
Location:	Stock Prep
Amount:	2550
Amount Unit:	pounds
Type:	Tote bin
Pressure:	Ambient pressure
Temperature:	Ambient temperature
Last Modified:	2/28/2011

Chemical Mixture:

Reported Year:	2010
Chemical Mix:	Sulfuric Acid - 50%
Percentage:	50
MiX CAS:	7664-93-9
MiX EHS:	T
Weight Volume:	Wt
MiX Last Modified:	2/28/2011
Reported Year:	2010
Chemical Mix:	Sulfuric Acid - Neuroz 800
Percentage:	5
MiX CAS:	7664-93-9
MiX EHS:	T
Weight Volume:	Wt
MiX Last Modified:	2/28/2011

Chem Inventory:

Facility ID:	FATR201025XKPW002Q15
Chem Inv Record ID:	CVTR201026CYG4024BR6
Chemical Name:	Copper
CAS NUMBER:	7440-50-8
EHS Chemical:	Not reported
Reported Year:	2010
Last Modified:	2/28/2011
Avg Amount:	100
Days On Site:	365
Max Amount:	200
Max Amt Container:	19.5
Chem Same As Last Yr:	Not reported
Chronic:	Not reported
Acute:	True
Fire:	True
Gas:	Not reported
Liquid:	True
Mixture:	True
Pressure:	Not reported
Pure:	Not reported
Reactive:	Not reported

FIBERMARK NORTH AMERICA INC. (Continued) **S107778005**

Solid:	Not reported
State Label Code:	VT2010
Trade Secret:	Not reported

Chemical Location:

Facility ID:	FATR201025XKPW002Q15
Chemical ID:	CVTR201026CYG4024BR6
Reported Year:	2010
Location:	Through out the Mill
Amount:	200
Amount Unit:	pounds
Type:	Plastic or non-metallic drum
Pressure:	Ambient pressure
Temperature:	Ambient temperature
Last Modified:	2/28/2011

Chemical Mixture:

Reported Year:	2010
Chemical Mix:	Copper - Direct Resin Fast Blue 2RLL
Percentage:	1.8
MiX CAS:	7440-50-8
MiX EHS:	Not reported
Weight Volume:	Wt
MiX Last Modified:	2/28/2011

Reported Year:	2010
Chemical Mix:	Copper - Fastusol C Blue 67L
Percentage:	2
MiX CAS:	7440-50-8
MiX EHS:	Not reported
Weight Volume:	Wt
MiX Last Modified:	2/28/2011

Reported Year:	2010
Chemical Mix:	Copper - Pigment Blue CK-15:3 liquid
Percentage:	11
MiX CAS:	7440-50-8
MiX EHS:	Not reported
Weight Volume:	Wt
MiX Last Modified:	2/28/2011

Reported Year:	2010
Chemical Mix:	Copper - Pigment Blue ST - 15 liquid
Percentage:	3
MiX CAS:	7440-50-8
MiX EHS:	Not reported
Weight Volume:	Wt
MiX Last Modified:	2/28/2011

Reported Year:	2010
Chemical Mix:	Copper - GCD 9957 Green 7 liquid
Percentage:	2
MiX CAS:	7440-50-8
MiX EHS:	Not reported
Weight Volume:	Wt
MiX Last Modified:	2/28/2011

FIBERMARK NORTH AMERICA INC. (Continued) **S107778005**

Reported Year: 2010
Chemical Mix: Copper - Intralite Turquoise GLL
Percentage: 4
MiX CAS: 7440-50-8
MiX EHS: Not reported
Weight Volume: Wt
MiX Last Modified: 2/28/2011

Reported Year: 2010
Chemical Mix: Copper - Sun Blue BPD B315
Percentage: 4
MiX CAS: 7440-50-8
MiX EHS: Not reported
Weight Volume: Wt
MiX Last Modified: 2/28/2011

Chem Inventory:
Facility ID: FATR201025XKPW002Q15
Chem Inv Record ID: CVTR201026CZJ502BH26
Chemical Name: Ammonia
CAS NUMBER: 7664-41-7
EHS Chemical: True
Reported Year: 2010
Last Modified: 2/28/2011
Avg Amount: 269
Days On Site: 365
Max Amount: 537
Max Amt Container: 537
Chem Same As Last Yr: True
Chronic: Not reported
Acute: True
Fire: Not reported
Gas: Not reported
Liquid: True
Mixture: True
Pressure: Not reported
Pure: Not reported
Reactive: Not reported
Solid: Not reported
State Label Code: VT2010
Trade Secret: Not reported

Chemical Location:
Facility ID: FATR201025XKPW002Q15
Chemical ID: CVTR201026CZJ502BH26
Reported Year: 2010
Location: Stock Prep
Amount: 537
Amount Unit: pounds
Type: Tank inside building
Pressure: Ambient pressure
Temperature: Ambient temperature
Last Modified: 2/28/2011

Chemical Mixture:
Reported Year: 2010
Chemical Mix: Ammonia - Plasmine

FIBERMARK NORTH AMERICA INC. (Continued) **S107778005**

Percentage: 1
MiX CAS: 7664-41-7
MiX EHS: Not reported
Weight Volume: Wt
MiX Last Modified: 2/28/2011

Chem Inventory:
Facility ID: FATR201025XKPW002Q15
Chem Inv Record ID: CVTR201026CZVN02NFRU
Chemical Name: Diethylethanolamine
CAS NUMBER: 100-37-8
EHS Chemical: Not reported
Reported Year: 2010
Last Modified: 2/28/2011
Avg Amount: 90
Days On Site: 365
Max Amount: 180
Max Amt Container: 180
Chem Same As Last Yr: True
Chronic: True
Acute: True
Fire: True
Gas: Not reported
Liquid: True
Mixture: True
Pressure: Not reported
Pure: Not reported
Reactive: Not reported
Solid: Not reported
State Label Code: VT2010
Trade Secret: Not reported

Chemical Location:
Facility ID: FATR201025XKPW002Q15
Chemical ID: CVTR201026CZVN02NFRU
Reported Year: 2010
Location: Aside Boiler Room
Amount: 180
Amount Unit: pounds
Type: Plastic or non-metallic drum
Pressure: Ambient pressure
Temperature: Ambient temperature
Last Modified: 2/28/2011

Chemical Mixture:
Reported Year: 2010
Chemical Mix: Diethyethanolamine - Chemtreat BL-1544
Percentage: 28
MiX CAS: 100-37-8
MiX EHS: Not reported
Weight Volume: Wt
MiX Last Modified: 2/28/2011

Chem Inventory:
Facility ID: FATR201025XKPW002Q15
Chem Inv Record ID: CVTR201026D04402RS6H

FIBERMARK NORTH AMERICA INC. (Continued) **S107778005**

Chemical Name:	Cyclohexylamine
CAS NUMBER:	108-91-8
EHS Chemical:	True
Reported Year:	2010
Last Modified:	2/28/2011
Avg Amount:	90
Days On Site:	365
Max Amount:	180
Max Amt Container:	180
Chem Same As Last Yr:	True
Chronic:	True
Acute:	True
Fire:	True
Gas:	Not reported
Liquid:	True
Mixture:	True
Pressure:	Not reported
Pure:	Not reported
Reactive:	Not reported
Solid:	Not reported
State Label Code:	VT2010
Trade Secret:	Not reported

Chemical Location:

Facility ID:	FATR201025XKPW002Q15
Chemical ID:	CVTR201026D04402RS6H
Reported Year:	2010
Location:	Aside Boiler Room
Amount:	180
Amount Unit:	pounds
Type:	Plastic or non-metallic drum
Pressure:	Ambient pressure
Temperature:	Ambient temperature
Last Modified:	2/28/2011

Chemical Mixture:

Reported Year:	2010
Chemical Mix:	Cyclohexylamine- Chemtreat 1544
Percentage:	28
MiX CAS:	108-91-8
MiX EHS:	T
Weight Volume:	Wt
MiX Last Modified:	2/28/2011

Chem Inventory:

Facility ID:	FATR201025XKPW002Q15
Chem Inv Record ID:	CVTR20102W23Q800GM6Q
Chemical Name:	1-Methyl-2-Pyrrolidone
CAS NUMBER:	872-50-4
EHS Chemical:	Not reported
Reported Year:	2010
Last Modified:	2/28/2011
Avg Amount:	189
Days On Site:	365
Max Amount:	378
Max Amt Container:	95
Chem Same As Last Yr:	True

FIBERMARK NORTH AMERICA INC. (Continued) **S107778005**

Chronic:	Not reported
Acute:	True
Fire:	Not reported
Gas:	Not reported
Liquid:	True
Mixture:	True
Pressure:	Not reported
Pure:	Not reported
Reactive:	Not reported
Solid:	Not reported
State Label Code:	VT2010
Trade Secret:	Not reported

Chemical Location:

Facility ID:	FATR201025XKPW002Q15
Chemical ID:	CVTR20102W23Q800GM6Q
Reported Year:	2010
Location:	Finishing
Amount:	378
Amount Unit:	pounds
Type:	Tote bin
Pressure:	Ambient pressure
Temperature:	Ambient temperature
Last Modified:	2/28/2011

Chemical Mixture:

Reported Year:	2010
Chemical Mix:	1-Methyl-2-Pyrrolidone - Altocote SF Matte 6006
Percentage:	4
MiX CAS:	872-50-4
MiX EHS:	Not reported
Weight Volume:	Wt
MiX Last Modified:	2/28/2011

Chem Inventory:

Facility ID:	FATR201025XKPW002Q15
Chem Inv Record ID:	CVTR20103KQ4Q700208K
Chemical Name:	Potassium Dodecylbenzenesulphonate
CAS NUMBER:	27177-77-1
EHS Chemical:	Not reported
Reported Year:	2010
Last Modified:	2/28/2011
Avg Amount:	1026
Days On Site:	365
Max Amount:	2052
Max Amt Container:	2052
Chem Same As Last Yr:	True
Chronic:	Not reported
Acute:	True
Fire:	True
Gas:	Not reported
Liquid:	True
Mixture:	True
Pressure:	Not reported
Pure:	Not reported
Reactive:	Not reported
Solid:	Not reported

FIBERMARK NORTH AMERICA INC. (Continued) **S107778005**

State Label Code: VT2010
Trade Secret: Not reported

Chemical Location:
Facility ID: FATR201025XKPW002Q15
Chemical ID: CVTR20103KQ4Q700208K
Reported Year: 2010
Location: Bulk Storage Building
Amount: 2052
Amount Unit: pounds
Type: Tote bin
Pressure: Ambient pressure
Temperature: Ambient temperature
Last Modified: 2/28/2011

Chemical Mixture:
Reported Year: 2010
Chemical Mix: Nalkleen 1620
Percentage: 8
MiX CAS: 27177-77-1
MiX EHS: Not reported
Weight Volume: Wt
MiX Last Modified: 2/28/2011

Chem Inventory:
Facility ID: FATR201025XKPW002Q15
Chem Inv Record ID: CVTR20103KQ58D005QVW
Chemical Name: Dipropylene Glycol Monomethyl Ether
CAS NUMBER: 34590-94-8
EHS Chemical: Not reported
Reported Year: 2010
Last Modified: 2/28/2011
Avg Amount: 1924
Days On Site: 365
Max Amount: 3848
Max Amt Container: 3848
Chem Same As Last Yr: True
Chronic: Not reported
Acute: True
Fire: True
Gas: Not reported
Liquid: True
Mixture: True
Pressure: Not reported
Pure: Not reported
Reactive: Not reported
Solid: Not reported
State Label Code: VT2010
Trade Secret: Not reported

Chemical Location:
Facility ID: FATR201025XKPW002Q15
Chemical ID: CVTR20103KQ58D005QVW
Reported Year: 2010
Location: Bulk Storage Building
Amount: 3848
Amount Unit: pounds

FIBERMARK NORTH AMERICA INC. (Continued) **S107778005**

Type:	Tote bin
Pressure:	Ambient pressure
Temperature:	Ambient temperature
Last Modified:	2/28/2011

Chemical Mixture:

Reported Year:	2010
Chemical Mix:	Nalkleen 1620
Percentage:	15
MiX CAS:	34590-94-8
MiX EHS:	Not reported
Weight Volume:	Wt
MiX Last Modified:	2/28/2011

Chem Inventory:

Facility ID:	FATR201025XKPW002Q15
Chem Inv Record ID:	CVTR20104900MX00118X
Chemical Name:	Nitrogen, Compressed Gas
CAS NUMBER:	7727-37-9
EHS Chemical:	Not reported
Reported Year:	2010
Last Modified:	2/28/2011
Avg Amount:	96
Days On Site:	365
Max Amount:	191
Max Amt Container:	23.9
Chem Same As Last Yr:	Not reported
Chronic:	Not reported
Acute:	True
Fire:	Not reported
Gas:	True
Liquid:	Not reported
Mixture:	Not reported
Pressure:	True
Pure:	True
Reactive:	Not reported
Solid:	Not reported
State Label Code:	VT2010
Trade Secret:	Not reported

Chemical Location:

Facility ID:	FATR201025XKPW002Q15
Chemical ID:	CVTR20104900MX00118X
Reported Year:	2010
Location:	Outside Maintenance Area
Amount:	143.4
Amount Unit:	pounds
Type:	Cylinder
Pressure:	Greater than ambient pressure
Temperature:	Cryogenic conditions
Last Modified:	2/28/2011

Facility ID:	FATR201025XKPW002Q15
Chemical ID:	CVTR20104900MX00118X
Reported Year:	2010
Location:	At Dry-End Scanner
Amount:	47.8

FIBERMARK NORTH AMERICA INC. (Continued) **S107778005**

Amount Unit:	pounds
Type:	Cylinder
Pressure:	Greater than ambient pressure
Temperature:	Cryogenic conditions
Last Modified:	2/28/2011

Chem Inventory:

Facility ID:	FATR201025XKPW002Q15
Chem Inv Record ID:	CVTR20104920JZ003CDU
Chemical Name:	Argon, Compressed Gas
CAS NUMBER:	7440-37-1
EHS Chemical:	Not reported
Reported Year:	2010
Last Modified:	2/28/2011
Avg Amount:	77
Days On Site:	365
Max Amount:	153
Max Amt Container:	38.2
Chem Same As Last Yr:	Not reported
Chronic:	Not reported
Acute:	True
Fire:	Not reported
Gas:	True
Liquid:	Not reported
Mixture:	Not reported
Pressure:	True
Pure:	True
Reactive:	Not reported
Solid:	Not reported
State Label Code:	VT2010
Trade Secret:	Not reported

Chemical Location:

Facility ID:	FATR201025XKPW002Q15
Chemical ID:	CVTR20104920JZ003CDU
Reported Year:	2010
Location:	Inside Maintenance Area
Amount:	38.2
Amount Unit:	pounds
Type:	Cylinder
Pressure:	Greater than ambient pressure
Temperature:	Cryogenic conditions
Last Modified:	2/28/2011

Facility ID:	FATR201025XKPW002Q15
Chemical ID:	CVTR20104920JZ003CDU
Reported Year:	2010
Location:	Outside Maintenance Area
Amount:	114.6
Amount Unit:	pounds
Type:	Cylinder
Pressure:	Greater than ambient pressure
Temperature:	Cryogenic conditions
Last Modified:	2/28/2011

Chem Inventory:

Facility ID:	FATR201025XKPW002Q15

FIBERMARK NORTH AMERICA INC. (Continued) **S107778005**

Chem Inv Record ID: CVTR20104Y6XDM003NPP
Chemical Name: Octadecylaminodimethyltrimethoxysilylpropyl Ammonium Chloride
CAS NUMBER: 27668-52-6
EHS Chemical: Not reported
Reported Year: 2010
Last Modified: 2/28/2011
Avg Amount: 144
Days On Site: 365
Max Amount: 288
Max Amt Container: 288
Chem Same As Last Yr: Not reported
Chronic: True
Acute: True
Fire: True
Gas: Not reported
Liquid: True
Mixture: True
Pressure: True
Pure: Not reported
Reactive: Not reported
Solid: Not reported
State Label Code: VT2010
Trade Secret: Not reported

Chemical Location:
Facility ID: FATR201025XKPW002Q15
Chemical ID: CVTR20104Y6XDM003NPP
Reported Year: 2010
Location: Coater kitchen - Finishing
Amount: 288
Amount Unit: pounds
Type: Steel Drum
Pressure: Ambient pressure
Temperature: Ambient temperature
Last Modified: 2/28/2011

Chemical Mixture:
Reported Year: 2010
Chemical Mix: Octadecylaminodimethyltrimethoxysilylpropyl Ammonium Chloride
Percentage: 72
MiX CAS: 27668-52-6
MiX EHS: Not reported
Weight Volume: Wt
MiX Last Modified: 2/28/2011

Chem Inventory:
Facility ID: FATR201025XKPW002Q15
Chem Inv Record ID: CVTR20104Y6XU10064XY
Chemical Name: Ethyl Acrylate
CAS NUMBER: 140-88-5
EHS Chemical: Not reported
Reported Year: 2010
Last Modified: 2/28/2011
Avg Amount: 60
Days On Site: 365
Max Amount: 119
Max Amt Container: 3

FIBERMARK NORTH AMERICA INC. (Continued) **S107778005**

Chem Same As Last Yr:	Not reported
Chronic:	True
Acute:	Not reported
Fire:	Not reported
Gas:	Not reported
Liquid:	True
Mixture:	True
Pressure:	Not reported
Pure:	Not reported
Reactive:	Not reported
Solid:	Not reported
State Label Code:	VT2010
Trade Secret:	Not reported

Chemical Location:

Facility ID:	FATR201025XKPW002Q15
Chemical ID:	CVTR20104Y6XU10064XY
Reported Year:	2010
Location:	Coater kitchen - Finishing
Amount:	119
Amount Unit:	pounds
Type:	Tote bin
Pressure:	Ambient pressure
Temperature:	Ambient temperature
Last Modified:	2/28/2011

Chemical Mixture:

Reported Year:	2010
Chemical Mix:	Ethyl Acrylate - Rhoplex I-2183N Emulsion
Percentage:	0.1
MiX CAS:	140-88-5
MiX EHS:	Not reported
Weight Volume:	Wt
MiX Last Modified:	2/28/2011

Chem Inventory:

Facility ID:	FATR201025XKPW002Q15
Chem Inv Record ID:	CVTR20105NKXKU005DXB
Chemical Name:	Diesel Fuel
CAS NUMBER:	68334-30-5
EHS Chemical:	Not reported
Reported Year:	2010
Last Modified:	2/28/2011
Avg Amount:	1920
Days On Site:	365
Max Amount:	3840
Max Amt Container:	3840
Chem Same As Last Yr:	Not reported
Chronic:	Not reported
Acute:	Not reported
Fire:	True
Gas:	Not reported
Liquid:	True
Mixture:	Not reported
Pressure:	Not reported
Pure:	True
Reactive:	Not reported

FIBERMARK NORTH AMERICA INC. (Continued) **S107778005**

Solid: Not reported
State Label Code: VT2010
Trade Secret: Not reported

Chemical Location:
Facility ID: FATR201025XKPW002Q15
Chemical ID: CVTR20105NKXKU005DXB
Reported Year: 2010
Location: Outside boiler room - inside containment
Amount: 3840
Amount Unit: pounds
Type: Above ground tank
Pressure: Ambient pressure
Temperature: Ambient temperature
Last Modified: 2/28/2011

Chem Inventory:
Facility ID: FATR201025XKPW002Q15
Chem Inv Record ID: CVTR20107RCVJR002V8C
Chemical Name: Ammonium Nitrate - Urea
CAS NUMBER: 57-13-6
EHS Chemical: Not reported
Reported Year: 2010
Last Modified: 2/28/2011
Avg Amount: 1000
Days On Site: 365
Max Amount: 2000
Max Amt Container: 50
Chem Same As Last Yr: Not reported
Chronic: Not reported
Acute: True
Fire: Not reported
Gas: Not reported
Liquid: Not reported
Mixture: True
Pressure: Not reported
Pure: Not reported
Reactive: Not reported
Solid: True
State Label Code: VT2010
Trade Secret: Not reported

Chemical Location:
Facility ID: FATR201025XKPW002Q15
Chemical ID: CVTR20107RCVJR002V8C
Reported Year: 2010
Location: Clarifier building
Amount: 2000
Amount Unit: pounds
Type: Bag
Pressure: Ambient pressure
Temperature: Ambient temperature
Last Modified: 2/28/2011

Chemical Mixture:
Reported Year: 2010
Chemical Mix: Urea

FIBERMARK NORTH AMERICA INC. (Continued) **S107778005**

Percentage:	100
MiX CAS:	57-13-6
MiX EHS:	Not reported
Weight Volume:	Wt
MiX Last Modified:	2/28/2011

Chem Inventory:

Facility ID:	FATR201025XKPW002Q15
Chem Inv Record ID:	CVTR201026CZJX02C5HZ
Chemical Name:	Glycerine
CAS NUMBER:	56-81-5
EHS Chemical:	Not reported
Reported Year:	2010
Last Modified:	2/28/2011
Avg Amount:	549
Days On Site:	365
Max Amount:	1098
Max Amt Container:	549
Chem Same As Last Yr:	True
Chronic:	Not reported
Acute:	True
Fire:	True
Gas:	Not reported
Liquid:	True
Mixture:	True
Pressure:	Not reported
Pure:	Not reported
Reactive:	Not reported
Solid:	Not reported
State Label Code:	VT2010
Trade Secret:	Not reported

Chemical Location:

Facility ID:	FATR201025XKPW002Q15
Chemical ID:	CVTR201026CZJX02C5HZ
Reported Year:	2010
Location:	Through out the Mill
Amount:	1098
Amount Unit:	pounds
Type:	Plastic or non-metallic drum
Pressure:	Ambient pressure
Temperature:	Ambient temperature
Last Modified:	2/28/2011

Chemical Mixture:

Reported Year:	2010
Chemical Mix:	Glycerine
Percentage:	95
MiX CAS:	56-81-5
MiX EHS:	Not reported
Weight Volume:	Wt
MiX Last Modified:	2/28/2011

Contact:

Reported Year:	2010
Contact EMail:	bmaloy@fibermark.com

FIBERMARK NORTH AMERICA INC. (Continued) **S107778005**

Contact Mail Addr: 161 Wellington Road
Contact Mail City,St,Zip: Brattleboro, VT 05302
Contact Country: USA
Contact Type: Emergency Contact
Contact Type: Emergency Contact
Contact Type: Emergency Contact
Contact Name/Title: Brian Maloy EH&S Manager
Contact Last Modified: 2/28/2011

Contact:
Reported Year: 2010
Contact EMail: epowers@fibermark.com
Contact Mail Addr: 161 Wellington Road
Contact Mail City,St,Zip: Brattleboro, VT 05302
Contact Country: USA
Contact Type: Emergency Contact
Contact Type: Emergency Contact
Contact Type: Emergency Contact
Contact Name/Title: Eric Powers Technical/Environmental
Contact Last Modified: 2/28/2011

Contact:
Reported Year: 2010
Contact EMail: Not reported
Contact Mail Addr: 161 Wellington Road
Contact Mail City,St,Zip: Brattleboro, VT 05302
Contact Country: USA
Contact Type: Owner / Operator
Contact Name/Title: FiberMark
Contact Last Modified: 2/28/2011

A8 **NEENAH** **VT UST** **U003194476**
Target **161 WELLINGTON ROAD** **N/A**
Property **BRATTLEBORO, VT 05301**

Site 8 of 12 in cluster A

Actual: 281 ft.

UST:

Facility:
Facility ID: 1020
Facility Status: ACTIVE
Sites Id: 900482
Pin: NS94-0007.05
Permitted To: Tank Owner
Landowner: Neenah Northeast LLC
Permit Expires: 10/1/2022 12:00:00 AM
Fee Status: Not reported
Tanks Pulled: Not reported
Site Code: Not reported
Removed: Not reported
Receipt: 0495
Owner Name: Neenah Northeast LLC
Owner Person: Pujan Tejani
Owner Address: 161 Wellington Road
Owner City,St,Zip: Brattleboro, VT 05301
Owner Telephone: 802-257-5904
Operator Name: Neenah Northeast LLC
Operator Person: Robert Murphy

NEENAH (Continued) **U003194476**

Operator Address: 161 Wellington Road
Operator City,St,Zip: Brattleboro, VT 05301
Operator Telephone: 802-257-5904
Groundwater Monitoring Wells: Not reported
Vapor Monitoring Points: Not reported

Tank Data:
Tank ID: 9857
Tank Status: PULLED
Tank Label: 1962-1-R
Tank Protect: Not reported
Year Removed: 1990
Capacity (Gal): 25000
Category One: UST
CP Test: Not reported
Release Monitor: Not reported
Condition: LUST
Date Reference: 1990

Compartment:
Comp Id: 9895
Compartment Label: A
Substance: Fuel Oil #5 or #6
Spill: Not reported
Overfill: Not reported

Piping:
Pipe Seq: 1
Pipe Type: DEFAULT
Pipe Installation Year: Not reported
Pipe Protection: Not reported
CP Pipe Test: Not reported
Pipe Monitor 1: Not reported
Pipe Monitor 1 Test: Not reported
Pipe Monitor 2: Not reported
Pipe Monitor 2 Tested Date: Not reported
Pump Type: Not reported

Tank Data:
Tank ID: 9858
Tank Status: PULLED
Tank Label: 1962-2-R
Tank Protect: Not reported
Year Removed: 1990
Capacity (Gal): 25000
Category One: UST
CP Test: Not reported
Release Monitor: Not reported
Condition: LUST
Date Reference: 1990

Compartment:
Comp Id: 9896
Compartment Label: A
Substance: Fuel Oil #5 or #6
Spill: Not reported
Overfill: Not reported

NEENAH (Continued) **U003194476**

Piping:
- Pipe Seq: 1
- Pipe Type: DEFAULT
- Pipe Installation Year: Not reported
- Pipe Protection: Not reported
- CP Pipe Test: Not reported
- Pipe Monitor 1: Not reported
- Pipe Monitor 1 Test: Not reported
- Pipe Monitor 2: Not reported
- Pipe Monitor 2 Tested Date: Not reported
- Pump Type: Not reported

Tank Data:
- Tank ID: 9859
- Tank Status: PULLED
- Tank Label: 1974-3-R
- Tank Protect: Not reported
- Year Removed: 1988
- Capacity (Gal): 4000
- Category One: UST
- CP Test: Not reported
- Release Monitor: Not reported
- Condition: POOR
- Date Reference: Not reported

Compartment:
- Comp Id: 9897
- Compartment Label: A
- Substance: Diesel
- Spill: Not reported
- Overfill: Not reported

Piping:
- Pipe Seq: 1
- Pipe Type: DEFAULT
- Pipe Installation Year: Not reported
- Pipe Protection: Not reported
- CP Pipe Test: Not reported
- Pipe Monitor 1: Not reported
- Pipe Monitor 1 Test: Not reported
- Pipe Monitor 2: Not reported
- Pipe Monitor 2 Tested Date: Not reported
- Pump Type: Not reported

Tank Data:
- Tank ID: 9860
- Tank Status: PULLED
- Tank Label: 1974-4-R
- Tank Protect: Not reported
- Year Removed: 1988
- Capacity (Gal): 2000
- Category One: UST
- CP Test: Not reported
- Release Monitor: Not reported
- Condition: GOOD

NEENAH (Continued) **U003194476**

Date Reference: Not reported

Compartment:
Comp Id: 9898
Compartment Label: A
Substance: Gasoline
Spill: Not reported
Overfill: Not reported

Piping:
Pipe Seq: 1
Pipe Type: DEFAULT
Pipe Installation Year: Not reported
Pipe Protection: Not reported
CP Pipe Test: Not reported
Pipe Monitor 1: Not reported
Pipe Monitor 1 Test: Not reported
Pipe Monitor 2: Not reported
Pipe Monitor 2 Tested Date: Not reported
Pump Type: Not reported

Tank Data:
Tank ID: 9861
Tank Status: PULLED
Tank Label: 1974-5-R
Tank Protect: Not reported
Year Removed: 1988
Capacity (Gal): 1000
Category One: UST
CP Test: Not reported
Release Monitor: Not reported
Condition: POOR
Date Reference: Not reported

Compartment:
Comp Id: 9899
Compartment Label: A
Substance: Gasoline
Spill: Not reported
Overfill: Not reported

Piping:
Pipe Seq: 1
Pipe Type: DEFAULT
Pipe Installation Year: Not reported
Pipe Protection: Not reported
CP Pipe Test: Not reported
Pipe Monitor 1: Not reported
Pipe Monitor 1 Test: Not reported
Pipe Monitor 2: Not reported
Pipe Monitor 2 Tested Date: Not reported
Pump Type: Not reported

Tank Data:
Tank ID: 9862
Tank Status: ACTIVE

NEENAH (Continued) **U003194476**

Tank Label: 1989-1
Tank Protect: PSteel with impressed current
Year Removed: Not reported
Capacity (Gal): 25000
Category One: UST
CP Test: 6/18/2018 12:00:00 AM
Release Monitor: Not reported
Condition: Not reported
Date Reference: Not reported

Compartment:
Comp Id: 9900
Compartment Label: A
Substance: #6 fuel & /or waste veg oil
Spill: Spill Containment Bucket
Overfill: Overfill Liquid Alarm

Piping:
Pipe Seq: 1
Pipe Type: boiler
Pipe Installation Year: 1989
Pipe Protection: Aboveground
CP Pipe Test: Not reported
Pipe Monitor 1: Visual
Pipe Monitor 1 Test: Not reported
Pipe Monitor 2: Not reported
Pipe Monitor 2 Tested Date: Not reported
Pump Type: Suction

Tank Data:
Tank ID: 9863
Tank Status: ACTIVE
Tank Label: 1989-2
Tank Protect: PSteel with impressed current
Year Removed: Not reported
Capacity (Gal): 25000
Category One: UST
CP Test: 6/18/2018 12:00:00 AM
Release Monitor: Not reported
Condition: Not reported
Date Reference: Not reported

Compartment:
Comp Id: 9901
Compartment Label: A
Substance: Fuel Oil #5 or #6
Spill: Spill Containment Bucket
Overfill: Overfill Liquid Alarm

Piping:
Pipe Seq: 1
Pipe Type: boiler
Pipe Installation Year: 1989
Pipe Protection: Aboveground
CP Pipe Test: Not reported
Pipe Monitor 1: Visual
Pipe Monitor 1 Test: Not reported
Pipe Monitor 2: Not reported

NEENAH (Continued) **U003194476**

Pipe Monitor 2 Tested Date: Not reported
Pump Type: Suction

A9 **NEEHAM PAPER** **VT ASBESTOS** **S122309984**
Target **161 WELLINGTON ROAD** **N/A**
Property **BRATTLEBORO, VT 05301**

Site 9 of 12 in cluster A

Actual: **281 ft.**

ASBESTOS:

Owner Name:	Neeham Paper
Abatement Contractor Name:	Catamount Environmental, Inc.
Abatement Start Date:	01/29/2018
Abatement End Date:	04/15/2018
Project Number:	118018
SSSD Notification Number:	NA = Not Applicable
Demo/Reno Notification Number:	NA = Not Applicable
Demolition Contractor:	NA = Not Applicable
Demolition Start Date:	Not reported
Demolition End Date:	Not reported
Notification Type:	Removal
Linear Feet:	0
Square Feet:	898
Name of Landfill:	Minerva Landfill

A10 **NEENAH NORTHEAST LLC** **TRIS** **1005446027**
Target **161 WELLINGTON RD** **05301BSCSCBRUDI**
Property **BRATTLEBORO, VT 05301**

Site 10 of 12 in cluster A

Actual: **281 ft.**

TRIS:

Click this hyperlink while viewing on your computer to access
1 additional US_TRIS: record(s) in the EDR Site Report.

A11 **FIBER MARK** **VT ASBESTOS** **S121437866**
Target **161 WELLINGTON ROAD** **N/A**
Property **BRATTLEBORO, VT**

Site 11 of 12 in cluster A

Actual: **281 ft.**

ASBESTOS:

Owner Name:	Fiber Mark
Abatement Contractor Name:	Catamount Environmental Inc
Abatement Start Date:	01/02/2015
Abatement End Date:	01/02/2015
Project Number:	NA = Not Applicable
SSSD Notification Number:	1
Demo/Reno Notification Number:	NA = Not Applicable
Demolition Contractor:	NA = Not Applicable
Demolition Start Date:	Not reported
Demolition End Date:	Not reported
Notification Type:	Removal
Linear Feet:	2

FIBER MARK (Continued) **S121437866**

Square Feet: 0
Name of Landfill: NR = Not Recorded

A12 **FIBERMARK** **RCRA-LQG** **1000885134**
Target **161 WELLINGTON ROAD** **ICIS** **VTD045014602**
Property **BRATTLEBORO, VT 05301** **US AIRS**
FINDS
Site 12 of 12 in cluster A **ECHO**
VT AIRS
Actual: **RI MANIFEST**
281 ft. **NY MANIFEST**
VT TIER 2

RCRA-LQG:
Date form received by agency: 08/09/2017
Facility name: NEENAH NORTHEAST LLC
Facility address: 161 WELLINGTON ROAD
BRATTLEBORO, VT 05301
EPA ID: VTD045014602
Mailing address: WELLINGTON ROAD
BRATTLEBORO, VT 05301
Contact: STEVE ZEHR
Contact address: WELLINGTON RD
BRATTLEBORO, VT 05301
Contact country: US
Contact telephone: 802-257-5998
Contact email: STEVE.ZEHR@NEENAH.COM
EPA Region: 01
Land type: Private
Classification: Large Quantity Generator
Description: Handler: generates 1,000 kg or more of hazardous waste during any calendar month; or generates more than 1 kg of acutely hazardous waste during any calendar month; or generates more than 100 kg of any residue or contaminated soil, waste or other debris resulting from the cleanup of a spill, into or on any land or water, of acutely hazardous waste during any calendar month; or generates 1 kg or less of acutely hazardous waste during any calendar month, and accumulates more than 1 kg of acutely hazardous waste at any time; or generates 100 kg or less of any residue or contaminated soil, waste or other debris resulting from the cleanup of a spill, into or on any land or water, of acutely hazardous waste during any calendar month, and accumulates more than 100 kg of that material at any time

Owner/Operator Summary:
Owner/operator name: FIBERMARK NORTH AMERICA
Owner/operator address: WELLINGTON ROAD
BRATTLEBORO, VT 05301
Owner/operator country: Not reported
Owner/operator telephone: 802-257-0365
Owner/operator email: Not reported
Owner/operator fax: Not reported
Owner/operator extension: Not reported
Legal status: Private
Owner/Operator Type: Owner
Owner/Op start date: 06/01/1989
Owner/Op end date: Not reported

FIBERMARK (Continued) **1000885134**

Owner/operator name: JAMES A. SHERMAN
Owner/operator address: Not reported
Not reported
Owner/operator country: Not reported
Owner/operator telephone: Not reported
Owner/operator email: Not reported
Owner/operator fax: Not reported
Owner/operator extension: Not reported
Legal status: Private
Owner/Operator Type: Operator
Owner/Op start date: 10/01/2011
Owner/Op end date: Not reported

Owner/operator name: FIBERMARK NORTH AMERICA LLC
Owner/operator address: WELLINGTON ROAD
BRATTLEBORO, VT 05301
Owner/operator country: US
Owner/operator telephone: 802-257-0365
Owner/operator email: Not reported
Owner/operator fax: Not reported
Owner/operator extension: Not reported
Legal status: Private
Owner/Operator Type: Owner
Owner/Op start date: 12/31/2015
Owner/Op end date: Not reported

Owner/operator name: FIBERMARK OFFICE PRODUCTS, LLC
Owner/operator address: Not reported
Not reported
Owner/operator country: US
Owner/operator telephone: Not reported
Owner/operator email: Not reported
Owner/operator fax: Not reported
Owner/operator extension: Not reported
Legal status: Private
Owner/Operator Type: Owner
Owner/Op start date: 06/01/1989
Owner/Op end date: Not reported

Owner/operator name: JOHN HARKER
Owner/operator address: Not reported
Not reported
Owner/operator country: US
Owner/operator telephone: Not reported
Owner/operator email: Not reported
Owner/operator fax: Not reported
Owner/operator extension: Not reported
Legal status: Private
Owner/Operator Type: Operator
Owner/Op start date: 07/24/2000
Owner/Op end date: Not reported

Owner/operator name: NEENAH NORTHEAST LLC
Owner/operator address: PARSON RIDGE RD STE 600
ALPHARETTA, GA 30005
Owner/operator country: US
Owner/operator telephone: 678-566-6500

FIBERMARK (Continued) **1000885134**

Owner/operator email: Not reported
Owner/operator fax: Not reported
Owner/operator extension: Not reported
Legal status: Private
Owner/Operator Type: Owner
Owner/Op start date: 12/31/2015
Owner/Op end date: Not reported

Owner/operator name: FIBERMARK NORTH AMERICA LLC
Owner/operator address: WELLINGTON ROAD
BRATTLEBORO, VT 05301
Owner/operator country: Not reported
Owner/operator telephone: 802-257-0365
Owner/operator email: Not reported
Owner/operator fax: Not reported
Owner/operator extension: Not reported
Legal status: Private
Owner/Operator Type: Owner
Owner/Op start date: 12/31/2015
Owner/Op end date: Not reported

Owner/operator name: FIBERMARK NORTH AMERICA LLC
Owner/operator address: WELLINGTON ROAD
BRATTLEBORO, VT 05301
Owner/operator country: US
Owner/operator telephone: Not reported
Owner/operator email: Not reported
Owner/operator fax: Not reported
Owner/operator extension: Not reported
Legal status: Private
Owner/Operator Type: Operator
Owner/Op start date: 10/01/2011
Owner/Op end date: Not reported

Owner/operator name: FIBERMARK NORTH AMERICA LLC
Owner/operator address: WELLINGTON ROAD
BRATTLEBORO, VT 05301
Owner/operator country: Not reported
Owner/operator telephone: Not reported
Owner/operator email: Not reported
Owner/operator fax: Not reported
Owner/operator extension: Not reported
Legal status: Private
Owner/Operator Type: Operator
Owner/Op start date: 10/01/2011
Owner/Op end date: Not reported

Handler Activities Summary:
U.S. importer of hazardous waste: No
Mixed waste (haz. and radioactive): No
Recycler of hazardous waste: No
Transporter of hazardous waste: No
Treater, storer or disposer of HW: No
Underground injection activity: No
On-site burner exemption: No
Furnace exemption: No
Used oil fuel burner: No

FIBERMARK (Continued) **1000885134**

Used oil processor: No
User oil refiner: No
Used oil fuel marketer to burner: No
Used oil Specification marketer: No
Used oil transfer facility: No
Used oil transporter: No

. Waste code: D001
. Waste name: IGNITABLE HAZARDOUS WASTES ARE THOSE WASTES WHICH HAVE A FLASHPOINT OF LESS THAN 140 DEGREES FAHRENHEIT AS DETERMINED BY A PENSKY-MARTENS CLOSED CUP FLASH POINT TESTER. ANOTHER METHOD OF DETERMINING THE FLASH POINT OF A WASTE IS TO REVIEW THE MATERIAL SAFETY DATA SHEET, WHICH CAN BE OBTAINED FROM THE MANUFACTURER OR DISTRIBUTOR OF THE MATERIAL. LACQUER THINNER IS AN EXAMPLE OF A COMMONLY USED SOLVENT WHICH WOULD BE CONSIDERED AS IGNITABLE HAZARDOUS WASTE.

. Waste code: D007
. Waste name: CHROMIUM

. Waste code: D008
. Waste name: LEAD

. Waste code: D018
. Waste name: BENZENE

. Waste code: D039
. Waste name: TETRACHLOROETHYLENE

. Waste code: D040
. Waste name: TRICHLOROETHYLENE

. Waste code: VT01
. Waste name: VT01

. Waste code: VT02
. Waste name: VT02

. Waste code: VX51
. Waste name: VX51

Historical Generators:
Date form received by agency: 11/17/2016
Site name: NEENAH NORTH EAST LLC
Classification: Large Quantity Generator

. Waste code: D001
. Waste name: IGNITABLE HAZARDOUS WASTES ARE THOSE WASTES WHICH HAVE A FLASHPOINT OF LESS THAN 140 DEGREES FAHRENHEIT AS DETERMINED BY A PENSKY-MARTENS CLOSED CUP FLASH POINT TESTER. ANOTHER METHOD OF DETERMINING THE FLASH POINT OF A WASTE IS TO REVIEW THE MATERIAL SAFETY DATA SHEET, WHICH CAN BE OBTAINED FROM THE MANUFACTURER OR DISTRIBUTOR OF THE MATERIAL. LACQUER THINNER IS AN EXAMPLE OF A COMMONLY USED SOLVENT WHICH WOULD BE CONSIDERED AS IGNITABLE HAZARDOUS WASTE.

. Waste code: D007
. Waste name: CHROMIUM

FIBERMARK (Continued) **1000885134**

. Waste code: D008
. Waste name: LEAD

. Waste code: D018
. Waste name: BENZENE

. Waste code: D039
. Waste name: TETRACHLOROETHYLENE

. Waste code: D040
. Waste name: TRICHLOROETHYLENE

. Waste code: VT01
. Waste name: VT01

. Waste code: VT02
. Waste name: VT02

. Waste code: VX51
. Waste name: VX51

Date form received by agency: 03/02/2016
Site name: FIBERMARK NORTH AMERICA LLC
Classification: Large Quantity Generator

. Waste code: D007
. Waste name: CHROMIUM

. Waste code: D008
. Waste name: LEAD

. Waste code: D039
. Waste name: TETRACHLOROETHYLENE

. Waste code: VT01
. Waste name: VT01

. Waste code: VT02
. Waste name: VT02

. Waste code: VX51
. Waste name: VX51

Date form received by agency: 08/07/2014
Site name: FIBERMARK NORTH AMERICA INC
Classification: Large Quantity Generator

. Waste code: D007
. Waste name: CHROMIUM

. Waste code: D008
. Waste name: LEAD

. Waste code: D039
. Waste name: TETRACHLOROETHYLENE

. Waste code: VT02

FIBERMARK (Continued) **1000885134**

. Waste name: VT02

. Waste code: VT08
. Waste name: VT08

Date form received by agency: 04/01/2014
Site name: FIBERMARK NORTH AMERICA
Classification: Large Quantity Generator

. Waste code: D001
. Waste name: IGNITABLE HAZARDOUS WASTES ARE THOSE WASTES WHICH HAVE A FLASHPOINT OF LESS THAN 140 DEGREES FAHRENHEIT AS DETERMINED BY A PENSKY-MARTENS CLOSED CUP FLASH POINT TESTER. ANOTHER METHOD OF DETERMINING THE FLASH POINT OF A WASTE IS TO REVIEW THE MATERIAL SAFETY DATA SHEET, WHICH CAN BE OBTAINED FROM THE MANUFACTURER OR DISTRIBUTOR OF THE MATERIAL. LACQUER THINNER IS AN EXAMPLE OF A COMMONLY USED SOLVENT WHICH WOULD BE CONSIDERED AS IGNITABLE HAZARDOUS WASTE.

. Waste code: D007
. Waste name: CHROMIUM

. Waste code: D008
. Waste name: LEAD

. Waste code: D039
. Waste name: TETRACHLOROETHYLENE

. Waste code: VT02
. Waste name: VT02

. Waste code: VT08
. Waste name: VT08

Date form received by agency: 03/29/2012
Site name: FIBERMARK NORTH AMERICA, INC.
Classification: Large Quantity Generator

. Waste code: D001
. Waste name: IGNITABLE HAZARDOUS WASTES ARE THOSE WASTES WHICH HAVE A FLASHPOINT OF LESS THAN 140 DEGREES FAHRENHEIT AS DETERMINED BY A PENSKY-MARTENS CLOSED CUP FLASH POINT TESTER. ANOTHER METHOD OF DETERMINING THE FLASH POINT OF A WASTE IS TO REVIEW THE MATERIAL SAFETY DATA SHEET, WHICH CAN BE OBTAINED FROM THE MANUFACTURER OR DISTRIBUTOR OF THE MATERIAL. LACQUER THINNER IS AN EXAMPLE OF A COMMONLY USED SOLVENT WHICH WOULD BE CONSIDERED AS IGNITABLE HAZARDOUS WASTE.

. Waste code: D007
. Waste name: CHROMIUM

. Waste code: D008
. Waste name: LEAD

. Waste code: D018
. Waste name: BENZENE

. Waste code: D039
. Waste name: TETRACHLOROETHYLENE

FIBERMARK (Continued) **1000885134**

. Waste code: D040
. Waste name: TRICHLOROETHYLENE

. Waste code: VT02
. Waste name: VT02

. Waste code: VT08
. Waste name: VT08

Date form received by agency: 10/05/2010
Site name: FIBERMARK NORTH AMERICA INC
Classification: Large Quantity Generator

. Waste code: D001
. Waste name: IGNITABLE HAZARDOUS WASTES ARE THOSE WASTES WHICH HAVE A FLASHPOINT OF LESS THAN 140 DEGREES FAHRENHEIT AS DETERMINED BY A PENSKY-MARTENS CLOSED CUP FLASH POINT TESTER. ANOTHER METHOD OF DETERMINING THE FLASH POINT OF A WASTE IS TO REVIEW THE MATERIAL SAFETY DATA SHEET, WHICH CAN BE OBTAINED FROM THE MANUFACTURER OR DISTRIBUTOR OF THE MATERIAL. LACQUER THINNER IS AN EXAMPLE OF A COMMONLY USED SOLVENT WHICH WOULD BE CONSIDERED AS IGNITABLE HAZARDOUS WASTE.

. Waste code: D007
. Waste name: CHROMIUM

. Waste code: D008
. Waste name: LEAD

. Waste code: D018
. Waste name: BENZENE

. Waste code: D039
. Waste name: TETRACHLOROETHYLENE

. Waste code: D040
. Waste name: TRICHLOROETHYLENE

. Waste code: VT02
. Waste name: VT02

. Waste code: VT08
. Waste name: VT08

Date form received by agency: 03/08/2010
Site name: FIBERMARK NORTH AMERICA, INC.
Classification: Large Quantity Generator

. Waste code: D001
. Waste name: IGNITABLE HAZARDOUS WASTES ARE THOSE WASTES WHICH HAVE A FLASHPOINT OF LESS THAN 140 DEGREES FAHRENHEIT AS DETERMINED BY A PENSKY-MARTENS CLOSED CUP FLASH POINT TESTER. ANOTHER METHOD OF DETERMINING THE FLASH POINT OF A WASTE IS TO REVIEW THE MATERIAL SAFETY DATA SHEET, WHICH CAN BE OBTAINED FROM THE MANUFACTURER OR DISTRIBUTOR OF THE MATERIAL. LACQUER THINNER IS AN EXAMPLE OF A COMMONLY USED SOLVENT WHICH WOULD BE CONSIDERED AS IGNITABLE HAZARDOUS WASTE.

. Waste code: D007

FIBERMARK (Continued) **1000885134**

. Waste name: CHROMIUM

. Waste code: D008
. Waste name: LEAD

. Waste code: D018
. Waste name: BENZENE

. Waste code: D039
. Waste name: TETRACHLOROETHYLENE

. Waste code: D040
. Waste name: TRICHLOROETHYLENE

. Waste code: VT02
. Waste name: VT02

. Waste code: VT08
. Waste name: VT08

Date form received by agency: 08/13/2009
Site name: FIBERMARK INC
Classification: Large Quantity Generator

. Waste code: D001
. Waste name: IGNITABLE HAZARDOUS WASTES ARE THOSE WASTES WHICH HAVE A FLASHPOINT OF LESS THAN 140 DEGREES FAHRENHEIT AS DETERMINED BY A PENSKY-MARTENS CLOSED CUP FLASH POINT TESTER. ANOTHER METHOD OF DETERMINING THE FLASH POINT OF A WASTE IS TO REVIEW THE MATERIAL SAFETY DATA SHEET, WHICH CAN BE OBTAINED FROM THE MANUFACTURER OR DISTRIBUTOR OF THE MATERIAL. LACQUER THINNER IS AN EXAMPLE OF A COMMONLY USED SOLVENT WHICH WOULD BE CONSIDERED AS IGNITABLE HAZARDOUS WASTE.

. Waste code: D007
. Waste name: CHROMIUM

. Waste code: D008
. Waste name: LEAD

. Waste code: D009
. Waste name: MERCURY

. Waste code: D018
. Waste name: BENZENE

. Waste code: D039
. Waste name: TETRACHLOROETHYLENE

. Waste code: D040
. Waste name: TRICHLOROETHYLENE

. Waste code: VT02
. Waste name: VT02

Date form received by agency: 03/27/2008
Site name: FIBERMARK, INC
Classification: Large Quantity Generator

FIBERMARK (Continued) **1000885134**

. Waste code: D001
. Waste name: IGNITABLE HAZARDOUS WASTES ARE THOSE WASTES WHICH HAVE A FLASHPOINT OF LESS THAN 140 DEGREES FAHRENHEIT AS DETERMINED BY A PENSKY-MARTENS CLOSED CUP FLASH POINT TESTER. ANOTHER METHOD OF DETERMINING THE FLASH POINT OF A WASTE IS TO REVIEW THE MATERIAL SAFETY DATA SHEET, WHICH CAN BE OBTAINED FROM THE MANUFACTURER OR DISTRIBUTOR OF THE MATERIAL. LACQUER THINNER IS AN EXAMPLE OF A COMMONLY USED SOLVENT WHICH WOULD BE CONSIDERED AS IGNITABLE HAZARDOUS WASTE.

. Waste code: D007
. Waste name: CHROMIUM

. Waste code: D008
. Waste name: LEAD

. Waste code: D009
. Waste name: MERCURY

. Waste code: D018
. Waste name: BENZENE

. Waste code: D039
. Waste name: TETRACHLOROETHYLENE

. Waste code: D040
. Waste name: TRICHLOROETHYLENE

. Waste code: VT02
. Waste name: VT02

Date form received by agency: 03/16/2006
Site name: FIBERMARK, INC.
Classification: Large Quantity Generator

. Waste code: D001
. Waste name: IGNITABLE HAZARDOUS WASTES ARE THOSE WASTES WHICH HAVE A FLASHPOINT OF LESS THAN 140 DEGREES FAHRENHEIT AS DETERMINED BY A PENSKY-MARTENS CLOSED CUP FLASH POINT TESTER. ANOTHER METHOD OF DETERMINING THE FLASH POINT OF A WASTE IS TO REVIEW THE MATERIAL SAFETY DATA SHEET, WHICH CAN BE OBTAINED FROM THE MANUFACTURER OR DISTRIBUTOR OF THE MATERIAL. LACQUER THINNER IS AN EXAMPLE OF A COMMONLY USED SOLVENT WHICH WOULD BE CONSIDERED AS IGNITABLE HAZARDOUS WASTE.

. Waste code: D007
. Waste name: CHROMIUM

. Waste code: D008
. Waste name: LEAD

. Waste code: D009
. Waste name: MERCURY

. Waste code: D018
. Waste name: BENZENE

. Waste code: D039
. Waste name: TETRACHLOROETHYLENE

FIBERMARK (Continued) **1000885134**

. Waste code: D040
. Waste name: TRICHLOROETHYLENE

. Waste code: VT02
. Waste name: VT02

Date form received by agency: 03/26/2004
Site name: FIBERMARK INC
Classification: Large Quantity Generator

. Waste code: D002
. Waste name: A WASTE WHICH HAS A PH OF LESS THAN 2 OR GREATER THAN 12.5 IS CONSIDERED TO BE A CORROSIVE HAZARDOUS WASTE. SODIUM HYDROXIDE, A CAUSTIC SOLUTION WITH A HIGH PH, IS OFTEN USED BY INDUSTRIES TO CLEAN OR DEGREASE PARTS. HYDROCHLORIC ACID, A SOLUTION WITH A LOW PH, IS USED BY MANY INDUSTRIES TO CLEAN METAL PARTS PRIOR TO PAINTING. WHEN THESE CAUSTIC OR ACID SOLUTIONS BECOME CONTAMINATED AND MUST BE DISPOSED, THE WASTE WOULD BE A CORROSIVE HAZARDOUS WASTE.

. Waste code: D007
. Waste name: CHROMIUM

. Waste code: D008
. Waste name: LEAD

. Waste code: D018
. Waste name: BENZENE

. Waste code: D039
. Waste name: TETRACHLOROETHYLENE

. Waste code: D040
. Waste name: TRICHLOROETHYLENE

. Waste code: MA01
. Waste name: MA01

. Waste code: MA99
. Waste name: MA99

. Waste code: VT02
. Waste name: VT02

Date form received by agency: 03/14/2002
Site name: FIBERMARK, INC.
Classification: Large Quantity Generator

. Waste code: D001
. Waste name: IGNITABLE HAZARDOUS WASTES ARE THOSE WASTES WHICH HAVE A FLASHPOINT OF LESS THAN 140 DEGREES FAHRENHEIT AS DETERMINED BY A PENSKY-MARTENS CLOSED CUP FLASH POINT TESTER. ANOTHER METHOD OF DETERMINING THE FLASH POINT OF A WASTE IS TO REVIEW THE MATERIAL SAFETY DATA SHEET, WHICH CAN BE OBTAINED FROM THE MANUFACTURER OR DISTRIBUTOR OF THE MATERIAL. LACQUER THINNER IS AN EXAMPLE OF A COMMONLY USED SOLVENT WHICH WOULD BE CONSIDERED AS IGNITABLE HAZARDOUS WASTE.

. Waste code: D002

FIBERMARK (Continued) **1000885134**

. Waste name: A WASTE WHICH HAS A PH OF LESS THAN 2 OR GREATER THAN 12.5 IS CONSIDERED TO BE A CORROSIVE HAZARDOUS WASTE. SODIUM HYDROXIDE, A CAUSTIC SOLUTION WITH A HIGH PH, IS OFTEN USED BY INDUSTRIES TO CLEAN OR DEGREASE PARTS. HYDROCHLORIC ACID, A SOLUTION WITH A LOW PH, IS USED BY MANY INDUSTRIES TO CLEAN METAL PARTS PRIOR TO PAINTING. WHEN THESE CAUSTIC OR ACID SOLUTIONS BECOME CONTAMINATED AND MUST BE DISPOSED, THE WASTE WOULD BE A CORROSIVE HAZARDOUS WASTE.

. Waste code: D007
. Waste name: CHROMIUM

. Waste code: D008
. Waste name: LEAD

. Waste code: D018
. Waste name: BENZENE

. Waste code: D039
. Waste name: TETRACHLOROETHYLENE

. Waste code: D040
. Waste name: TRICHLOROETHYLENE

. Waste code: MA01
. Waste name: MA01

. Waste code: MA99
. Waste name: MA99

. Waste code: VT02
. Waste name: VT02

. Waste code: VT08
. Waste name: VT08

Date form received by agency: 03/20/2000
Site name: FIBERMARK, INC.
Classification: Large Quantity Generator

Date form received by agency: 06/08/1998
Site name: FIBERMARK OFFICE PRODUCTS LLC
Classification: Large Quantity Generator

. Waste code: D001
. Waste name: IGNITABLE HAZARDOUS WASTES ARE THOSE WASTES WHICH HAVE A FLASHPOINT OF LESS THAN 140 DEGREES FAHRENHEIT AS DETERMINED BY A PENSKY-MARTENS CLOSED CUP FLASH POINT TESTER. ANOTHER METHOD OF DETERMINING THE FLASH POINT OF A WASTE IS TO REVIEW THE MATERIAL SAFETY DATA SHEET, WHICH CAN BE OBTAINED FROM THE MANUFACTURER OR DISTRIBUTOR OF THE MATERIAL. LACQUER THINNER IS AN EXAMPLE OF A COMMONLY USED SOLVENT WHICH WOULD BE CONSIDERED AS IGNITABLE HAZARDOUS WASTE.

. Waste code: D037
. Waste name: PENTRACHLOROPHENOL

. Waste code: D039
. Waste name: TETRACHLOROETHYLENE

FIBERMARK (Continued) **1000885134**

. Waste code: D040
. Waste name: TRICHLOROETHYLENE

. Waste code: VT02
. Waste name: VT02

. Waste code: VT05
. Waste name: VT05

Date form received by agency: 03/12/1998
Site name: FIBERMARK, INC.
Classification: Large Quantity Generator

Biennial Reports:

Last Biennial Reporting Year: 2017

Annual Waste Handled:
Waste code: D007
Waste name: CHROMIUM
Amount (Lbs): 626

Waste code: D008
Waste name: LEAD
Amount (Lbs): 626

Facility Has Received Notices of Violations:
Regulation violated: Not reported
Area of violation: Universal Waste - Small Quantity Handlers
Date violation determined: 10/12/2016
Date achieved compliance: Not reported
Violation lead agency: State
Enforcement action: WRITTEN INFORMAL
Enforcement action date: 12/05/2016
Enf. disposition status: Not reported
Enf. disp. status date: Not reported
Enforcement lead agency: State
Proposed penalty amount: Not reported
Final penalty amount: Not reported
Paid penalty amount: Not reported

Regulation violated: Not reported
Area of violation: TSD IS-Contingency Plan and Emergency Procedures
Date violation determined: 10/12/2016
Date achieved compliance: Not reported
Violation lead agency: State
Enforcement action: WRITTEN INFORMAL
Enforcement action date: 12/05/2016
Enf. disposition status: Not reported
Enf. disp. status date: Not reported
Enforcement lead agency: State
Proposed penalty amount: Not reported
Final penalty amount: Not reported
Paid penalty amount: Not reported

Regulation violated: Not reported

FIBERMARK (Continued) **1000885134**

Area of violation: TSD IS-General Facility Standards
Date violation determined: 10/12/2016
Date achieved compliance: Not reported
Violation lead agency: State
Enforcement action: WRITTEN INFORMAL
Enforcement action date: 12/05/2016
Enf. disposition status: Not reported
Enf. disp. status date: Not reported
Enforcement lead agency: State
Proposed penalty amount: Not reported
Final penalty amount: Not reported
Paid penalty amount: Not reported

Regulation violated: Not reported
Area of violation: State Statute or Regulation
Date violation determined: 10/12/2016
Date achieved compliance: Not reported
Violation lead agency: State
Enforcement action: WRITTEN INFORMAL
Enforcement action date: 12/05/2016
Enf. disposition status: Not reported
Enf. disp. status date: Not reported
Enforcement lead agency: State
Proposed penalty amount: Not reported
Final penalty amount: Not reported
Paid penalty amount: Not reported

Regulation violated: Not reported
Area of violation: Generators - Pre-transport
Date violation determined: 10/12/2016
Date achieved compliance: 10/15/2016
Violation lead agency: State
Enforcement action: Not reported
Enforcement action date: Not reported
Enf. disposition status: Not reported
Enf. disp. status date: Not reported
Enforcement lead agency: Not reported
Proposed penalty amount: Not reported
Final penalty amount: Not reported
Paid penalty amount: Not reported

Regulation violated: Not reported
Area of violation: Generators - Records/Reporting
Date violation determined: 10/12/2016
Date achieved compliance: Not reported
Violation lead agency: State
Enforcement action: WRITTEN INFORMAL
Enforcement action date: 12/05/2016
Enf. disposition status: Not reported
Enf. disp. status date: Not reported
Enforcement lead agency: State
Proposed penalty amount: Not reported
Final penalty amount: Not reported
Paid penalty amount: Not reported

Regulation violated: Not reported
Area of violation: Generators - Manifest

FIBERMARK (Continued) **1000885134**

Date violation determined: 11/13/2013
Date achieved compliance: 11/26/2013
Violation lead agency: State
Enforcement action: WRITTEN INFORMAL
Enforcement action date: 12/23/2013
Enf. disposition status: Not reported
Enf. disp. status date: Not reported
Enforcement lead agency: State
Proposed penalty amount: Not reported
Final penalty amount: Not reported
Paid penalty amount: Not reported

Regulation violated: Not reported
Area of violation: TSD IS-General Facility Standards
Date violation determined: 11/13/2013
Date achieved compliance: 01/17/2014
Violation lead agency: State
Enforcement action: WRITTEN INFORMAL
Enforcement action date: 12/23/2013
Enf. disposition status: Not reported
Enf. disp. status date: Not reported
Enforcement lead agency: State
Proposed penalty amount: Not reported
Final penalty amount: Not reported
Paid penalty amount: Not reported

Regulation violated: Not reported
Area of violation: TSD IS-Container Use and Management
Date violation determined: 11/13/2013
Date achieved compliance: 11/26/2013
Violation lead agency: State
Enforcement action: WRITTEN INFORMAL
Enforcement action date: 12/23/2013
Enf. disposition status: Not reported
Enf. disp. status date: Not reported
Enforcement lead agency: State
Proposed penalty amount: Not reported
Final penalty amount: Not reported
Paid penalty amount: Not reported

Regulation violated: SR - 7-310(a)(5)
Area of violation: Generators - Pre-transport
Date violation determined: 03/03/2005
Date achieved compliance: 04/22/2005
Violation lead agency: State
Enforcement action: WRITTEN INFORMAL
Enforcement action date: 04/04/2005
Enf. disposition status: Not reported
Enf. disp. status date: Not reported
Enforcement lead agency: State
Proposed penalty amount: Not reported
Final penalty amount: Not reported
Paid penalty amount: Not reported

Regulation violated: SR - 7-311(f)(1)
Area of violation: Generators - Pre-transport
Date violation determined: 03/03/2005

FIBERMARK (Continued) **1000885134**

Date achieved compliance: 04/22/2005
Violation lead agency: State
Enforcement action: WRITTEN INFORMAL
Enforcement action date: 04/04/2005
Enf. disposition status: Not reported
Enf. disp. status date: Not reported
Enforcement lead agency: State
Proposed penalty amount: Not reported
Final penalty amount: Not reported
Paid penalty amount: Not reported

Regulation violated: SR - 7-912(e)(6)
Area of violation: Generators - General
Date violation determined: 03/03/2005
Date achieved compliance: 04/22/2005
Violation lead agency: State
Enforcement action: WRITTEN INFORMAL
Enforcement action date: 04/04/2005
Enf. disposition status: Not reported
Enf. disp. status date: Not reported
Enforcement lead agency: State
Proposed penalty amount: Not reported
Final penalty amount: Not reported
Paid penalty amount: Not reported

Regulation violated: SR - 7-912(f)(1)
Area of violation: Generators - General
Date violation determined: 03/03/2005
Date achieved compliance: 04/22/2005
Violation lead agency: State
Enforcement action: WRITTEN INFORMAL
Enforcement action date: 04/04/2005
Enf. disposition status: Not reported
Enf. disp. status date: Not reported
Enforcement lead agency: State
Proposed penalty amount: Not reported
Final penalty amount: Not reported
Paid penalty amount: Not reported

Regulation violated: SR - 7-311(b)(2-3), (d)(2)
Area of violation: Generators - Pre-transport
Date violation determined: 08/23/2000
Date achieved compliance: 03/03/2005
Violation lead agency: State
Enforcement action: WRITTEN INFORMAL
Enforcement action date: 10/31/2000
Enf. disposition status: Not reported
Enf. disp. status date: Not reported
Enforcement lead agency: State
Proposed penalty amount: Not reported
Final penalty amount: Not reported
Paid penalty amount: Not reported

Regulation violated: SR - 7-303, 7-202(a)(2), 7-211
Area of violation: Generators - General
Date violation determined: 08/23/2000
Date achieved compliance: 11/29/2000

FIBERMARK (Continued) **1000885134**

Violation lead agency: State
Enforcement action: WRITTEN INFORMAL
Enforcement action date: 10/31/2000
Enf. disposition status: Not reported
Enf. disp. status date: Not reported
Enforcement lead agency: State
Proposed penalty amount: Not reported
Final penalty amount: Not reported
Paid penalty amount: Not reported

Regulation violated: SR - 7-806(b)(1,5,7,8)
Area of violation: State Statute or Regulation
Date violation determined: 08/23/2000
Date achieved compliance: 03/03/2005
Violation lead agency: State
Enforcement action: WRITTEN INFORMAL
Enforcement action date: 10/31/2000
Enf. disposition status: Not reported
Enf. disp. status date: Not reported
Enforcement lead agency: State
Proposed penalty amount: Not reported
Final penalty amount: Not reported
Paid penalty amount: Not reported

Regulation violated: SR - 7-308(b)(10)(C,F)
Area of violation: Generators - Pre-transport
Date violation determined: 08/23/2000
Date achieved compliance: 03/03/2005
Violation lead agency: State
Enforcement action: WRITTEN INFORMAL
Enforcement action date: 10/31/2000
Enf. disposition status: Not reported
Enf. disp. status date: Not reported
Enforcement lead agency: State
Proposed penalty amount: Not reported
Final penalty amount: Not reported
Paid penalty amount: Not reported

Regulation violated: SR - 7-912(d)(5)(A), (e)(5), (f)(3)
Area of violation: Listing - General
Date violation determined: 08/23/2000
Date achieved compliance: 03/03/2005
Violation lead agency: State
Enforcement action: WRITTEN INFORMAL
Enforcement action date: 10/31/2000
Enf. disposition status: Not reported
Enf. disp. status date: Not reported
Enforcement lead agency: State
Proposed penalty amount: Not reported
Final penalty amount: Not reported
Paid penalty amount: Not reported

Regulation violated: SR - 7-311(f)(1)
Area of violation: Generators - Pre-transport
Date violation determined: 08/23/2000
Date achieved compliance: 03/03/2005
Violation lead agency: State

FIBERMARK (Continued) **1000885134**

Enforcement action: WRITTEN INFORMAL
Enforcement action date: 10/31/2000
Enf. disposition status: Not reported
Enf. disp. status date: Not reported
Enforcement lead agency: State
Proposed penalty amount: Not reported
Final penalty amount: Not reported
Paid penalty amount: Not reported

Regulation violated: SR - 7-308(b)(9)(A,B,F),309(a)(4)(A
Area of violation: Generators - Pre-transport
Date violation determined: 08/23/2000
Date achieved compliance: 03/03/2005
Violation lead agency: State
Enforcement action: WRITTEN INFORMAL
Enforcement action date: 10/31/2000
Enf. disposition status: Not reported
Enf. disp. status date: Not reported
Enforcement lead agency: State
Proposed penalty amount: Not reported
Final penalty amount: Not reported
Paid penalty amount: Not reported

Regulation violated: SR - 7-203(o)
Area of violation: Listing - General
Date violation determined: 08/23/2000
Date achieved compliance: 11/29/2000
Violation lead agency: State
Enforcement action: WRITTEN INFORMAL
Enforcement action date: 10/31/2000
Enf. disposition status: Not reported
Enf. disp. status date: Not reported
Enforcement lead agency: State
Proposed penalty amount: Not reported
Final penalty amount: Not reported
Paid penalty amount: Not reported

Regulation violated: SR - 7-310(a)(3-5)
Area of violation: Generators - Pre-transport
Date violation determined: 08/23/2000
Date achieved compliance: 03/03/2005
Violation lead agency: State
Enforcement action: WRITTEN INFORMAL
Enforcement action date: 10/31/2000
Enf. disposition status: Not reported
Enf. disp. status date: Not reported
Enforcement lead agency: State
Proposed penalty amount: Not reported
Final penalty amount: Not reported
Paid penalty amount: Not reported

Regulation violated: SR - 7-802(1)
Area of violation: Generators - Records/Reporting
Date violation determined: 10/21/1996
Date achieved compliance: 11/27/1996
Violation lead agency: State
Enforcement action: WRITTEN INFORMAL

FIBERMARK (Continued) **1000885134**

Enforcement action date: 10/21/1996
Enf. disposition status: Not reported
Enf. disp. status date: Not reported
Enforcement lead agency: State
Proposed penalty amount: Not reported
Final penalty amount: Not reported
Paid penalty amount: Not reported

Regulation violated: SR - 7-309(1)(a)
Area of violation: Generators - Records/Reporting
Date violation determined: 10/24/1991
Date achieved compliance: 07/29/1992
Violation lead agency: State
Enforcement action: WRITTEN INFORMAL
Enforcement action date: 12/15/1991
Enf. disposition status: Not reported
Enf. disp. status date: Not reported
Enforcement lead agency: State
Proposed penalty amount: Not reported
Final penalty amount: Not reported
Paid penalty amount: Not reported

Regulation violated: SR - 7-309(4)
Area of violation: Generators - General
Date violation determined: 10/24/1991
Date achieved compliance: 07/29/1992
Violation lead agency: State
Enforcement action: WRITTEN INFORMAL
Enforcement action date: 12/15/1991
Enf. disposition status: Not reported
Enf. disp. status date: Not reported
Enforcement lead agency: State
Proposed penalty amount: Not reported
Final penalty amount: Not reported
Paid penalty amount: Not reported

Regulation violated: SR - 7-702(1)(k)
Area of violation: Generators - Manifest
Date violation determined: 10/24/1991
Date achieved compliance: 07/29/1992
Violation lead agency: State
Enforcement action: WRITTEN INFORMAL
Enforcement action date: 12/15/1991
Enf. disposition status: Not reported
Enf. disp. status date: Not reported
Enforcement lead agency: State
Proposed penalty amount: Not reported
Final penalty amount: Not reported
Paid penalty amount: Not reported

Regulation violated: SR - 7-309(3)
Area of violation: Generators - General
Date violation determined: 10/24/1991
Date achieved compliance: 07/29/1992
Violation lead agency: State
Enforcement action: WRITTEN INFORMAL
Enforcement action date: 12/15/1991

FIBERMARK (Continued) **1000885134**

Enf. disposition status: Not reported
Enf. disp. status date: Not reported
Enforcement lead agency: State
Proposed penalty amount: Not reported
Final penalty amount: Not reported
Paid penalty amount: Not reported

Regulation violated: SR - 7-309(a)(d)
Area of violation: Generators - General
Date violation determined: 10/24/1991
Date achieved compliance: 07/29/1992
Violation lead agency: State
Enforcement action: WRITTEN INFORMAL
Enforcement action date: 12/15/1991
Enf. disposition status: Not reported
Enf. disp. status date: Not reported
Enforcement lead agency: State
Proposed penalty amount: Not reported
Final penalty amount: Not reported
Paid penalty amount: Not reported

Regulation violated: Not reported
Area of violation: Generators - General
Date violation determined: 02/27/1991
Date achieved compliance: 10/24/1991
Violation lead agency: State
Enforcement action: WRITTEN INFORMAL
Enforcement action date: 04/08/1991
Enf. disposition status: Not reported
Enf. disp. status date: Not reported
Enforcement lead agency: State
Proposed penalty amount: Not reported
Final penalty amount: Not reported
Paid penalty amount: Not reported

Regulation violated: Not reported
Area of violation: LDR - General
Date violation determined: 02/27/1991
Date achieved compliance: 10/24/1991
Violation lead agency: State
Enforcement action: WRITTEN INFORMAL
Enforcement action date: 04/08/1991
Enf. disposition status: Not reported
Enf. disp. status date: Not reported
Enforcement lead agency: State
Proposed penalty amount: Not reported
Final penalty amount: Not reported
Paid penalty amount: Not reported

Evaluation Action Summary:
Evaluation date: 10/12/2016
Evaluation: COMPLIANCE EVALUATION INSPECTION ON-SITE
Area of violation: TSD IS-Contingency Plan and Emergency Procedures
Date achieved compliance: Not reported
Evaluation lead agency: State

Evaluation date: 10/12/2016

FIBERMARK (Continued) **1000885134**

Evaluation: COMPLIANCE EVALUATION INSPECTION ON-SITE
Area of violation: Generators - Records/Reporting
Date achieved compliance: Not reported
Evaluation lead agency: State

Evaluation date: 10/12/2016
Evaluation: COMPLIANCE EVALUATION INSPECTION ON-SITE
Area of violation: Universal Waste - Small Quantity Handlers
Date achieved compliance: Not reported
Evaluation lead agency: State

Evaluation date: 10/12/2016
Evaluation: COMPLIANCE EVALUATION INSPECTION ON-SITE
Area of violation: Generators - Pre-transport
Date achieved compliance: 10/15/2016
Evaluation lead agency: State

Evaluation date: 10/12/2016
Evaluation: COMPLIANCE EVALUATION INSPECTION ON-SITE
Area of violation: TSD IS-General Facility Standards
Date achieved compliance: Not reported
Evaluation lead agency: State

Evaluation date: 10/12/2016
Evaluation: COMPLIANCE EVALUATION INSPECTION ON-SITE
Area of violation: State Statute or Regulation
Date achieved compliance: Not reported
Evaluation lead agency: State

Evaluation date: 11/13/2013
Evaluation: COMPLIANCE EVALUATION INSPECTION ON-SITE
Area of violation: Generators - Manifest
Date achieved compliance: 11/26/2013
Evaluation lead agency: State

Evaluation date: 11/13/2013
Evaluation: COMPLIANCE EVALUATION INSPECTION ON-SITE
Area of violation: TSD IS-General Facility Standards
Date achieved compliance: 01/17/2014
Evaluation lead agency: State

Evaluation date: 11/13/2013
Evaluation: COMPLIANCE EVALUATION INSPECTION ON-SITE
Area of violation: TSD IS-Container Use and Management
Date achieved compliance: 11/26/2013
Evaluation lead agency: State

Evaluation date: 05/11/2010
Evaluation: COMPLIANCE EVALUATION INSPECTION ON-SITE
Area of violation: Not reported
Date achieved compliance: Not reported
Evaluation lead agency: EPA

Evaluation date: 01/16/2008
Evaluation: FOCUSED COMPLIANCE INSPECTION
Area of violation: Not reported
Date achieved compliance: Not reported

FIBERMARK (Continued) **1000885134**

Evaluation lead agency: State

Evaluation date: 03/03/2005
Evaluation: COMPLIANCE EVALUATION INSPECTION ON-SITE
Area of violation: Generators - Pre-transport
Date achieved compliance: 04/22/2005
Evaluation lead agency: State

Evaluation date: 03/03/2005
Evaluation: COMPLIANCE EVALUATION INSPECTION ON-SITE
Area of violation: Generators - General
Date achieved compliance: 04/22/2005
Evaluation lead agency: State

Evaluation date: 08/23/2000
Evaluation: COMPLIANCE EVALUATION INSPECTION ON-SITE
Area of violation: Generators - General
Date achieved compliance: 11/29/2000
Evaluation lead agency: State

Evaluation date: 08/23/2000
Evaluation: COMPLIANCE EVALUATION INSPECTION ON-SITE
Area of violation: Generators - Pre-transport
Date achieved compliance: 03/03/2005
Evaluation lead agency: State

Evaluation date: 08/23/2000
Evaluation: COMPLIANCE EVALUATION INSPECTION ON-SITE
Area of violation: Listing - General
Date achieved compliance: 11/29/2000
Evaluation lead agency: State

Evaluation date: 08/23/2000
Evaluation: COMPLIANCE EVALUATION INSPECTION ON-SITE
Area of violation: Listing - General
Date achieved compliance: 03/03/2005
Evaluation lead agency: State

Evaluation date: 08/23/2000
Evaluation: COMPLIANCE EVALUATION INSPECTION ON-SITE
Area of violation: State Statute or Regulation
Date achieved compliance: 03/03/2005
Evaluation lead agency: State

Evaluation date: 10/21/1996
Evaluation: FOCUSED COMPLIANCE INSPECTION
Area of violation: Generators - Records/Reporting
Date achieved compliance: 11/27/1996
Evaluation lead agency: State

Evaluation date: 03/31/1994
Evaluation: COMPLIANCE EVALUATION INSPECTION ON-SITE
Area of violation: Not reported
Date achieved compliance: Not reported
Evaluation lead agency: State

Evaluation date: 07/29/1992

FIBERMARK (Continued) **1000885134**

Evaluation: COMPLIANCE SCHEDULE EVALUATION
Area of violation: Not reported
Date achieved compliance: Not reported
Evaluation lead agency: State

Evaluation date: 10/24/1991
Evaluation: COMPLIANCE EVALUATION INSPECTION ON-SITE
Area of violation: Generators - Manifest
Date achieved compliance: 07/29/1992
Evaluation lead agency: State

Evaluation date: 10/24/1991
Evaluation: COMPLIANCE EVALUATION INSPECTION ON-SITE
Area of violation: Generators - General
Date achieved compliance: 07/29/1992
Evaluation lead agency: State

Evaluation date: 10/24/1991
Evaluation: COMPLIANCE EVALUATION INSPECTION ON-SITE
Area of violation: Generators - Records/Reporting
Date achieved compliance: 07/29/1992
Evaluation lead agency: State

Evaluation date: 02/27/1991
Evaluation: COMPLIANCE EVALUATION INSPECTION ON-SITE
Area of violation: LDR - General
Date achieved compliance: 10/24/1991
Evaluation lead agency: State

Evaluation date: 02/27/1991
Evaluation: COMPLIANCE EVALUATION INSPECTION ON-SITE
Area of violation: Generators - General
Date achieved compliance: 10/24/1991
Evaluation lead agency: State

Evaluation date: 01/05/1987
Evaluation: COMPLIANCE EVALUATION INSPECTION ON-SITE
Area of violation: Not reported
Date achieved compliance: Not reported
Evaluation lead agency: State

ICIS:
Enforcement Action ID: VT000A0000500250000400017
FRS ID: 110000763148
Action Name: FIBERMARK INC. 500250000400017
Facility Name: FIBERMARK INC.
Facility Address: 161 WELLINGTON ROAD
BRATTLEBORO, VT 05301
Enforcement Action Type: Notice of Violation
Facility County: WINDHAM
Program System Acronym: AIR
Enforcement Action Forum Desc: Administrative - Informal
EA Type Code: NOV
Facility SIC Code: 2631
Federal Facility ID: Not reported
Latitude in Decimal Degrees: 42.88731
Longitude in Decimal Degrees: -72.547641
Permit Type Desc: Not reported

FIBERMARK (Continued) **1000885134**

Program System Acronym: VT0000005002500004
Facility NAICS Code: 322130
Tribal Land Code: Not reported

US AIRS (AFS):
Envid: 1000885134
Region Code: 01
County Code: VT025
Programmatic ID: AIR VT0000005002500004
Facility Registry ID: 110000763148
D and B Number: Not reported
Facility Site Name: FIBERMARK INC.
Primary SIC Code: 2631
NAICS Code: 322130
Default Air Classification Code: MAJ
Facility Type of Ownership Code: POF
Air CMS Category Code: TVM
HPV Status: Not reported

US AIRS (AFS):
Region Code: 01
Programmatic ID: AIR VT0000005002500004
Facility Registry ID: 110000763148
Air Operating Status Code: OPR
Default Air Classification Code: MAJ
Air Program: Title V Permits
Activity Date: 2007-01-31 00:00:00
Activity Status Date: Not reported
Activity Group: Compliance Monitoring
Activity Type: Inspection/Evaluation
Activity Status: Not reported

Region Code: 01
Programmatic ID: AIR VT0000005002500004
Facility Registry ID: 110000763148
Air Operating Status Code: OPR
Default Air Classification Code: MAJ
Air Program: Title V Permits
Activity Date: 2007-03-11 00:00:00
Activity Status Date: Not reported
Activity Group: Compliance Monitoring
Activity Type: Inspection/Evaluation
Activity Status: Not reported

Region Code: 01
Programmatic ID: AIR VT0000005002500004
Facility Registry ID: 110000763148
Air Operating Status Code: OPR
Default Air Classification Code: MAJ
Air Program: Title V Permits
Activity Date: 2007-10-17 00:00:00
Activity Status Date: Not reported
Activity Group: Compliance Monitoring
Activity Type: Inspection/Evaluation
Activity Status: Not reported

FIBERMARK (Continued) **1000885134**

Region Code: 01
Programmatic ID: AIR VT0000005002500004
Facility Registry ID: 110000763148
Air Operating Status Code: OPR
Default Air Classification Code: MAJ
Air Program: Title V Permits
Activity Date: 2008-01-14 00:00:00
Activity Status Date: Not reported
Activity Group: Compliance Monitoring
Activity Type: Inspection/Evaluation
Activity Status: Not reported

Region Code: 01
Programmatic ID: AIR VT0000005002500004
Facility Registry ID: 110000763148
Air Operating Status Code: OPR
Default Air Classification Code: MAJ
Air Program: Title V Permits
Activity Date: 2008-03-11 00:00:00
Activity Status Date: Not reported
Activity Group: Compliance Monitoring
Activity Type: Inspection/Evaluation
Activity Status: Not reported

Region Code: 01
Programmatic ID: AIR VT0000005002500004
Facility Registry ID: 110000763148
Air Operating Status Code: OPR
Default Air Classification Code: MAJ
Air Program: Title V Permits
Activity Date: 2009-01-20 00:00:00
Activity Status Date: Not reported
Activity Group: Compliance Monitoring
Activity Type: Inspection/Evaluation
Activity Status: Not reported

Region Code: 01
Programmatic ID: AIR VT0000005002500004
Facility Registry ID: 110000763148
Air Operating Status Code: OPR
Default Air Classification Code: MAJ
Air Program: Title V Permits
Activity Date: 2009-02-17 00:00:00
Activity Status Date: Not reported
Activity Group: Compliance Monitoring
Activity Type: Inspection/Evaluation
Activity Status: Not reported

Region Code: 01
Programmatic ID: AIR VT0000005002500004
Facility Registry ID: 110000763148
Air Operating Status Code: OPR
Default Air Classification Code: MAJ
Air Program: Title V Permits
Activity Date: 2010-01-19 00:00:00
Activity Status Date: Not reported
Activity Group: Compliance Monitoring

FIBERMARK (Continued) **1000885134**

Activity Type: Inspection/Evaluation
Activity Status: Not reported

Region Code: 01
Programmatic ID: AIR VT0000005002500004
Facility Registry ID: 110000763148
Air Operating Status Code: OPR
Default Air Classification Code: MAJ
Air Program: Title V Permits
Activity Date: 2010-03-11 00:00:00
Activity Status Date: Not reported
Activity Group: Compliance Monitoring
Activity Type: Inspection/Evaluation
Activity Status: Not reported

Region Code: 01
Programmatic ID: AIR VT0000005002500004
Facility Registry ID: 110000763148
Air Operating Status Code: OPR
Default Air Classification Code: MAJ
Air Program: Title V Permits
Activity Date: 2010-10-19 00:00:00
Activity Status Date: Not reported
Activity Group: Compliance Monitoring
Activity Type: Inspection/Evaluation
Activity Status: Not reported

Region Code: 01
Programmatic ID: AIR VT0000005002500004
Facility Registry ID: 110000763148
Air Operating Status Code: OPR
Default Air Classification Code: MAJ
Air Program: Title V Permits
Activity Date: 2011-02-01 00:00:00
Activity Status Date: Not reported
Activity Group: Compliance Monitoring
Activity Type: Inspection/Evaluation
Activity Status: Not reported

Region Code: 01
Programmatic ID: AIR VT0000005002500004
Facility Registry ID: 110000763148
Air Operating Status Code: OPR
Default Air Classification Code: MAJ
Air Program: Title V Permits
Activity Date: 2011-02-22 00:00:00
Activity Status Date: Not reported
Activity Group: Compliance Monitoring
Activity Type: Inspection/Evaluation
Activity Status: Not reported

Region Code: 01
Programmatic ID: AIR VT0000005002500004
Facility Registry ID: 110000763148
Air Operating Status Code: OPR
Default Air Classification Code: MAJ
Air Program: Title V Permits

FIBERMARK (Continued) **1000885134**

Activity Date: 2012-01-25 00:00:00
Activity Status Date: Not reported
Activity Group: Compliance Monitoring
Activity Type: Inspection/Evaluation
Activity Status: Not reported

Region Code: 01
Programmatic ID: AIR VT0000005002500004
Facility Registry ID: 110000763148
Air Operating Status Code: OPR
Default Air Classification Code: MAJ
Air Program: Title V Permits
Activity Date: 2012-02-23 00:00:00
Activity Status Date: Not reported
Activity Group: Compliance Monitoring
Activity Type: Inspection/Evaluation
Activity Status: Not reported

Region Code: 01
Programmatic ID: AIR VT0000005002500004
Facility Registry ID: 110000763148
Air Operating Status Code: OPR
Default Air Classification Code: MAJ
Air Program: Title V Permits
Activity Date: 2012-12-05 00:00:00
Activity Status Date: Not reported
Activity Group: Compliance Monitoring
Activity Type: Inspection/Evaluation
Activity Status: Not reported

Region Code: 01
Programmatic ID: AIR VT0000005002500004
Facility Registry ID: 110000763148
Air Operating Status Code: OPR
Default Air Classification Code: MAJ
Air Program: Title V Permits
Activity Date: 2012-12-06 00:00:00
Activity Status Date: Not reported
Activity Group: Compliance Monitoring
Activity Type: Inspection/Evaluation
Activity Status: Not reported

Region Code: 01
Programmatic ID: AIR VT0000005002500004
Facility Registry ID: 110000763148
Air Operating Status Code: OPR
Default Air Classification Code: MAJ
Air Program: Title V Permits
Activity Date: 2013-02-04 00:00:00
Activity Status Date: Not reported
Activity Group: Compliance Monitoring
Activity Type: Inspection/Evaluation
Activity Status: Not reported

Region Code: 01
Programmatic ID: AIR VT0000005002500004
Facility Registry ID: 110000763148

FIBERMARK (Continued) **1000885134**

Air Operating Status Code:	OPR
Default Air Classification Code:	MAJ
Air Program:	Title V Permits
Activity Date:	2013-02-27 00:00:00
Activity Status Date:	Not reported
Activity Group:	Compliance Monitoring
Activity Type:	Inspection/Evaluation
Activity Status:	Not reported

Region Code:	01
Programmatic ID:	AIR VT0000005002500004
Facility Registry ID:	110000763148
Air Operating Status Code:	OPR
Default Air Classification Code:	MAJ
Air Program:	Title V Permits
Activity Date:	2014-02-03 00:00:00
Activity Status Date:	Not reported
Activity Group:	Compliance Monitoring
Activity Type:	Inspection/Evaluation
Activity Status:	Not reported

Region Code:	01
Programmatic ID:	AIR VT0000005002500004
Facility Registry ID:	110000763148
Air Operating Status Code:	OPR
Default Air Classification Code:	MAJ
Air Program:	Title V Permits
Activity Date:	2014-03-09 00:00:00
Activity Status Date:	Not reported
Activity Group:	Compliance Monitoring
Activity Type:	Inspection/Evaluation
Activity Status:	Not reported

Region Code:	01
Programmatic ID:	AIR VT0000005002500004
Facility Registry ID:	110000763148
Air Operating Status Code:	OPR
Default Air Classification Code:	MAJ
Air Program:	Title V Permits
Activity Date:	2016-02-02 00:00:00
Activity Status Date:	Not reported
Activity Group:	Compliance Monitoring
Activity Type:	Inspection/Evaluation
Activity Status:	Not reported

Region Code:	01
Programmatic ID:	AIR VT0000005002500004
Facility Registry ID:	110000763148
Air Operating Status Code:	OPR
Default Air Classification Code:	MAJ
Air Program:	MACT Standards (40 CFR Part 63)
Activity Date:	2015-08-10 00:00:00
Activity Status Date:	2015-08-13 00:00:00
Activity Group:	Compliance Monitoring
Activity Type:	Inspection/Evaluation
Activity Status:	Active

FIBERMARK (Continued) **1000885134**

Region Code: 01
Programmatic ID: AIR VT0000005002500004
Facility Registry ID: 110000763148
Air Operating Status Code: OPR
Default Air Classification Code: MAJ
Air Program: MACT Standards (40 CFR Part 63)
Activity Date: 2016-06-16 00:00:00
Activity Status Date: 2016-07-29 00:00:00
Activity Group: Compliance Monitoring
Activity Type: Inspection/Evaluation
Activity Status: Active

Region Code: 01
Programmatic ID: AIR VT0000005002500004
Facility Registry ID: 110000763148
Air Operating Status Code: OPR
Default Air Classification Code: MAJ
Air Program: New Source Performance Standards
Activity Date: 2015-08-10 00:00:00
Activity Status Date: 2015-08-13 00:00:00
Activity Group: Compliance Monitoring
Activity Type: Inspection/Evaluation
Activity Status: Active

Region Code: 01
Programmatic ID: AIR VT0000005002500004
Facility Registry ID: 110000763148
Air Operating Status Code: OPR
Default Air Classification Code: MAJ
Air Program: New Source Performance Standards
Activity Date: 2016-06-16 00:00:00
Activity Status Date: 2016-07-29 00:00:00
Activity Group: Compliance Monitoring
Activity Type: Inspection/Evaluation
Activity Status: Active

Region Code: 01
Programmatic ID: AIR VT0000005002500004
Facility Registry ID: 110000763148
Air Operating Status Code: OPR
Default Air Classification Code: MAJ
Air Program: State Implementation Plan for National Primary and Secondary Ambient Air Quality Standards
Activity Date: 2015-08-10 00:00:00
Activity Status Date: 2015-08-13 00:00:00
Activity Group: Compliance Monitoring
Activity Type: Inspection/Evaluation
Activity Status: Active

Region Code: 01
Programmatic ID: AIR VT0000005002500004
Facility Registry ID: 110000763148
Air Operating Status Code: OPR
Default Air Classification Code: MAJ
Air Program: State Implementation Plan for National Primary and Secondary Ambient Air Quality Standards
Activity Date: 2016-06-16 00:00:00
Activity Status Date: 2016-07-29 00:00:00
Activity Group: Compliance Monitoring

FIBERMARK (Continued) **1000885134**

Activity Type: Inspection/Evaluation
Activity Status: Active

Region Code: 01
Programmatic ID: AIR VT0000005002500004
Facility Registry ID: 110000763148
Air Operating Status Code: OPR
Default Air Classification Code: MAJ
Air Program: State Implementation Plan for National Primary and Secondary Ambient Air Quality Standards
Activity Date: 1977-03-11 00:00:00
Activity Status Date: Not reported
Activity Group: Compliance Monitoring
Activity Type: Inspection/Evaluation
Activity Status: Not reported

Region Code: 01
Programmatic ID: AIR VT0000005002500004
Facility Registry ID: 110000763148
Air Operating Status Code: OPR
Default Air Classification Code: MAJ
Air Program: State Implementation Plan for National Primary and Secondary Ambient Air Quality Standards
Activity Date: 1979-06-05 00:00:00
Activity Status Date: Not reported
Activity Group: Compliance Monitoring
Activity Type: Inspection/Evaluation
Activity Status: Not reported

Region Code: 01
Programmatic ID: AIR VT0000005002500004
Facility Registry ID: 110000763148
Air Operating Status Code: OPR
Default Air Classification Code: MAJ
Air Program: State Implementation Plan for National Primary and Secondary Ambient Air Quality Standards
Activity Date: 1980-12-03 00:00:00
Activity Status Date: Not reported
Activity Group: Compliance Monitoring
Activity Type: Inspection/Evaluation
Activity Status: Not reported

Region Code: 01
Programmatic ID: AIR VT0000005002500004
Facility Registry ID: 110000763148
Air Operating Status Code: OPR
Default Air Classification Code: MAJ
Air Program: State Implementation Plan for National Primary and Secondary Ambient Air Quality Standards
Activity Date: 1981-10-05 00:00:00
Activity Status Date: Not reported
Activity Group: Compliance Monitoring
Activity Type: Inspection/Evaluation
Activity Status: Not reported

Region Code: 01
Programmatic ID: AIR VT0000005002500004
Facility Registry ID: 110000763148
Air Operating Status Code: OPR
Default Air Classification Code: MAJ
Air Program: State Implementation Plan for National Primary and Secondary Ambient Air Quality Standards

FIBERMARK (Continued) **1000885134**

Activity Date:	1982-12-20 00:00:00
Activity Status Date:	Not reported
Activity Group:	Compliance Monitoring
Activity Type:	Inspection/Evaluation
Activity Status:	Not reported
Region Code:	01
Programmatic ID:	AIR VT0000005002500004
Facility Registry ID:	110000763148
Air Operating Status Code:	OPR
Default Air Classification Code:	MAJ
Air Program:	State Implementation Plan for National Primary and Secondary Ambient Air Quality Standards
Activity Date:	1984-01-26 00:00:00
Activity Status Date:	Not reported
Activity Group:	Compliance Monitoring
Activity Type:	Inspection/Evaluation
Activity Status:	Not reported
Region Code:	01
Programmatic ID:	AIR VT0000005002500004
Facility Registry ID:	110000763148
Air Operating Status Code:	OPR
Default Air Classification Code:	MAJ
Air Program:	State Implementation Plan for National Primary and Secondary Ambient Air Quality Standards
Activity Date:	1985-01-22 00:00:00
Activity Status Date:	Not reported
Activity Group:	Compliance Monitoring
Activity Type:	Inspection/Evaluation
Activity Status:	Not reported
Region Code:	01
Programmatic ID:	AIR VT0000005002500004
Facility Registry ID:	110000763148
Air Operating Status Code:	OPR
Default Air Classification Code:	MAJ
Air Program:	State Implementation Plan for National Primary and Secondary Ambient Air Quality Standards
Activity Date:	1986-01-07 00:00:00
Activity Status Date:	Not reported
Activity Group:	Compliance Monitoring
Activity Type:	Inspection/Evaluation
Activity Status:	Not reported
Region Code:	01
Programmatic ID:	AIR VT0000005002500004
Facility Registry ID:	110000763148
Air Operating Status Code:	OPR
Default Air Classification Code:	MAJ
Air Program:	State Implementation Plan for National Primary and Secondary Ambient Air Quality Standards
Activity Date:	1987-03-26 00:00:00
Activity Status Date:	Not reported
Activity Group:	Compliance Monitoring
Activity Type:	Inspection/Evaluation
Activity Status:	Not reported
Region Code:	01
Programmatic ID:	AIR VT0000005002500004
Facility Registry ID:	110000763148

FIBERMARK (Continued) **1000885134**

Air Operating Status Code: OPR
Default Air Classification Code: MAJ
Air Program: State Implementation Plan for National Primary and Secondary Ambient Air Quality Standards
Activity Date: 1988-10-25 00:00:00
Activity Status Date: Not reported
Activity Group: Compliance Monitoring
Activity Type: Inspection/Evaluation
Activity Status: Not reported

Region Code: 01
Programmatic ID: AIR VT0000005002500004
Facility Registry ID: 110000763148
Air Operating Status Code: OPR
Default Air Classification Code: MAJ
Air Program: State Implementation Plan for National Primary and Secondary Ambient Air Quality Standards
Activity Date: 1989-11-29 00:00:00
Activity Status Date: Not reported
Activity Group: Compliance Monitoring
Activity Type: Inspection/Evaluation
Activity Status: Not reported

Region Code: 01
Programmatic ID: AIR VT0000005002500004
Facility Registry ID: 110000763148
Air Operating Status Code: OPR
Default Air Classification Code: MAJ
Air Program: State Implementation Plan for National Primary and Secondary Ambient Air Quality Standards
Activity Date: 1992-11-10 00:00:00
Activity Status Date: Not reported
Activity Group: Compliance Monitoring
Activity Type: Inspection/Evaluation
Activity Status: Not reported

Region Code: 01
Programmatic ID: AIR VT0000005002500004
Facility Registry ID: 110000763148
Air Operating Status Code: OPR
Default Air Classification Code: MAJ
Air Program: State Implementation Plan for National Primary and Secondary Ambient Air Quality Standards
Activity Date: 1993-02-05 00:00:00
Activity Status Date: Not reported
Activity Group: Compliance Monitoring
Activity Type: Inspection/Evaluation
Activity Status: Not reported

Region Code: 01
Programmatic ID: AIR VT0000005002500004
Facility Registry ID: 110000763148
Air Operating Status Code: OPR
Default Air Classification Code: MAJ
Air Program: State Implementation Plan for National Primary and Secondary Ambient Air Quality Standards
Activity Date: 1994-01-21 00:00:00
Activity Status Date: Not reported
Activity Group: Compliance Monitoring
Activity Type: Inspection/Evaluation
Activity Status: Not reported

FIBERMARK (Continued) **1000885134**

Region Code: 01
Programmatic ID: AIR VT0000005002500004
Facility Registry ID: 110000763148
Air Operating Status Code: OPR
Default Air Classification Code: MAJ
Air Program: State Implementation Plan for National Primary and Secondary Ambient Air Quality Standards
Activity Date: 1995-03-02 00:00:00
Activity Status Date: Not reported
Activity Group: Compliance Monitoring
Activity Type: Inspection/Evaluation
Activity Status: Not reported

Region Code: 01
Programmatic ID: AIR VT0000005002500004
Facility Registry ID: 110000763148
Air Operating Status Code: OPR
Default Air Classification Code: MAJ
Air Program: State Implementation Plan for National Primary and Secondary Ambient Air Quality Standards
Activity Date: 1996-01-31 00:00:00
Activity Status Date: Not reported
Activity Group: Compliance Monitoring
Activity Type: Inspection/Evaluation
Activity Status: Not reported

Region Code: 01
Programmatic ID: AIR VT0000005002500004
Facility Registry ID: 110000763148
Air Operating Status Code: OPR
Default Air Classification Code: MAJ
Air Program: State Implementation Plan for National Primary and Secondary Ambient Air Quality Standards
Activity Date: 2001-02-15 00:00:00
Activity Status Date: Not reported
Activity Group: Compliance Monitoring
Activity Type: Inspection/Evaluation
Activity Status: Not reported

Region Code: 01
Programmatic ID: AIR VT0000005002500004
Facility Registry ID: 110000763148
Air Operating Status Code: OPR
Default Air Classification Code: MAJ
Air Program: State Implementation Plan for National Primary and Secondary Ambient Air Quality Standards
Activity Date: 2003-04-01 00:00:00
Activity Status Date: Not reported
Activity Group: Compliance Monitoring
Activity Type: Inspection/Evaluation
Activity Status: Not reported

Region Code: 01
Programmatic ID: AIR VT0000005002500004
Facility Registry ID: 110000763148
Air Operating Status Code: OPR
Default Air Classification Code: MAJ
Air Program: State Implementation Plan for National Primary and Secondary Ambient Air Quality Standards
Activity Date: 2005-11-14 00:00:00
Activity Status Date: Not reported
Activity Group: Compliance Monitoring

FIBERMARK (Continued) **1000885134**

Activity Type: Inspection/Evaluation
Activity Status: Not reported

Region Code: 01
Programmatic ID: AIR VT0000005002500004
Facility Registry ID: 110000763148
Air Operating Status Code: OPR
Default Air Classification Code: MAJ
Air Program: State Implementation Plan for National Primary and Secondary Ambient Air Quality Standards
Activity Date: 2007-10-17 00:00:00
Activity Status Date: Not reported
Activity Group: Compliance Monitoring
Activity Type: Inspection/Evaluation
Activity Status: Not reported

Region Code: 01
Programmatic ID: AIR VT0000005002500004
Facility Registry ID: 110000763148
Air Operating Status Code: OPR
Default Air Classification Code: MAJ
Air Program: State Implementation Plan for National Primary and Secondary Ambient Air Quality Standards
Activity Date: 2010-10-19 00:00:00
Activity Status Date: Not reported
Activity Group: Compliance Monitoring
Activity Type: Inspection/Evaluation
Activity Status: Not reported

Region Code: 01
Programmatic ID: AIR VT0000005002500004
Facility Registry ID: 110000763148
Air Operating Status Code: OPR
Default Air Classification Code: MAJ
Air Program: State Implementation Plan for National Primary and Secondary Ambient Air Quality Standards
Activity Date: 2012-12-05 00:00:00
Activity Status Date: Not reported
Activity Group: Compliance Monitoring
Activity Type: Inspection/Evaluation
Activity Status: Not reported

Region Code: 01
Programmatic ID: AIR VT0000005002500004
Facility Registry ID: 110000763148
Air Operating Status Code: OPR
Default Air Classification Code: MAJ
Air Program: State Implementation Plan for National Primary and Secondary Ambient Air Quality Standards
Activity Date: 2012-12-06 00:00:00
Activity Status Date: Not reported
Activity Group: Compliance Monitoring
Activity Type: Inspection/Evaluation
Activity Status: Not reported

Region Code: 01
Programmatic ID: AIR VT0000005002500004
Facility Registry ID: 110000763148
Air Operating Status Code: OPR
Default Air Classification Code: MAJ
Air Program: State Implementation Plan for National Primary and Secondary Ambient Air Quality Standards

FIBERMARK (Continued) **1000885134**

Activity Date: 1992-11-18 00:00:00
Activity Status Date: 1992-11-18 00:00:00
Activity Group: Enforcement Action
Activity Type: Administrative - Informal
Activity Status: Achieved

Region Code: 01
Programmatic ID: AIR VT0000005002500004
Facility Registry ID: 110000763148
Air Operating Status Code: OPR
Default Air Classification Code: MAJ
Air Program: Title V Permits
Activity Date: 2015-02-02 00:00:00
Activity Status Date: 2015-02-13 00:00:00
Activity Group: Compliance Monitoring
Activity Type: Inspection/Evaluation
Activity Status: Active

Region Code: 01
Programmatic ID: AIR VT0000005002500004
Facility Registry ID: 110000763148
Air Operating Status Code: OPR
Default Air Classification Code: MAJ
Air Program: Title V Permits
Activity Date: 2015-08-10 00:00:00
Activity Status Date: 2015-08-13 00:00:00
Activity Group: Compliance Monitoring
Activity Type: Inspection/Evaluation
Activity Status: Active

Region Code: 01
Programmatic ID: AIR VT0000005002500004
Facility Registry ID: 110000763148
Air Operating Status Code: OPR
Default Air Classification Code: MAJ
Air Program: Title V Permits
Activity Date: 2016-06-16 00:00:00
Activity Status Date: 2016-07-29 00:00:00
Activity Group: Compliance Monitoring
Activity Type: Inspection/Evaluation
Activity Status: Active

Region Code: 01
Programmatic ID: AIR VT0000005002500004
Facility Registry ID: 110000763148
Air Operating Status Code: OPR
Default Air Classification Code: MAJ
Air Program: Title V Permits
Activity Date: 2004-01-30 00:00:00
Activity Status Date: Not reported
Activity Group: Compliance Monitoring
Activity Type: Inspection/Evaluation
Activity Status: Not reported

Region Code: 01
Programmatic ID: AIR VT0000005002500004
Facility Registry ID: 110000763148

FIBERMARK (Continued) **1000885134**

Air Operating Status Code: OPR
Default Air Classification Code: MAJ
Air Program: Title V Permits
Activity Date: 2004-03-30 00:00:00
Activity Status Date: Not reported
Activity Group: Compliance Monitoring
Activity Type: Inspection/Evaluation
Activity Status: Not reported

Region Code: 01
Programmatic ID: AIR VT0000005002500004
Facility Registry ID: 110000763148
Air Operating Status Code: OPR
Default Air Classification Code: MAJ
Air Program: Title V Permits
Activity Date: 2005-01-31 00:00:00
Activity Status Date: Not reported
Activity Group: Compliance Monitoring
Activity Type: Inspection/Evaluation
Activity Status: Not reported

Region Code: 01
Programmatic ID: AIR VT0000005002500004
Facility Registry ID: 110000763148
Air Operating Status Code: OPR
Default Air Classification Code: MAJ
Air Program: Title V Permits
Activity Date: 2005-02-15 00:00:00
Activity Status Date: Not reported
Activity Group: Compliance Monitoring
Activity Type: Inspection/Evaluation
Activity Status: Not reported

Region Code: 01
Programmatic ID: AIR VT0000005002500004
Facility Registry ID: 110000763148
Air Operating Status Code: OPR
Default Air Classification Code: MAJ
Air Program: Title V Permits
Activity Date: 2005-11-14 00:00:00
Activity Status Date: Not reported
Activity Group: Compliance Monitoring
Activity Type: Inspection/Evaluation
Activity Status: Not reported

Region Code: 01
Programmatic ID: AIR VT0000005002500004
Facility Registry ID: 110000763148
Air Operating Status Code: OPR
Default Air Classification Code: MAJ
Air Program: Title V Permits
Activity Date: 2006-01-20 00:00:00
Activity Status Date: Not reported
Activity Group: Compliance Monitoring
Activity Type: Inspection/Evaluation
Activity Status: Not reported

FIBERMARK (Continued) **1000885134**

Region Code:	01
Programmatic ID:	AIR VT0000005002500004
Facility Registry ID:	110000763148
Air Operating Status Code:	OPR
Default Air Classification Code:	MAJ
Air Program:	Title V Permits
Activity Date:	2006-03-13 00:00:00
Activity Status Date:	Not reported
Activity Group:	Compliance Monitoring
Activity Type:	Inspection/Evaluation
Activity Status:	Not reported

FINDS:

Registry ID: 110000763148

Environmental Interest/Information System

AFS (Aerometric Information Retrieval System (AIRS) Facility Subsystem) replaces the former Compliance Data System (CDS), the National Emission Data System (NEDS), and the Storage and Retrieval of Aerometric Data (SAROAD). AIRS is the national repository for information concerning airborne pollution in the United States. AFS is used to track emissions and compliance data from industrial plants. AFS data are utilized by states to prepare State Implementation Plans to comply with regulatory programs and by EPA as an input for the estimation of total national emissions. AFS is undergoing a major redesign to support facility operating permits required under Title V of the Clean Air Act.

NCDB (National Compliance Data Base) supports implementation of the Federal Insecticide, Fungicide, and Rodenticide Act (FIFRA) and the Toxic Substances Control Act (TSCA). The system tracks inspections in regions and states with cooperative agreements, enforcement actions, and settlements.

AIR EMISSIONS CLASSIFICATION UNKNOWN

US EPA TRIS (Toxics Release Inventory System) contains information from facilities on the amounts of over 300 listed toxic chemicals that these facilities release directly to air, water, land, or that are transported off-site.

COMPLIANCE AND EMISSIONS REPORTING

RCRAInfo is a national information system that supports the Resource Conservation and Recovery Act (RCRA) program through the tracking of events and activities related to facilities that generate, transport, and treat, store, or dispose of hazardous waste. RCRAInfo allows RCRA program staff to track the notification, permit, compliance, and corrective action activities required under RCRA.

US National Pollutant Discharge Elimination System (NPDES) module of the Compliance Information System (ICIS) tracks surface water permits issued under the Clean Water Act. Under NPDES, all facilities that discharge pollutants from any point source into waters of the United States are required to obtain a permit. The permit will likely contain

FIBERMARK (Continued) **1000885134**

limits on what can be discharged, impose monitoring and reporting requirements, and include other provisions to ensure that the discharge does not adversely affect water quality.

AIR MAJOR

HAZARDOUS WASTE BIENNIAL REPORTER

ICIS (Integrated Compliance Information System) is the Integrated Compliance Information System and provides a database that, when complete, will contain integrated Enforcement and Compliance information across most of EPA's programs. The vision for ICIS is to replace EPA's independent databases that contain Enforcement data with a single repository for that information. Currently, ICIS contains all Federal Administrative and Judicial enforcement actions. This information is maintained in ICIS by EPA in the Regional offices and it Headquarters. A future release of ICIS will replace the Permit Compliance System (PCS) which supports the NPDES and will integrate that information with Federal actions already in the system. ICIS also has the capability to track other activities occurring in the Region that support Compliance and Enforcement programs. These include; Incident Tracking, Compliance Assistance, and Compliance Monitoring.

Click this hyperlink while viewing on your computer to access additional FINDS: detail in the EDR Site Report.

ECHO:

Envid:	1000885134
Registry ID:	110000763148
DFR URL:	http://echo.epa.gov/detailed-facility-report?fid=110000763148

AIRS:

Facility Id:	219
Facility Airs Id:	01-50-025-00004
Dec Pin:	NS94-0007
First Name:	Brian
Last Name:	Maloy
Title:	Not reported
Address:	P.O. Box 498
City:	Brattleboro
State:	VT
Postal Code:	05302
Address Type:	Application Contact
Sic Code:	2679
Facility Utm North (M):	4751133
Facility Operating Status:	Operating
Facility UTM Location:	Not reported
Facility NSR Designation:	Major Stationary Source
Facility Utm East (M):	700367
Facility Utm Zone:	18
Indirect Source?:	F
Operating Permit Designation:	Title V Subject Source
Application Type:	Operating Permit Application
APCD Application Number:	AOP-04-027
NSR Applic Designation:	Not reported

FIBERMARK (Continued) **1000885134**

Type Of NSR:	Not reported
NSR Type2:	Not reported
OP Type:	Renewal Operating Permit Application
OP Type1:	Title V
Date Decision Issued:	01/13/05
Op Permit Expiration:	01/13/10
Allow PMERtpy:	34
Allow SO2ERtpy:	459
Allow COERtpy:	8
Allow VOCERtpy:	49
Action/Status:	Not reported
Action/Status URL:	Not reported
Tech Doc:	Not reported
Tech Doc URL:	Not reported
Comments:	Not reported
Comments URL:	Not reported

Facility Id:	219
Facility Airs Id:	01-50-025-00004
Dec Pin:	NS94-0007
First Name:	Bill
Last Name:	Spreeman
Title:	Corporate Contact
Address:	P.O. Box 498
City:	Brattleboro
State:	VT
Postal Code:	05302
Address Type:	Mailing
Sic Code:	2679
Facility Utm North (M):	4751133
Facility Operating Status:	Operating
Facility UTM Location:	Not reported
Facility NSR Designation:	Major Stationary Source
Facility Utm East (M):	700367
Facility Utm Zone:	18
Indirect Source?:	F
Operating Permit Designation:	Title V Subject Source
Application Type:	Operating Permit Application
APCD Application Number:	AOP-04-027
NSR Applic Designation:	Not reported
Type Of NSR:	Not reported
NSR Type2:	Not reported
OP Type:	Renewal Operating Permit Application
OP Type1:	Title V
Date Decision Issued:	01/13/05
Op Permit Expiration:	01/13/10
Allow PMERtpy:	34
Allow SO2ERtpy:	459
Allow COERtpy:	8
Allow VOCERtpy:	49
Action/Status:	Not reported
Action/Status URL:	Not reported
Tech Doc:	Not reported
Tech Doc URL:	Not reported
Comments:	Not reported
Comments URL:	Not reported

FIBERMARK (Continued) **1000885134**

Facility Id:	219
Facility Airs Id:	01-50-025-00004
Dec Pin:	NS94-0007
First Name:	Brian
Last Name:	Maloy
Title:	Not reported
Address:	P.O. Box 498
City:	Brattleboro
State:	VT
Postal Code:	05302
Address Type:	Application Contact
Sic Code:	2679
Facility Utm North (M):	4751133
Facility Operating Status:	Operating
Facility UTM Location:	Not reported
Facility NSR Designation:	Major Stationary Source
Facility Utm East (M):	700367
Facility Utm Zone:	18
Indirect Source?:	F
Operating Permit Designation:	Title V Subject Source
Application Type:	Operating Permit Application
APCD Application Number:	AOP-95-174
NSR Applic Designation:	Not Applicable
Type Of NSR:	Not reported
NSR Type2:	Not reported
OP Type:	Initial Operating Permit Application
OP Type1:	Title V
Date Decision Issued:	10/04/02
Op Permit Expiration:	10/04/07
Allow PMERtpy:	66
Allow SO2ERtpy:	459
Allow COERtpy:	8
Allow VOCERtpy:	19
Action/Status:	Not reported
Action/Status URL:	Not reported
Tech Doc:	Not reported
Tech Doc URL:	Not reported
Comments:	Not reported
Comments URL:	Not reported

Facility Id:	219
Facility Airs Id:	01-50-025-00004
Dec Pin:	NS94-0007
First Name:	Bill
Last Name:	Spreeman
Title:	Corporate Contact
Address:	P.O. Box 498
City:	Brattleboro
State:	VT
Postal Code:	05302
Address Type:	Mailing
Sic Code:	2679
Facility Utm North (M):	4751133
Facility Operating Status:	Operating
Facility UTM Location:	Not reported
Facility NSR Designation:	Major Stationary Source
Facility Utm East (M):	700367

FIBERMARK (Continued) **1000885134**

Facility Utm Zone:	18
Indirect Source?:	F
Operating Permit Designation:	Title V Subject Source
Application Type:	Operating Permit Application
APCD Application Number:	AOP-95-174
NSR Applic Designation:	Not Applicable
Type Of NSR:	Not reported
NSR Type2:	Not reported
OP Type:	Initial Operating Permit Application
OP Type1:	Title V
Date Decision Issued:	10/04/02
Op Permit Expiration:	10/04/07
Allow PMERtpy:	66
Allow SO2ERtpy:	459
Allow COERtpy:	8
Allow VOCERtpy:	19
Action/Status:	Not reported
Action/Status URL:	Not reported
Tech Doc:	Not reported
Tech Doc URL:	Not reported
Comments:	Not reported
Comments URL:	Not reported

Facility Id:	219
Facility Airs Id:	01-50-025-00004
Dec Pin:	NS94-0007
First Name:	Brian
Last Name:	Maloy
Title:	Not reported
Address:	P.O. Box 498
City:	Brattleboro
State:	VT
Postal Code:	05302
Address Type:	Application Contact
Sic Code:	2679
Facility Utm North (M):	4751133
Facility Operating Status:	Operating
Facility UTM Location:	Not reported
Facility NSR Designation:	Major Stationary Source
Facility Utm East (M):	700367
Facility Utm Zone:	18
Indirect Source?:	F
Operating Permit Designation:	Title V Subject Source
Application Type:	NSR Application
APCD Application Number:	AP-90-057
NSR Applic Designation:	Minor Source
Type Of NSR:	Modification
NSR Type2:	Minor
OP Type:	Not reported
OP Type1:	Not reported
Date Decision Issued:	11/13/90
Op Permit Expiration:	/ /
Allow PMERtpy:	0
Allow SO2ERtpy:	0
Allow COERtpy:	0
Allow VOCERtpy:	0
Action/Status:	Not reported

FIBERMARK (Continued) **1000885134**

Action/Status URL:	Not reported
Tech Doc:	Not reported
Tech Doc URL:	Not reported
Comments:	Not reported
Comments URL:	Not reported
Facility Id:	219
Facility Airs Id:	01-50-025-00004
Dec Pin:	NS94-0007
First Name:	Bill
Last Name:	Spreeman
Title:	Corporate Contact
Address:	P.O. Box 498
City:	Brattleboro
State:	VT
Postal Code:	05302
Address Type:	Mailing
Sic Code:	2679
Facility Utm North (M):	4751133
Facility Operating Status:	Operating
Facility UTM Location:	Not reported
Facility NSR Designation:	Major Stationary Source
Facility Utm East (M):	700367
Facility Utm Zone:	18
Indirect Source?:	F
Operating Permit Designation:	Title V Subject Source
Application Type:	NSR Application
APCD Application Number:	AP-90-057
NSR Applic Designation:	Minor Source
Type Of NSR:	Modification
NSR Type2:	Minor
OP Type:	Not reported
OP Type1:	Not reported
Date Decision Issued:	11/13/90
Op Permit Expiration:	/ /
Allow PMERtpy:	0
Allow SO2ERtpy:	0
Allow COERtpy:	0
Allow VOCERtpy:	0
Action/Status:	Not reported
Action/Status URL:	Not reported
Tech Doc:	Not reported
Tech Doc URL:	Not reported
Comments:	Not reported
Comments URL:	Not reported
Facility Id:	219
Facility Airs Id:	01-50-025-00004
Dec Pin:	NS94-0007
First Name:	Brian
Last Name:	Maloy
Title:	Not reported
Address:	P.O. Box 498
City:	Brattleboro
State:	VT
Postal Code:	05302
Address Type:	Application Contact

FIBERMARK (Continued) **1000885134**

Sic Code:	2679
Facility Utm North (M):	4751133
Facility Operating Status:	Operating
Facility UTM Location:	Not reported
Facility NSR Designation:	Major Stationary Source
Facility Utm East (M):	700367
Facility Utm Zone:	18
Indirect Source?:	F
Operating Permit Designation:	Title V Subject Source
Application Type:	NSR Application
APCD Application Number:	AP-97-022
NSR Applic Designation:	Minor Source
Type Of NSR:	Modification
NSR Type2:	Minor
OP Type:	Not reported
OP Type1:	Not reported
Date Decision Issued:	12/17/97
Op Permit Expiration:	/ /
Allow PMERtpy:	26
Allow SO2ERtpy:	387
Allow COERtpy:	4
Allow VOCERtpy:	0
Action/Status:	Not reported
Action/Status URL:	Not reported
Tech Doc:	Not reported
Tech Doc URL:	Not reported
Comments:	Not reported
Comments URL:	Not reported

Facility Id:	219
Facility Airs Id:	01-50-025-00004
Dec Pin:	NS94-0007
First Name:	Bill
Last Name:	Spreeman
Title:	Corporate Contact
Address:	P.O. Box 498
City:	Brattleboro
State:	VT
Postal Code:	05302
Address Type:	Mailing
Sic Code:	2679
Facility Utm North (M):	4751133
Facility Operating Status:	Operating
Facility UTM Location:	Not reported
Facility NSR Designation:	Major Stationary Source
Facility Utm East (M):	700367
Facility Utm Zone:	18
Indirect Source?:	F
Operating Permit Designation:	Title V Subject Source
Application Type:	NSR Application
APCD Application Number:	AP-97-022
NSR Applic Designation:	Minor Source
Type Of NSR:	Modification
NSR Type2:	Minor
OP Type:	Not reported
OP Type1:	Not reported
Date Decision Issued:	12/17/97

FIBERMARK (Continued) **1000885134**

Op Permit Expiration:	/ /
Allow PMERtpy:	26
Allow SO2ERtpy:	387
Allow COERtpy:	4
Allow VOCERtpy:	0
Action/Status:	Not reported
Action/Status URL:	Not reported
Tech Doc:	Not reported
Tech Doc URL:	Not reported
Comments:	Not reported
Comments URL:	Not reported
Facility Id:	219
Facility Airs Id:	01-50-025-00004
Dec Pin:	NS94-0007
First Name:	Brian
Last Name:	Maloy
Title:	Not reported
Address:	P.O. Box 498
City:	Brattleboro
State:	VT
Postal Code:	05302
Address Type:	Application Contact
Sic Code:	2679
Facility Utm North (M):	4751133
Facility Operating Status:	Operating
Facility UTM Location:	Not reported
Facility NSR Designation:	Major Stationary Source
Facility Utm East (M):	700367
Facility Utm Zone:	18
Indirect Source?:	F
Operating Permit Designation:	Title V Subject Source
Application Type:	NSR Application
APCD Application Number:	AP-97-022A
NSR Applic Designation:	Clerical Amendment
Type Of NSR:	Minor/Admin. Amendment (Clerical)
NSR Type2:	Not reported
OP Type:	Not reported
OP Type1:	Not reported
Date Decision Issued:	01/07/98
Op Permit Expiration:	/ /
Allow PMERtpy:	26
Allow SO2ERtpy:	387
Allow COERtpy:	4
Allow VOCERtpy:	0
Action/Status:	Not reported
Action/Status URL:	Not reported
Tech Doc:	Not reported
Tech Doc URL:	Not reported
Comments:	Not reported
Comments URL:	Not reported
Facility Id:	219
Facility Airs Id:	01-50-025-00004
Dec Pin:	NS94-0007
First Name:	Bill
Last Name:	Spreeman

FIBERMARK (Continued) **1000885134**

Title:	Corporate Contact
Address:	P.O. Box 498
City:	Brattleboro
State:	VT
Postal Code:	05302
Address Type:	Mailing
Sic Code:	2679
Facility Utm North (M):	4751133
Facility Operating Status:	Operating
Facility UTM Location:	Not reported
Facility NSR Designation:	Major Stationary Source
Facility Utm East (M):	700367
Facility Utm Zone:	18
Indirect Source?:	F
Operating Permit Designation:	Title V Subject Source
Application Type:	NSR Application
APCD Application Number:	AP-97-022A
NSR Applic Designation:	Clerical Amendment
Type Of NSR:	Minor/Admin. Amendment (Clerical)
NSR Type2:	Not reported
OP Type:	Not reported
OP Type1:	Not reported
Date Decision Issued:	01/07/98
Op Permit Expiration:	/ /
Allow PMERtpy:	26
Allow SO2ERtpy:	387
Allow COERtpy:	4
Allow VOCERtpy:	0
Action/Status:	Not reported
Action/Status URL:	Not reported
Tech Doc:	Not reported
Tech Doc URL:	Not reported
Comments:	Not reported
Comments URL:	Not reported

Facility Id:	219
Facility Airs Id:	01-50-025-00004
Dec Pin:	NS94-0007
First Name:	Brian
Last Name:	Maloy
Title:	Not reported
Address:	P.O. Box 498
City:	Brattleboro
State:	VT
Postal Code:	05302
Address Type:	Application Contact
Sic Code:	2679
Facility Utm North (M):	4751133
Facility Operating Status:	Operating
Facility UTM Location:	Not reported
Facility NSR Designation:	Major Stationary Source
Facility Utm East (M):	700367
Facility Utm Zone:	18
Indirect Source?:	F
Operating Permit Designation:	Title V Subject Source
Application Type:	NSR Application
APCD Application Number:	AP-97-022B

FIBERMARK (Continued) **1000885134**

NSR Applic Designation:	Minor Source
Type Of NSR:	Modification
NSR Type2:	Minor
OP Type:	Not reported
OP Type1:	Not reported
Date Decision Issued:	04/29/98
Op Permit Expiration:	/ /
Allow PMERtpy:	26
Allow SO2ERtpy:	389
Allow COERtpy:	4
Allow VOCERtpy:	0
Action/Status:	Not reported
Action/Status URL:	Not reported
Tech Doc:	Not reported
Tech Doc URL:	Not reported
Comments:	Not reported
Comments URL:	Not reported

Facility Id:	219
Facility Airs Id:	01-50-025-00004
Dec Pin:	NS94-0007
First Name:	Bill
Last Name:	Spreeman
Title:	Corporate Contact
Address:	P.O. Box 498
City:	Brattleboro
State:	VT
Postal Code:	05302
Address Type:	Mailing
Sic Code:	2679
Facility Utm North (M):	4751133
Facility Operating Status:	Operating
Facility UTM Location:	Not reported
Facility NSR Designation:	Major Stationary Source
Facility Utm East (M):	700367
Facility Utm Zone:	18
Indirect Source?:	F
Operating Permit Designation:	Title V Subject Source
Application Type:	NSR Application
APCD Application Number:	AP-97-022B
NSR Applic Designation:	Minor Source
Type Of NSR:	Modification
NSR Type2:	Minor
OP Type:	Not reported
OP Type1:	Not reported
Date Decision Issued:	04/29/98
Op Permit Expiration:	/ /
Allow PMERtpy:	26
Allow SO2ERtpy:	389
Allow COERtpy:	4
Allow VOCERtpy:	0
Action/Status:	Not reported
Action/Status URL:	Not reported
Tech Doc:	Not reported
Tech Doc URL:	Not reported
Comments:	Not reported
Comments URL:	Not reported

FIBERMARK (Continued) **1000885134**

Facility Id:	219
Facility Airs Id:	01-50-025-00004
Dec Pin:	NS94-0007
First Name:	Brian
Last Name:	Maloy
Title:	Not reported
Address:	P.O. Box 498
City:	Brattleboro
State:	VT
Postal Code:	05302
Address Type:	Application Contact
Sic Code:	2679
Facility Utm North (M):	4751133
Facility Operating Status:	Operating
Facility UTM Location:	Not reported
Facility NSR Designation:	Major Stationary Source
Facility Utm East (M):	700367
Facility Utm Zone:	18
Indirect Source?:	F
Operating Permit Designation:	Title V Subject Source
Application Type:	Combined NSR/Operating Permit Application
APCD Application Number:	AOP-95-174a
NSR Applic Designation:	Not reported
Type Of NSR:	Minor/Admin. Amendment (Clerical)
NSR Type2:	Not reported
OP Type:	Administrative Operating Permit Amendment
OP Type1:	Title V
Date Decision Issued:	03/07/03
Op Permit Expiration:	10/04/07
Allow PMERtpy:	66
Allow SO2ERtpy:	459
Allow COERtpy:	8
Allow VOCERtpy:	19
Action/Status:	Not reported
Action/Status URL:	Not reported
Tech Doc:	Not reported
Tech Doc URL:	Not reported
Comments:	Not reported
Comments URL:	Not reported

Facility Id:	219
Facility Airs Id:	01-50-025-00004
Dec Pin:	NS94-0007
First Name:	Bill
Last Name:	Spreeman
Title:	Corporate Contact
Address:	P.O. Box 498
City:	Brattleboro
State:	VT
Postal Code:	05302
Address Type:	Mailing
Sic Code:	2679
Facility Utm North (M):	4751133
Facility Operating Status:	Operating
Facility UTM Location:	Not reported
Facility NSR Designation:	Major Stationary Source
Facility Utm East (M):	700367

FIBERMARK (Continued) **1000885134**

Facility Utm Zone:	18
Indirect Source?:	F
Operating Permit Designation:	Title V Subject Source
Application Type:	Combined NSR/Operating Permit Application
APCD Application Number:	AOP-95-174a
NSR Applic Designation:	Not reported
Type Of NSR:	Minor/Admin. Amendment (Clerical)
NSR Type2:	Not reported
OP Type:	Administrative Operating Permit Amendment
OP Type1:	Title V
Date Decision Issued:	03/07/03
Op Permit Expiration:	10/04/07
Allow PMERtpy:	66
Allow SO2ERtpy:	459
Allow COERtpy:	8
Allow VOCERtpy:	19
Action/Status:	Not reported
Action/Status URL:	Not reported
Tech Doc:	Not reported
Tech Doc URL:	Not reported
Comments:	Not reported
Comments URL:	Not reported

Facility Id:	219
Facility Airs Id:	01-50-025-00004
Dec Pin:	NS94-0007
First Name:	Brian
Last Name:	Maloy
Title:	Not reported
Address:	P.O. Box 498
City:	Brattleboro
State:	VT
Postal Code:	05302
Address Type:	Application Contact
Sic Code:	2679
Facility Utm North (M):	4751133
Facility Operating Status:	Operating
Facility UTM Location:	Not reported
Facility NSR Designation:	Major Stationary Source
Facility Utm East (M):	700367
Facility Utm Zone:	18
Indirect Source?:	F
Operating Permit Designation:	Title V Subject Source
Application Type:	Combined NSR/Operating Permit Application
APCD Application Number:	AOP-07-008
NSR Applic Designation:	Not reported
Type Of NSR:	Modification
NSR Type2:	Minor
OP Type:	Renewal Operating Permit Application
OP Type1:	Title V
Date Decision Issued:	07/25/07
Op Permit Expiration:	07/25/12
Allow PMERtpy:	32
Allow SO2ERtpy:	442
Allow COERtpy:	8
Allow VOCERtpy:	49
Action/Status:	Not reported

FIBERMARK (Continued) **1000885134**

Action/Status URL:	Not reported
Tech Doc:	Not reported
Tech Doc URL:	Not reported
Comments:	Not reported
Comments URL:	Not reported
Facility Id:	219
Facility Airs Id:	01-50-025-00004
Dec Pin:	NS94-0007
First Name:	Bill
Last Name:	Spreeman
Title:	Corporate Contact
Address:	P.O. Box 498
City:	Brattleboro
State:	VT
Postal Code:	05302
Address Type:	Mailing
Sic Code:	2679
Facility Utm North (M):	4751133
Facility Operating Status:	Operating
Facility UTM Location:	Not reported
Facility NSR Designation:	Major Stationary Source
Facility Utm East (M):	700367
Facility Utm Zone:	18
Indirect Source?:	F
Operating Permit Designation:	Title V Subject Source
Application Type:	Combined NSR/Operating Permit Application
APCD Application Number:	AOP-07-008
NSR Applic Designation:	Not reported
Type Of NSR:	Modification
NSR Type2:	Minor
OP Type:	Renewal Operating Permit Application
OP Type1:	Title V
Date Decision Issued:	07/25/07
Op Permit Expiration:	07/25/12
Allow PMERtpy:	32
Allow SO2ERtpy:	442
Allow COERtpy:	8
Allow VOCERtpy:	49
Action/Status:	Not reported
Action/Status URL:	Not reported
Tech Doc:	Not reported
Tech Doc URL:	Not reported
Comments:	Not reported
Comments URL:	Not reported
Facility Id:	Not reported
Facility Airs Id:	Not reported
Dec Pin:	Not reported
First Name:	Not reported
Last Name:	Not reported
Title:	Not reported
Address:	Not reported
City:	Not reported
State:	Not reported
Postal Code:	Not reported
Address Type:	Not reported

FIBERMARK (Continued) **1000885134**

Sic Code:	Not reported
Facility Utm North (M):	Not reported
Facility Operating Status:	Not reported
Facility UTM Location:	Not reported
Facility NSR Designation:	Not reported
Facility Utm East (M):	Not reported
Facility Utm Zone:	Not reported
Indirect Source?:	Not reported
Operating Permit Designation:	Not reported
Application Type:	Not reported
APCD Application Number:	Not reported
NSR Applic Designation:	Not reported
Type Of NSR:	Not reported
NSR Type2:	Not reported
OP Type:	Not reported
OP Type1:	Not reported
Date Decision Issued:	Not reported
Op Permit Expiration:	Not reported
Allow PMERtpy:	Not reported
Allow SO2ERtpy:	Not reported
Allow COERtpy:	Not reported
Allow VOCERtpy:	Not reported
Action/Status:	Final Permit (issued12/23/2014)
Action/Status URL:	http://www.anr.state.vt.us/air/Permitting/docs/aop14032.pdf
Tech Doc:	Technical Support Document
Tech Doc URL:	http://www.anr.state.vt.us/air/Permitting/docs/taop14032.pdf
Comments:	Not reported
Comments URL:	Not reported

RI MANIFEST:

EPA Id:	VTD045014602
GEN Cert Date:	5/9/2008
Manifest Document Number:	003625112JJK
Waste Description:	ABSORBANTS & OIL
TSDF Id:	rid040098352
TSDF Name:	Northland Environmental Inc.
Qty:	4450
WT/Vol Units:	P
TSDF Date:	5/9/2008
Transporter 2 Id:	Not reported
Item Number:	75396968
Transporter 2 Name:	Not reported
Transporter Name 2:	21ST CENTURY ENV MGT
Transporter EPAID:	RID980906986
Transporter Receipt Date:	5/9/2008
Number Of Containers:	Not reported
Container Type:	Not reported
Waste Code1:	VT02
Waste Code2:	Not reported
Waste Code3:	Not reported
Waste Code4:	Not reported
Waste Code5:	Not reported
Waste Code6:	Not reported
Fee Exempt Code:	Not reported
Comment:	Not reported
Transporter Name 2:	Not reported
Company Permit Number:	Not reported

FIBERMARK (Continued) **1000885134**

Year:	Not reported
Quarter:	Not reported
Transporter Contact Name:	Not reported
Transporter Contact Email:	Not reported
Filing Date:	Not reported
Total Fee:	Not reported
Billing Name:	Not reported
Paid Date:	Not reported
Paid Time:	Not reported
Facility Receipt Date:	Not reported
Fee:	Not reported
Manifest Created Date:	Not reported
Manifest Updated Date:	Not reported

RI MANIFEST:

Transporter Receipt Date:	8/19/2010
Number Of Containers:	Not reported
Container Type:	Not reported
Waste Code1:	D007D008
Waste Code2:	Not reported
Waste Code3:	Not reported
Waste Code4:	Not reported
Waste Code5:	Not reported
Waste Code6:	Not reported
Comment:	Not reported
Fee Exempt Code:	Not reported
TSDF Name:	Northland Environmental
TSDF Id:	RID040098352
Transporter Name 2:	Not reported
Company Permit Number:	Not reported
Year:	Not reported
EPA ID:	VTD045014602
Manifest Docket Number:	003157676FLE
Quarter:	Not reported
Waste Description:	BOILER ASH
Transporter Contact Name:	Not reported
Quantity:	1700
Transporter Contact Email:	Not reported
WT/Vol Units:	P
Filing Date:	Not reported
Total Fee:	Not reported
Item Number:	4639
Transporter Name:	21ST CENTURY ENV MGT LLC, OF RI
Billing Name:	Not reported
Transporter EPA ID:	RID980906986
Date Paid:	Not reported
Time Paid:	Not reported
GEN Cert Date:	8/19/2010
Facility Receipt Date:	Not reported
Fee:	Not reported
Transporter 2 Receipt Date:	Not reported
Manifest Created Date:	Not reported
TSDF Receipt Date:	8/19/2010
Transporter 2 ID:	Not reported
Manifest Updated Date:	Not reported

Transporter Receipt Date:	8/19/2010
Number Of Containers:	Not reported

FIBERMARK (Continued) **1000885134**

Container Type:	Not reported
Waste Code1:	VT02
Waste Code2:	Not reported
Waste Code3:	Not reported
Waste Code4:	Not reported
Waste Code5:	Not reported
Waste Code6:	Not reported
Comment:	Not reported
Fee Exempt Code:	Not reported
TSDF Name:	Northland Environmental
TSDF Id:	RID040098352
Transporter Name 2:	Not reported
Company Permit Number:	Not reported
Year:	Not reported
EPA ID:	VTD045014602
Manifest Docket Number:	003157676FLE
Quarter:	Not reported
Waste Description:	WASTE OIL
Transporter Contact Name:	Not reported
Quantity:	110
Transporter Contact Email:	Not reported
WT/Vol Units:	G
Filing Date:	Not reported
Total Fee:	Not reported
Item Number:	4638
Transporter Name:	21ST CENTURY ENV MGT LLC, OF RI
Billing Name:	Not reported
Transporter EPA ID:	RID980906986
Date Paid:	Not reported
Time Paid:	Not reported
GEN Cert Date:	8/19/2010
Facility Receipt Date:	Not reported
Fee:	Not reported
Transporter 2 Receipt Date:	Not reported
Manifest Created Date:	Not reported
TSDF Receipt Date:	8/19/2010
Transporter 2 ID:	Not reported
Manifest Updated Date:	Not reported
Transporter Receipt Date:	8/19/2010
Number Of Containers:	Not reported
Container Type:	Not reported
Waste Code1:	VT02
Waste Code2:	Not reported
Waste Code3:	Not reported
Waste Code4:	Not reported
Waste Code5:	Not reported
Waste Code6:	Not reported
Comment:	Not reported
Fee Exempt Code:	Not reported
TSDF Name:	Northland Environmental
TSDF Id:	RID040098352
Transporter Name 2:	Not reported
Company Permit Number:	Not reported
Year:	Not reported
EPA ID:	VTD045014602
Manifest Docket Number:	003157676FLE

FIBERMARK (Continued) **1000885134**

Quarter:	Not reported
Waste Description:	ABSORBANTS & OIL
Transporter Contact Name:	Not reported
Quantity:	3275
Transporter Contact Email:	Not reported
WT/Vol Units:	P
Filing Date:	Not reported
Total Fee:	Not reported
Item Number:	4637
Transporter Name:	21ST CENTURY ENV MGT LLC, OF RI
Billing Name:	Not reported
Transporter EPA ID:	RID980906986
Date Paid:	Not reported
Time Paid:	Not reported
GEN Cert Date:	8/19/2010
Facility Receipt Date:	Not reported
Fee:	Not reported
Transporter 2 Receipt Date:	Not reported
Manifest Created Date:	Not reported
TSDF Receipt Date:	8/19/2010
Transporter 2 ID:	Not reported
Manifest Updated Date:	Not reported
Transporter Receipt Date:	5/17/2010
Number Of Containers:	Not reported
Container Type:	Not reported
Waste Code1:	VT02
Waste Code2:	Not reported
Waste Code3:	Not reported
Waste Code4:	Not reported
Waste Code5:	Not reported
Waste Code6:	Not reported
Comment:	Not reported
Fee Exempt Code:	Not reported
TSDF Name:	Northland Environmental
TSDF Id:	RID040098352
Transporter Name 2:	Not reported
Company Permit Number:	Not reported
Year:	Not reported
EPA ID:	VTD045014602
Manifest Docket Number:	003149653FLE
Quarter:	Not reported
Waste Description:	OIL FILTERS
Transporter Contact Name:	Not reported
Quantity:	300
Transporter Contact Email:	Not reported
WT/Vol Units:	P
Filing Date:	Not reported
Total Fee:	Not reported
Item Number:	29528
Transporter Name:	21ST CENTURY ENV MGT LLC, OF RI
Billing Name:	Not reported
Transporter EPA ID:	RID980906986
Date Paid:	Not reported
Time Paid:	Not reported
GEN Cert Date:	5/17/2010
Facility Receipt Date:	Not reported

FIBERMARK (Continued) **1000885134**

Fee:	Not reported
Transporter 2 Receipt Date:	Not reported
Manifest Created Date:	Not reported
TSDF Receipt Date:	5/17/2010
Transporter 2 ID:	Not reported
Manifest Updated Date:	Not reported
Transporter Receipt Date:	5/17/2010
Number Of Containers:	Not reported
Container Type:	Not reported
Waste Code1:	VT02
Waste Code2:	Not reported
Waste Code3:	Not reported
Waste Code4:	Not reported
Waste Code5:	Not reported
Waste Code6:	Not reported
Comment:	Not reported
Fee Exempt Code:	Not reported
TSDF Name:	Northland Environmental
TSDF Id:	RID040098352
Transporter Name 2:	Not reported
Company Permit Number:	Not reported
Year:	Not reported
EPA ID:	VTD045014602
Manifest Docket Number:	003149653FLE
Quarter:	Not reported
Waste Description:	WASTE OIL
Transporter Contact Name:	Not reported
Quantity:	220
Transporter Contact Email:	Not reported
WT/Vol Units:	G
Filing Date:	Not reported
Total Fee:	Not reported
Item Number:	29529
Transporter Name:	21ST CENTURY ENV MGT LLC, OF RI
Billing Name:	Not reported
Transporter EPA ID:	RID980906986
Date Paid:	Not reported
Time Paid:	Not reported
GEN Cert Date:	5/17/2010
Facility Receipt Date:	Not reported
Fee:	Not reported
Transporter 2 Receipt Date:	Not reported
Manifest Created Date:	Not reported
TSDF Receipt Date:	5/17/2010
Transporter 2 ID:	Not reported
Manifest Updated Date:	Not reported
Transporter Receipt Date:	2/12/2010
Number Of Containers:	Not reported
Container Type:	Not reported
Waste Code1:	VT02
Waste Code2:	Not reported
Waste Code3:	Not reported
Waste Code4:	Not reported
Waste Code5:	Not reported
Waste Code6:	Not reported

FIBERMARK (Continued) **1000885134**

Comment:	Not reported
Fee Exempt Code:	Not reported
TSDF Name:	Northland Environmental
TSDF Id:	RID040098352
Transporter Name 2:	Not reported
Company Permit Number:	Not reported
Year:	Not reported
EPA ID:	VTD045014602
Manifest Docket Number:	003151760FLE
Quarter:	Not reported
Waste Description:	ABSORBANTS & OIL
Transporter Contact Name:	Not reported
Quantity:	6850
Transporter Contact Email:	Not reported
WT/Vol Units:	P
Filing Date:	Not reported
Total Fee:	Not reported
Item Number:	27025
Transporter Name:	21ST CENTURY ENV MGT LLC, OF RI
Billing Name:	Not reported
Transporter EPA ID:	RID980906986
Date Paid:	Not reported
Time Paid:	Not reported
GEN Cert Date:	2/12/2010
Facility Receipt Date:	Not reported
Fee:	Not reported
Transporter 2 Receipt Date:	Not reported
Manifest Created Date:	Not reported
TSDF Receipt Date:	2/12/2010
Transporter 2 ID:	Not reported
Manifest Updated Date:	Not reported
Transporter Receipt Date:	5/17/2010
Number Of Containers:	Not reported
Container Type:	Not reported
Waste Code1:	VT02
Waste Code2:	Not reported
Waste Code3:	Not reported
Waste Code4:	Not reported
Waste Code5:	Not reported
Waste Code6:	Not reported
Comment:	Not reported
Fee Exempt Code:	Not reported
TSDF Name:	Northland Environmental
TSDF Id:	RID040098352
Transporter Name 2:	Not reported
Company Permit Number:	Not reported
Year:	Not reported
EPA ID:	VTD045014602
Manifest Docket Number:	003149653FLE
Quarter:	Not reported
Waste Description:	ABSORBANTS & OIL
Transporter Contact Name:	Not reported
Quantity:	4850
Transporter Contact Email:	Not reported
WT/Vol Units:	P
Filing Date:	Not reported

FIBERMARK (Continued) **1000885134**

Total Fee:	Not reported
Item Number:	29527
Transporter Name:	21ST CENTURY ENV MGT LLC, OF RI
Billing Name:	Not reported
Transporter EPA ID:	RID980906986
Date Paid:	Not reported
Time Paid:	Not reported
GEN Cert Date:	5/17/2010
Facility Receipt Date:	Not reported
Fee:	Not reported
Transporter 2 Receipt Date:	Not reported
Manifest Created Date:	Not reported
TSDF Receipt Date:	5/17/2010
Transporter 2 ID:	Not reported
Manifest Updated Date:	Not reported
Transporter Receipt Date:	5/17/2010
Number Of Containers:	Not reported
Container Type:	Not reported
Waste Code1:	Not reported
Waste Code2:	Not reported
Waste Code3:	Not reported
Waste Code4:	Not reported
Waste Code5:	Not reported
Waste Code6:	Not reported
Comment:	Not reported
Fee Exempt Code:	Not reported
TSDF Name:	Northland Environmental
TSDF Id:	RID040098352
Transporter Name 2:	Not reported
Company Permit Number:	Not reported
Year:	Not reported
EPA ID:	VTD045014602
Manifest Docket Number:	003149653FLE
Quarter:	Not reported
Waste Description:	ANTIFREEZE
Transporter Contact Name:	Not reported
Quantity:	55
Transporter Contact Email:	Not reported
WT/Vol Units:	G
Filing Date:	Not reported
Total Fee:	Not reported
Item Number:	29526
Transporter Name:	21ST CENTURY ENV MGT LLC, OF RI
Billing Name:	Not reported
Transporter EPA ID:	RID980906986
Date Paid:	Not reported
Time Paid:	Not reported
GEN Cert Date:	5/17/2010
Facility Receipt Date:	Not reported
Fee:	Not reported
Transporter 2 Receipt Date:	Not reported
Manifest Created Date:	Not reported
TSDF Receipt Date:	5/17/2010
Transporter 2 ID:	Not reported
Manifest Updated Date:	Not reported

FIBERMARK (Continued) **1000885134**

Transporter Receipt Date:	1/20/2009
Number Of Containers:	Not reported
Container Type:	Not reported
Waste Code1:	VT02
Waste Code2:	Not reported
Waste Code3:	Not reported
Waste Code4:	Not reported
Waste Code5:	Not reported
Waste Code6:	Not reported
Comment:	Not reported
Fee Exempt Code:	Not reported
TSDF Name:	Northland Environmental
TSDF Id:	RID040098352
Transporter Name 2:	Not reported
Company Permit Number:	Not reported
Year:	Not reported
EPA ID:	VTD045014602
Manifest Docket Number:	004936390JJK
Quarter:	Not reported
Waste Description:	OIL FILTERS
Transporter Contact Name:	Not reported
Quantity:	325
Transporter Contact Email:	Not reported
WT/Vol Units:	P
Filing Date:	Not reported
Total Fee:	Not reported
Item Number:	24476
Transporter Name:	21ST CENTURY ENV MGT LLC, OF RI
Billing Name:	Not reported
Transporter EPA ID:	RID980906986
Date Paid:	Not reported
Time Paid:	Not reported
GEN Cert Date:	1/20/2009
Facility Receipt Date:	Not reported
Fee:	Not reported
Transporter 2 Receipt Date:	Not reported
Manifest Created Date:	Not reported
TSDF Receipt Date:	1/20/2009
Transporter 2 ID:	Not reported
Manifest Updated Date:	Not reported

Transporter Receipt Date:	1/20/2009
Number Of Containers:	Not reported
Container Type:	Not reported
Waste Code1:	VT02
Waste Code2:	Not reported
Waste Code3:	Not reported
Waste Code4:	Not reported
Waste Code5:	Not reported
Waste Code6:	Not reported
Comment:	Not reported
Fee Exempt Code:	Not reported
TSDF Name:	Northland Environmental
TSDF Id:	RID040098352
Transporter Name 2:	Not reported
Company Permit Number:	Not reported
Year:	Not reported

FIBERMARK (Continued) **1000885134**

EPA ID:	VTD045014602
Manifest Docket Number:	004936390JJK
Quarter:	Not reported
Waste Description:	WASTE OIL
Transporter Contact Name:	Not reported
Quantity:	625
Transporter Contact Email:	Not reported
WT/Vol Units:	G
Filing Date:	Not reported
Total Fee:	Not reported
Item Number:	24477
Transporter Name:	21ST CENTURY ENV MGT LLC, OF RI
Billing Name:	Not reported
Transporter EPA ID:	RID980906986
Date Paid:	Not reported
Time Paid:	Not reported
GEN Cert Date:	1/20/2009
Facility Receipt Date:	Not reported
Fee:	Not reported
Transporter 2 Receipt Date:	Not reported
Manifest Created Date:	Not reported
TSDF Receipt Date:	1/20/2009
Transporter 2 ID:	Not reported
Manifest Updated Date:	Not reported
Transporter Receipt Date:	1/20/2009
Number Of Containers:	Not reported
Container Type:	Not reported
Waste Code1:	Not reported
Waste Code2:	Not reported
Waste Code3:	Not reported
Waste Code4:	Not reported
Waste Code5:	Not reported
Waste Code6:	Not reported
Comment:	Not reported
Fee Exempt Code:	Not reported
TSDF Name:	Northland Environmental
TSDF Id:	RID040098352
Transporter Name 2:	Not reported
Company Permit Number:	Not reported
Year:	Not reported
EPA ID:	VTD045014602
Manifest Docket Number:	004936390JJK
Quarter:	Not reported
Waste Description:	ANTIFREEZE
Transporter Contact Name:	Not reported
Quantity:	600
Transporter Contact Email:	Not reported
WT/Vol Units:	P
Filing Date:	Not reported
Total Fee:	Not reported
Item Number:	24474
Transporter Name:	21ST CENTURY ENV MGT LLC, OF RI
Billing Name:	Not reported
Transporter EPA ID:	RID980906986
Date Paid:	Not reported
Time Paid:	Not reported

FIBERMARK (Continued) **1000885134**

GEN Cert Date:	1/20/2009
Facility Receipt Date:	Not reported
Fee:	Not reported
Transporter 2 Receipt Date:	Not reported
Manifest Created Date:	Not reported
TSDF Receipt Date:	1/20/2009
Transporter 2 ID:	Not reported
Manifest Updated Date:	Not reported

Click this hyperlink while viewing on your computer to access
145 additional RI_MANIFEST: record(s) in the EDR Site Report.

NY MANIFEST:

Country:	USA
EPA ID:	VTD045014602
Facility Status:	Not reported
Location Address 1:	161 WELLINGTON ROAD
Code:	BP
Location Address 2:	Not reported
Total Tanks:	Not reported
Location City:	BRATTLEBORO
Location State:	VT
Location Zip:	05301
Location Zip 4:	Not reported

NY MANIFEST:

EPAID:	VTD045014602
Mailing Name:	FIBERMARK NORTH AMERICA INC.
Mailing Contact:	BRIAN MALOY
Mailing Address 1:	161 WELLINGTON ROAD
Mailing Address 2:	Not reported
Mailing City:	BRATTLEBORO
Mailing State:	VT
Mailing Zip:	05301
Mailing Zip 4:	Not reported
Mailing Country:	USA
Mailing Phone:	8022570365

NY MANIFEST:

Document ID:	Not reported
Manifest Status:	Not reported
seq:	Not reported
Year:	2014
Trans1 State ID:	TXR000081205
Trans2 State ID:	Not reported
Generator Ship Date:	08/21/2014
Trans1 Recv Date:	08/21/2014
Trans2 Recv Date:	Not reported
TSD Site Recv Date:	08/21/2014
Part A Recv Date:	Not reported
Part B Recv Date:	Not reported
Generator EPA ID:	VTD045014602
Trans1 EPA ID:	Not reported
Trans2 EPA ID:	Not reported
TSDF ID 1:	NYD986872869
TSDF ID 2:	Not reported

FIBERMARK (Continued) **1000885134**

Manifest Tracking Number:	003913737SKS
Import Indicator:	N
Export Indicator:	N
Discr Quantity Indicator:	N
Discr Type Indicator:	N
Discr Residue Indicator:	N
Discr Partial Reject Indicator:	N
Discr Full Reject Indicator:	N
Manifest Ref Number:	Not reported
Alt Facility RCRA ID:	Not reported
Alt Facility Sign Date:	Not reported
MGMT Method Type Code:	H020
Waste Code:	Not reported
Waste Code:	Not reported
Waste Code:	Not reported
Waste Code:	Not reported
Waste Code:	Not reported
Waste Code:	Not reported
Quantity:	71
Units:	G - Gallons (liquids only)* (8.3 pounds)
Number of Containers:	4
Container Type:	DM - Metal drums, barrels
Handling Method:	R Material recovery of more than 75 percent of the total material.
Specific Gravity:	1
Waste Code:	D039
Waste Code 1_2:	Not reported
Waste Code 1_3:	Not reported
Waste Code 1_4:	Not reported
Waste Code 1_5:	Not reported
Waste Code 1_6:	Not reported

Click this hyperlink while viewing on your computer to access
-1 additional NY MANIFEST: record(s) in the EDR Site Report.

TIER 2:

Report Year:	2008
Facility Name:	FIBERMARK NORTH AMERICA INC.
Facility Id:	FATR200825XKPW002Q15
Facility Dept:	Not reported
Date Signed:	2/27/2009
Modification Date:	5/14/2009
Fee Total:	1635
Number Employees:	110
Dike / Other Safeguard:	Not reported
Failed Validation:	Not reported
Fire District:	Not reported
Mail Address:	161 WELLINGTON ROAD
Mail City,St,Zip:	BRATTLEBORO, VT 5302
Mail Country:	USA
Lat/Long:	42.5318 / 72.3239
Lat/Long Location Description:	CE - Center of Facility
Lat Long Method:	OT - Other
Submitted By:	Robert P. Wintrode - Facility Manager
Chem Same As Last Yr:	True
Notes:	Not reported
Validation Report:	Not reported

FIBERMARK (Continued) **1000885134**

Report Year:	2009
Facility Name:	FIBERMARK NORTH AMERICA INC.
Facility Id:	FATR200925XKPW002Q15
Facility Dept:	Not reported
Date Signed:	2/26/2010
Modification Date:	4/22/2010
Fee Total:	1600.00
Number Employees:	120
Dike / Other Safeguard:	Not reported
Failed Validation:	Not reported
Fire District:	Not reported
Mail Address:	161 WELLINGTON ROAD
Mail City,St,Zip:	BRATTLEBORO, VT 05302
Mail Country:	USA
Lat/Long:	42.5318 / 72.3239
Lat/Long Location Description:	CE - Center of Facility
Lat Long Method:	OT - Other
Submitted By:	Robert P. Wintrode - Facility Manager
Chem Same As Last Yr:	True
Notes:	Not reported
Validation Report:	Not reported

Chem Inventory:

Facility ID:	FATR200825XKPW002Q15
Chem Inv Record ID:	CVTR200826D04402RS6H
Chemical Name:	Cyclohexylamine
CAS NUMBER:	108-91-8
EHS Chemical:	True
Reported Year:	2008
Last Modified:	2/27/2009
Avg Amount:	90
Days On Site:	365
Max Amount:	180
Max Amt Container:	180
Chem Same As Last Yr:	True
Chronic:	True
Acute:	True
Fire:	True
Gas:	Not reported
Liquid:	True
Mixture:	True
Pressure:	Not reported
Pure:	Not reported
Reactive:	Not reported
Solid:	Not reported
State Label Code:	VT2008
Trade Secret:	Not reported

Chemical Location:

Facility ID:	FATR200825XKPW002Q15
Chemical ID:	CVTR200826D04402RS6H
Reported Year:	2008
Location:	Aside Boiler Room
Amount:	180
Amount Unit:	pounds
Type:	Plastic or non-metallic drum
Pressure:	Ambient pressure

FIBERMARK (Continued) **1000885134**

Temperature: Ambient temperature
Last Modified: 2/27/2009

Chemical Mixture:
Reported Year: 2008
Chemical Mix: Cyclohexylamine- Chemtreat 1544
Percentage: 28
MiX CAS: 108-91-8
MiX EHS: T
Weight Volume: Wt
MiX Last Modified: 2/27/2009

Chem Inventory:
Facility ID: FATR200825XKPW002Q15
Chem Inv Record ID: CVTR200826CZVN02NFRU
Chemical Name: Diethylethanolamine
CAS NUMBER: 100-37-8
EHS Chemical: Not reported
Reported Year: 2008
Last Modified: 2/27/2009
Avg Amount: 90
Days On Site: 365
Max Amount: 180
Max Amt Container: 180
Chem Same As Last Yr: True
Chronic: True
Acute: True
Fire: True
Gas: Not reported
Liquid: True
Mixture: True
Pressure: Not reported
Pure: Not reported
Reactive: Not reported
Solid: Not reported
State Label Code: VT2008
Trade Secret: Not reported

Chemical Location:
Facility ID: FATR200825XKPW002Q15
Chemical ID: CVTR200826CZVN02NFRU
Reported Year: 2008
Location: Aside Boiler Room
Amount: 180
Amount Unit: pounds
Type: Plastic or non-metallic drum
Pressure: Ambient pressure
Temperature: Ambient temperature
Last Modified: 2/27/2009

Chemical Mixture:
Reported Year: 2008
Chemical Mix: Diethyethanolamine - Chemtreat BL-1544
Percentage: 28
MiX CAS: 100-37-8
MiX EHS: Not reported

FIBERMARK (Continued) **1000885134**

Weight Volume: Wt
MiX Last Modified: 2/27/2009

Chem Inventory:
Facility ID: FATR200825XKPW002Q15
Chem Inv Record ID: CVTR200826CZNB02F4BU
Chemical Name: Carbon Black
CAS NUMBER: 1333-86-4
EHS Chemical: Not reported
Reported Year: 2008
Last Modified: 2/27/2009
Avg Amount: 480
Days On Site: 365
Max Amount: 960
Max Amt Container: 167
Chem Same As Last Yr: True
Chronic: Not reported
Acute: True
Fire: Not reported
Gas: Not reported
Liquid: True
Mixture: True
Pressure: Not reported
Pure: Not reported
Reactive: Not reported
Solid: Not reported
State Label Code: VT2008
Trade Secret: Not reported

Chemical Location:
Facility ID: FATR200825XKPW002Q15
Chemical ID: CVTR200826CZNB02F4BU
Reported Year: 2008
Location: Stock Prep
Amount: 793
Amount Unit: pounds
Type: Plastic or non-metallic drum
Pressure: Ambient pressure
Temperature: Ambient temperature
Last Modified: 2/27/2009

Facility ID: FATR200825XKPW002Q15
Chemical ID: CVTR200826CZNB02F4BU
Reported Year: 2008
Location: Finishing
Amount: 167
Amount Unit: pounds
Type: Plastic or non-metallic drum
Pressure: Ambient pressure
Temperature: Ambient temperature
Last Modified: 2/27/2009

Chemical Mixture:
Reported Year: 2008
Chemical Mix: Not reported
Percentage: Not reported
MiX CAS: Not reported

FIBERMARK (Continued) **1000885134**

MiX EHS: Not reported
Weight Volume: Not reported
MiX Last Modified: 2/27/2009

Reported Year: 2008
Chemical Mix: Carbon Black - Ajack Black 38
Percentage: 35
MiX CAS: 1333-86-4
MiX EHS: Not reported
Weight Volume: Wt
MiX Last Modified: 2/27/2009

Reported Year: 2008
Chemical Mix: Carbon Black - Ponolith Black P liquid
Percentage: 20
MiX CAS: 1333-86-4
MiX EHS: Not reported
Weight Volume: Wt
MiX Last Modified: 2/27/2009

Reported Year: 2008
Chemical Mix: Carbon Black - Ajack Black 36
Percentage: 35
MiX CAS: 1333-86-4
MiX EHS: Not reported
Weight Volume: Wt
MiX Last Modified: 2/27/2009

Chem Inventory:
Facility ID: FATR200825XKPW002Q15
Chem Inv Record ID: CVTR20084Y6XU10064XY
Chemical Name: Ethyl Acrylate
CAS NUMBER: 140-88-5
EHS Chemical: Not reported
Reported Year: 2008
Last Modified: 2/27/2009
Avg Amount: 60
Days On Site: 365
Max Amount: 119
Max Amt Container: 3
Chem Same As Last Yr: Not reported
Chronic: True
Acute: Not reported
Fire: Not reported
Gas: Not reported
Liquid: True
Mixture: True
Pressure: Not reported
Pure: Not reported
Reactive: Not reported
Solid: Not reported
State Label Code: VT2008
Trade Secret: Not reported

Chemical Location:
Facility ID: FATR200825XKPW002Q15
Chemical ID: CVTR20084Y6XU10064XY

FIBERMARK (Continued) **1000885134**

Reported Year: 2008
Location: Coater kitchen - Finishing
Amount: 119
Amount Unit: pounds
Type: Tote bin
Pressure: Ambient pressure
Temperature: Ambient temperature
Last Modified: 2/27/2009

Chemical Mixture:
Reported Year: 2008
Chemical Mix: Ethyl Acrylate - Rhoplex I-2183N Emulsion
Percentage: 0.1
MiX CAS: 140-88-5
MiX EHS: Not reported
Weight Volume: Wt
MiX Last Modified: 2/27/2009

Chem Inventory:
Facility ID: FATR200825XKPW002Q15
Chem Inv Record ID: CVTR200826CVEV00T0NM
Chemical Name: # 6 Fuel Oil
CAS NUMBER: Not reported
EHS Chemical: Not reported
Reported Year: 2008
Last Modified: 2/27/2009
Avg Amount: 162000
Days On Site: 365
Max Amount: 180000
Max Amt Container: 180000
Chem Same As Last Yr: True
Chronic: Not reported
Acute: Not reported
Fire: True
Gas: Not reported
Liquid: True
Mixture: Not reported
Pressure: Not reported
Pure: True
Reactive: Not reported
Solid: Not reported
State Label Code: VT2008
Trade Secret: Not reported

Chemical Location:
Facility ID: FATR200825XKPW002Q15
Chemical ID: CVTR200826CVEV00T0NM
Reported Year: 2008
Location: Next to Boiler Room
Amount: 180000
Amount Unit: pounds
Type: Below ground tank
Pressure: Ambient pressure
Temperature: Ambient temperature
Last Modified: 2/27/2009

FIBERMARK (Continued) **1000885134**

Chem Inventory:

Facility ID:	FATR200825XKPW002Q15
Chem Inv Record ID:	CVTR20085NKXKU005DXB
Chemical Name:	Diesel Fuel
CAS NUMBER:	68334-30-5
EHS Chemical:	Not reported
Reported Year:	2008
Last Modified:	2/27/2009
Avg Amount:	1920
Days On Site:	365
Max Amount:	3840
Max Amt Container:	3840
Chem Same As Last Yr:	Not reported
Chronic:	Not reported
Acute:	Not reported
Fire:	True
Gas:	Not reported
Liquid:	True
Mixture:	Not reported
Pressure:	Not reported
Pure:	True
Reactive:	Not reported
Solid:	Not reported
State Label Code:	VT2008
Trade Secret:	Not reported

Chemical Location:

Facility ID:	FATR200825XKPW002Q15
Chemical ID:	CVTR20085NKXKU005DXB
Reported Year:	2008
Location:	Outside boiler room - inside containment
Amount:	3840
Amount Unit:	pounds
Type:	Above ground tank
Pressure:	Ambient pressure
Temperature:	Ambient temperature
Last Modified:	2/27/2009

Chem Inventory:

Facility ID:	FATR200825XKPW002Q15
Chem Inv Record ID:	CVTR200826CXEH01LJ8S
Chemical Name:	Potassium Hydroxide
CAS NUMBER:	1310-58-3
EHS Chemical:	Not reported
Reported Year:	2008
Last Modified:	2/27/2009
Avg Amount:	5079
Days On Site:	365
Max Amount:	10158
Max Amt Container:	8424
Chem Same As Last Yr:	True
Chronic:	Not reported
Acute:	True
Fire:	Not reported
Gas:	Not reported
Liquid:	True
Mixture:	True

FIBERMARK (Continued) **1000885134**

Pressure: Not reported
Pure: Not reported
Reactive: True
Solid: Not reported
State Label Code: VT2008
Trade Secret: Not reported

Chemical Location:
Facility ID: FATR200825XKPW002Q15
Chemical ID: CVTR200826CXEH01LJ8S
Reported Year: 2008
Location: Finishing
Amount: 118
Amount Unit: pounds
Type: Plastic or non-metallic drum
Pressure: Ambient pressure
Temperature: Ambient temperature
Last Modified: 2/27/2009

Facility ID: FATR200825XKPW002Q15
Chemical ID: CVTR200826CXEH01LJ8S
Reported Year: 2008
Location: Stock Prep & Inventory
Amount: 1616
Amount Unit: pounds
Type: Tote bin
Pressure: Ambient pressure
Temperature: Ambient temperature
Last Modified: 2/27/2009

Facility ID: FATR200825XKPW002Q15
Chemical ID: CVTR200826CXEH01LJ8S
Reported Year: 2008
Location: Bulk Storage Building
Amount: 8424
Amount Unit: pounds
Type: Tank inside building
Pressure: Ambient pressure
Temperature: Ambient temperature
Last Modified: 2/27/2009

Chemical Mixture:
Reported Year: 2008
Chemical Mix: Potassium Hydroxide - Master Kleen PM
Percentage: 10
MiX CAS: 1310-58-3
MiX EHS: Not reported
Weight Volume: Wt
MiX Last Modified: 2/27/2009

Reported Year: 2008
Chemical Mix: Potassium Hydroxide - Nalstrip 1570
Percentage: 15
MiX CAS: 1310-58-3
MiX EHS: Not reported
Weight Volume: Wt
MiX Last Modified: 2/27/2009

FIBERMARK (Continued) **1000885134**

Reported Year: 2008
Chemical Mix: Potassium Hydroxide - Felt Scrub I
Percentage: 10
MiX CAS: 1310-58-3
MiX EHS: Not reported
Weight Volume: Wt
MiX Last Modified: 2/27/2009

Reported Year: 2008
Chemical Mix: Potassium Hydroxide - Nalstrip 12
Percentage: 30
MiX CAS: 1310-58-3
MiX EHS: Not reported
Weight Volume: Wt
MiX Last Modified: 2/27/2009

Chem Inventory:
Facility ID: FATR200825XKPW002Q15
Chem Inv Record ID: CVTR20084Y6XDM003NPP
Chemical Name: Octadecylaminodimethyltrimethoxysilylpropyl Ammonium Chloride
CAS NUMBER: 27668-52-6
EHS Chemical: Not reported
Reported Year: 2008
Last Modified: 2/27/2009
Avg Amount: 144
Days On Site: 365
Max Amount: 288
Max Amt Container: 288
Chem Same As Last Yr: Not reported
Chronic: True
Acute: True
Fire: True
Gas: Not reported
Liquid: True
Mixture: True
Pressure: True
Pure: Not reported
Reactive: Not reported
Solid: Not reported
State Label Code: VT2008
Trade Secret: Not reported

Chemical Location:
Facility ID: FATR200825XKPW002Q15
Chemical ID: CVTR20084Y6XDM003NPP
Reported Year: 2008
Location: Coater kitchen - Finishing
Amount: 288
Amount Unit: pounds
Type: Steel Drum
Pressure: Ambient pressure
Temperature: Ambient temperature
Last Modified: 2/27/2009

Chemical Mixture:
Reported Year: 2008
Chemical Mix: Octadecylaminodimethyltrimethoxysilylpropyl Ammonium Chloride

FIBERMARK (Continued) **1000885134**

Percentage: 72
MiX CAS: 27668-52-6
MiX EHS: Not reported
Weight Volume: Wt
MiX Last Modified: 2/27/2009

Chem Inventory:
Facility ID: FATR200825XKPW002Q15
Chem Inv Record ID: CVTR200826CYG4024BR6
Chemical Name: Copper
CAS NUMBER: 7440-50-8
EHS Chemical: Not reported
Reported Year: 2008
Last Modified: 2/27/2009
Avg Amount: 76
Days On Site: 365
Max Amount: 152
Max Amt Container: 19.5
Chem Same As Last Yr: Not reported
Chronic: Not reported
Acute: True
Fire: True
Gas: Not reported
Liquid: True
Mixture: True
Pressure: Not reported
Pure: Not reported
Reactive: Not reported
Solid: Not reported
State Label Code: VT2008
Trade Secret: Not reported

Chemical Location:
Facility ID: FATR200825XKPW002Q15
Chemical ID: CVTR200826CYG4024BR6
Reported Year: 2008
Location: Through out the Mill
Amount: 108
Amount Unit: pounds
Type: Plastic or non-metallic drum
Pressure: Ambient pressure
Temperature: Ambient temperature
Last Modified: 2/27/2009

Chemical Mixture:
Reported Year: 2008
Chemical Mix: Copper - Direct Resin Fast Blue 2RLL
Percentage: 1.8
MiX CAS: 7440-50-8
MiX EHS: Not reported
Weight Volume: Wt
MiX Last Modified: 2/27/2009

Reported Year: 2008
Chemical Mix: Copper - Pigment Blue ST - 15 liquid
Percentage: 3
MiX CAS: 7440-50-8

FIBERMARK (Continued) **1000885134**

MiX EHS: Not reported
Weight Volume: Wt
MiX Last Modified: 2/27/2009

Reported Year: 2008
Chemical Mix: Copper - Ponolith Green BN liquid
Percentage: 2
MiX CAS: 7440-50-8
MiX EHS: Not reported
Weight Volume: Wt
MiX Last Modified: 2/27/2009

Reported Year: 2008
Chemical Mix: Copper - Pigment Blue CK-15:3 liquid
Percentage: 11
MiX CAS: 7440-50-8
MiX EHS: Not reported
Weight Volume: Wt
MiX Last Modified: 2/27/2009

Reported Year: 2008
Chemical Mix: Copper - Fastusol C Blue 67L
Percentage: 2
MiX CAS: 7440-50-8
MiX EHS: Not reported
Weight Volume: Wt
MiX Last Modified: 2/27/2009

Reported Year: 2008
Chemical Mix: Copper - Intralite Turquoise GLL
Percentage: 4
MiX CAS: 7440-50-8
MiX EHS: Not reported
Weight Volume: Wt
MiX Last Modified: 2/27/2009

Chem Inventory:
Facility ID: FATR200825XKPW002Q15
Chem Inv Record ID: CVTR200826CVPW00XTK2
Chemical Name: Acetic Acid
CAS NUMBER: 64-19-7
EHS Chemical: Not reported
Reported Year: 2008
Last Modified: 2/27/2009
Avg Amount: 1215
Days On Site: 365
Max Amount: 2429
Max Amt Container: 203
Chem Same As Last Yr: Not reported
Chronic: True
Acute: True
Fire: True
Gas: Not reported
Liquid: True
Mixture: True
Pressure: Not reported
Pure: Not reported

FIBERMARK (Continued) **1000885134**

Reactive: True
Solid: Not reported
State Label Code: VT2008
Trade Secret: Not reported

Chemical Location:
Facility ID: FATR200825XKPW002Q15
Chemical ID: CVTR200826CVPW00XTK2
Reported Year: 2008
Location: Stock Prep
Amount: 91
Amount Unit: pounds
Type: Plastic or non-metallic drum
Pressure: Ambient pressure
Temperature: Ambient temperature
Last Modified: 2/27/2009

Facility ID: FATR200825XKPW002Q15
Chemical ID: CVTR200826CVPW00XTK2
Reported Year: 2008
Location: Stock Prep
Amount: 80
Amount Unit: pounds
Type: Plastic or non-metallic drum
Pressure: Ambient pressure
Temperature: Ambient temperature
Last Modified: 2/27/2009

Facility ID: FATR200825XKPW002Q15
Chemical ID: CVTR200826CVPW00XTK2
Reported Year: 2008
Location: Stock Prep
Amount: 1620
Amount Unit: pounds
Type: Plastic or non-metallic drum
Pressure: Ambient pressure
Temperature: Ambient temperature
Last Modified: 2/27/2009

Facility ID: FATR200825XKPW002Q15
Chemical ID: CVTR200826CVPW00XTK2
Reported Year: 2008
Location: Stock Prep
Amount: 589
Amount Unit: pounds
Type: Plastic or non-metallic drum
Pressure: Ambient pressure
Temperature: Ambient temperature
Last Modified: 2/27/2009

Facility ID: FATR200825XKPW002Q15
Chemical ID: CVTR200826CVPW00XTK2
Reported Year: 2008
Location: New bulk storage building
Amount: 49
Amount Unit: pounds
Type: Plastic or non-metallic drum
Pressure: Ambient pressure

FIBERMARK (Continued) **1000885134**

Temperature: Ambient temperature
Last Modified: 2/27/2009

Chemical Mixture:
Reported Year: 2008
Chemical Mix: Basazol C Blue 67L
Percentage: 19
MiX CAS: 64-19-7
MiX EHS: Not reported
Weight Volume: Wt
MiX Last Modified: 2/27/2009

Reported Year: 2008
Chemical Mix: Basazol C Blue 57L na
Percentage: 45
MiX CAS: 64-19-7
MiX EHS: Not reported
Weight Volume: Wt
MiX Last Modified: 2/27/2009

Reported Year: 2008
Chemical Mix: Basazol Violet 47L
Percentage: 32
MiX CAS: 64-19-7
MiX EHS: Not reported
Weight Volume: Wt
MiX Last Modified: 2/27/2009

Reported Year: 2008
Chemical Mix: Acetic Acid
Percentage: 56
MiX CAS: 64-19-7
MiX EHS: Not reported
Weight Volume: Wt
MiX Last Modified: 2/27/2009

Reported Year: 2008
Chemical Mix: Basazol Green 16 LN
Percentage: 38
MiX CAS: 64-19-7
MiX EHS: Not reported
Weight Volume: Wt
MiX Last Modified: 2/27/2009

Chem Inventory:
Facility ID: FATR200825XKPW002Q15
Chem Inv Record ID: CVTR20084900MX00118X
Chemical Name: Nitrogen, Compressed Gas
CAS NUMBER: 7727-37-9
EHS Chemical: Not reported
Reported Year: 2008
Last Modified: 2/27/2009
Avg Amount: 96
Days On Site: 365
Max Amount: 191
Max Amt Container: 23.9

FIBERMARK (Continued) **1000885134**

Chem Same As Last Yr:	Not reported
Chronic:	Not reported
Acute:	True
Fire:	Not reported
Gas:	True
Liquid:	Not reported
Mixture:	Not reported
Pressure:	True
Pure:	True
Reactive:	Not reported
Solid:	Not reported
State Label Code:	VT2008
Trade Secret:	Not reported

Chemical Location:

Facility ID:	FATR200825XKPW002Q15
Chemical ID:	CVTR20084900MX00118X
Reported Year:	2008
Location:	Outside Maintenance Area
Amount:	143.4
Amount Unit:	pounds
Type:	Cylinder
Pressure:	Greater than ambient pressure
Temperature:	Cryogenic conditions
Last Modified:	2/27/2009

Facility ID:	FATR200825XKPW002Q15
Chemical ID:	CVTR20084900MX00118X
Reported Year:	2008
Location:	At Dry-End Scanner
Amount:	47.8
Amount Unit:	pounds
Type:	Cylinder
Pressure:	Greater than ambient pressure
Temperature:	Cryogenic conditions
Last Modified:	2/27/2009

Chem Inventory:

Facility ID:	FATR200825XKPW002Q15
Chem Inv Record ID:	CVTR20082W23Q800GM6Q
Chemical Name:	1-Methyl-2-Pyrrolidone
CAS NUMBER:	872-50-4
EHS Chemical:	Not reported
Reported Year:	2008
Last Modified:	2/27/2009
Avg Amount:	189
Days On Site:	365
Max Amount:	378
Max Amt Container:	95
Chem Same As Last Yr:	True
Chronic:	Not reported
Acute:	True
Fire:	Not reported
Gas:	Not reported
Liquid:	True
Mixture:	True
Pressure:	Not reported

FIBERMARK (Continued) **1000885134**

Pure: Not reported
Reactive: Not reported
Solid: Not reported
State Label Code: VT2008
Trade Secret: Not reported

Chemical Location:
Facility ID: FATR200825XKPW002Q15
Chemical ID: CVTR20082W23Q800GM6Q
Reported Year: 2008
Location: Finishing
Amount: 378
Amount Unit: pounds
Type: Tote bin
Pressure: Ambient pressure
Temperature: Ambient temperature
Last Modified: 2/27/2009

Chemical Mixture:
Reported Year: 2008
Chemical Mix: 1-Methyl-2-Pyrrolidone - Altocote SF Matte 6006
Percentage: 4
MiX CAS: 872-50-4
MiX EHS: Not reported
Weight Volume: Wt
MiX Last Modified: 2/27/2009

Chem Inventory:
Facility ID: FATR200825XKPW002Q15
Chem Inv Record ID: CVTR200826CWTZ01CSH6
Chemical Name: 2-Propanol
CAS NUMBER: 67-63-0
EHS Chemical: Not reported
Reported Year: 2008
Last Modified: 2/27/2009
Avg Amount: 281
Days On Site: 365
Max Amount: 561
Max Amt Container: 264
Chem Same As Last Yr: True
Chronic: Not reported
Acute: True
Fire: True
Gas: Not reported
Liquid: True
Mixture: True
Pressure: Not reported
Pure: Not reported
Reactive: True
Solid: Not reported
State Label Code: VT2008
Trade Secret: Not reported

Chemical Location:
Facility ID: FATR200825XKPW002Q15
Chemical ID: CVTR200826CWTZ01CSH6
Reported Year: 2008

FIBERMARK (Continued) **1000885134**

Location: Stock Prep
Amount: 528
Amount Unit: pounds
Type: Tote bin
Pressure: Ambient pressure
Temperature: Ambient temperature
Last Modified: 2/27/2009

Facility ID: FATR200825XKPW002Q15
Chemical ID: CVTR200826CWTZ01CSH6
Reported Year: 2008
Location: Finishing
Amount: 33
Amount Unit: pounds
Type: Plastic or non-metallic drum
Pressure: Ambient pressure
Temperature: Ambient temperature
Last Modified: 2/27/2009

Chemical Mixture:
Reported Year: 2008
Chemical Mix: 2 -Propanol, Nalco 7648 Microbiocide
Percentage: 8
MiX CAS: 67-63-0
MiX EHS: Not reported
Weight Volume: Wt
MiX Last Modified: 2/27/2009

Reported Year: 2008
Chemical Mix: 2 -Propanol
Percentage: 100
MiX CAS: 67-63-0
MiX EHS: Not reported
Weight Volume: Wt
MiX Last Modified: 2/27/2009

Chem Inventory:
Facility ID: FATR200825XKPW002Q15
Chem Inv Record ID: CVTR200826CZJ502BH26
Chemical Name: Ammonia
CAS NUMBER: 7664-41-7
EHS Chemical: True
Reported Year: 2008
Last Modified: 2/27/2009
Avg Amount: 269
Days On Site: 365
Max Amount: 537
Max Amt Container: 537
Chem Same As Last Yr: True
Chronic: Not reported
Acute: True
Fire: Not reported
Gas: Not reported
Liquid: True
Mixture: True
Pressure: Not reported

FIBERMARK (Continued) **1000885134**

Pure:	Not reported
Reactive:	Not reported
Solid:	Not reported
State Label Code:	VT2008
Trade Secret:	Not reported

Chemical Location:

Facility ID:	FATR200825XKPW002Q15
Chemical ID:	CVTR200826CZJ502BH26
Reported Year:	2008
Location:	Stock Prep
Amount:	537
Amount Unit:	pounds
Type:	Tank inside building
Pressure:	Ambient pressure
Temperature:	Ambient temperature
Last Modified:	2/27/2009

Chemical Mixture:

Reported Year:	2008
Chemical Mix:	Ammonia - Plasmine
Percentage:	1
MiX CAS:	7664-41-7
MiX EHS:	Not reported
Weight Volume:	Wt
MiX Last Modified:	2/27/2009

Chem Inventory:

Facility ID:	FATR200825XKPW002Q15
Chem Inv Record ID:	CVTR20084920JZ003CDU
Chemical Name:	Argon, Compressed Gas
CAS NUMBER:	7440-37-1
EHS Chemical:	Not reported
Reported Year:	2008
Last Modified:	2/27/2009
Avg Amount:	77
Days On Site:	365
Max Amount:	153
Max Amt Container:	38.2
Chem Same As Last Yr:	Not reported
Chronic:	Not reported
Acute:	True
Fire:	Not reported
Gas:	True
Liquid:	Not reported
Mixture:	Not reported
Pressure:	True
Pure:	True
Reactive:	Not reported
Solid:	Not reported
State Label Code:	VT2008
Trade Secret:	Not reported

Chemical Location:

Facility ID:	FATR200825XKPW002Q15
Chemical ID:	CVTR20084920JZ003CDU
Reported Year:	2008

FIBERMARK (Continued) **1000885134**

Location:	Outside Maintenance Area
Amount:	114.6
Amount Unit:	pounds
Type:	Cylinder
Pressure:	Greater than ambient pressure
Temperature:	Cryogenic conditions
Last Modified:	2/27/2009
Facility ID:	FATR200825XKPW002Q15
Chemical ID:	CVTR20084920JZ003CDU
Reported Year:	2008
Location:	Inside Maintenance Area
Amount:	38.2
Amount Unit:	pounds
Type:	Cylinder
Pressure:	Greater than ambient pressure
Temperature:	Cryogenic conditions
Last Modified:	2/27/2009

Chem Inventory:

Facility ID:	FATR200825XKPW002Q15
Chem Inv Record ID:	CVTR200826CY9E01YJ6R
Chemical Name:	Sulfuric Acid
CAS NUMBER:	7664-93-9
EHS Chemical:	True
Reported Year:	2008
Last Modified:	2/27/2009
Avg Amount:	1283
Days On Site:	365
Max Amount:	2565
Max Amt Container:	2550
Chem Same As Last Yr:	Not reported
Chronic:	Not reported
Acute:	True
Fire:	Not reported
Gas:	Not reported
Liquid:	True
Mixture:	True
Pressure:	Not reported
Pure:	Not reported
Reactive:	True
Solid:	Not reported
State Label Code:	VT2008
Trade Secret:	Not reported

Chemical Location:

Facility ID:	FATR200825XKPW002Q15
Chemical ID:	CVTR200826CY9E01YJ6R
Reported Year:	2008
Location:	Stock Prep
Amount:	15
Amount Unit:	pounds
Type:	Tote bin
Pressure:	Ambient pressure
Temperature:	Ambient temperature
Last Modified:	2/27/2009

FIBERMARK (Continued) **1000885134**

Facility ID:	FATR200825XKPW002Q15
Chemical ID:	CVTR200826CY9E01YJ6R
Reported Year:	2008
Location:	Stock Prep
Amount:	2550
Amount Unit:	pounds
Type:	Tote bin
Pressure:	Ambient pressure
Temperature:	Ambient temperature
Last Modified:	2/27/2009

Chemical Mixture:

Reported Year:	2008
Chemical Mix:	Sulfuric Acid - Neuroz 800
Percentage:	5
MiX CAS:	7664-93-9
MiX EHS:	T
Weight Volume:	Wt
MiX Last Modified:	2/27/2009

Reported Year:	2008
Chemical Mix:	Sulfuric Acid - 50%
Percentage:	50
MiX CAS:	7664-93-9
MiX EHS:	T
Weight Volume:	Wt
MiX Last Modified:	2/27/2009

Chem Inventory:

Facility ID:	FATR200825XKPW002Q15
Chem Inv Record ID:	CVTR20083KQ58D005QVW
Chemical Name:	Dipropylene Glycol Monomethyl Ether
CAS NUMBER:	34590-94-8
EHS Chemical:	Not reported
Reported Year:	2008
Last Modified:	2/27/2009
Avg Amount:	1924
Days On Site:	365
Max Amount:	3848
Max Amt Container:	3848
Chem Same As Last Yr:	True
Chronic:	Not reported
Acute:	True
Fire:	True
Gas:	Not reported
Liquid:	True
Mixture:	True
Pressure:	Not reported
Pure:	Not reported
Reactive:	Not reported
Solid:	Not reported
State Label Code:	VT2008
Trade Secret:	Not reported

Chemical Location:

Facility ID:	FATR200825XKPW002Q15
Chemical ID:	CVTR20083KQ58D005QVW

FIBERMARK (Continued) **1000885134**

Reported Year: 2008
Location: Bulk Storage Building
Amount: 3848
Amount Unit: pounds
Type: Tote bin
Pressure: Ambient pressure
Temperature: Ambient temperature
Last Modified: 2/27/2009

Chemical Mixture:
Reported Year: 2008
Chemical Mix: Nalkleen 1620
Percentage: 15
MiX CAS: 34590-94-8
MiX EHS: Not reported
Weight Volume: Wt
MiX Last Modified: 2/27/2009

Chem Inventory:
Facility ID: FATR200825XKPW002Q15
Chem Inv Record ID: CVTR20083KQ4Q700208K
Chemical Name: Potassium Dodecylbenzenesulphonate
CAS NUMBER: 27177-77-1
EHS Chemical: Not reported
Reported Year: 2008
Last Modified: 2/27/2009
Avg Amount: 1026
Days On Site: 365
Max Amount: 2052
Max Amt Container: 2052
Chem Same As Last Yr: True
Chronic: Not reported
Acute: True
Fire: True
Gas: Not reported
Liquid: True
Mixture: True
Pressure: Not reported
Pure: Not reported
Reactive: Not reported
Solid: Not reported
State Label Code: VT2008
Trade Secret: Not reported

Chemical Location:
Facility ID: FATR200825XKPW002Q15
Chemical ID: CVTR20083KQ4Q700208K
Reported Year: 2008
Location: Bulk Storage Building
Amount: 2052
Amount Unit: pounds
Type: Tote bin
Pressure: Ambient pressure
Temperature: Ambient temperature
Last Modified: 2/27/2009

FIBERMARK (Continued) **1000885134**

Chemical Mixture:
- Reported Year: 2008
- Chemical Mix: Nalkleen 1620
- Percentage: 8
- MiX CAS: 27177-77-1
- MiX EHS: Not reported
- Weight Volume: Wt
- MiX Last Modified: 2/27/2009

Chem Inventory:
- Facility ID: FATR200825XKPW002Q15
- Chem Inv Record ID: CVTR200826CWCU014NKE
- Chemical Name: Sodium Hydroxide
- CAS NUMBER: 1310-73-2
- EHS Chemical: Not reported
- Reported Year: 2008
- Last Modified: 2/27/2009
- Avg Amount: 9455
- Days On Site: 365
- Max Amount: 18909
- Max Amt Container: 17947
- Chem Same As Last Yr: Not reported
- Chronic: Not reported
- Acute: True
- Fire: Not reported
- Gas: Not reported
- Liquid: True
- Mixture: True
- Pressure: Not reported
- Pure: Not reported
- Reactive: True
- Solid: Not reported
- State Label Code: VT2008
- Trade Secret: Not reported

Chemical Location:
- Facility ID: FATR200825XKPW002Q15
- Chemical ID: CVTR200826CWCU014NKE
- Reported Year: 2008
- Location: Sand Filter Building
- Amount: 120
- Amount Unit: pounds
- Type: Tank inside building
- Pressure: Ambient pressure
- Temperature: Ambient temperature
- Last Modified: 2/27/2009

- Facility ID: FATR200825XKPW002Q15
- Chemical ID: CVTR200826CWCU014NKE
- Reported Year: 2008
- Location: Bulk Storage Building
- Amount: 18749
- Amount Unit: pounds
- Type: Tank inside building
- Pressure: Ambient pressure
- Temperature: Ambient temperature
- Last Modified: 2/27/2009

FIBERMARK (Continued) **1000885134**

Chemical Mixture:

Reported Year:	2008
Chemical Mix:	Sodium Hydroxide - Nalstrip 7680
Percentage:	55
MiX CAS:	1310-73-2
MiX EHS:	Not reported
Weight Volume:	Wt
MiX Last Modified:	2/27/2009

Reported Year:	2008
Chemical Mix:	Sodium Hydroxide - Nalstrip 12
Percentage:	3
MiX CAS:	1310-73-2
MiX EHS:	Not reported
Weight Volume:	Wt
MiX Last Modified:	2/27/2009

Reported Year:	2008
Chemical Mix:	Sodium Hydroxide - Sodium Hypochlorite
Percentage:	0.4
MiX CAS:	1310-73-2
MiX EHS:	Not reported
Weight Volume:	Wt
MiX Last Modified:	2/27/2009

Chem Inventory:

Facility ID:	FATR200825XKPW002Q15
Chem Inv Record ID:	CVTR200826CVLX00V8FN
Chemical Name:	Propane Liquid
CAS NUMBER:	74-98-6
EHS Chemical:	Not reported
Reported Year:	2008
Last Modified:	2/27/2009
Avg Amount:	28800
Days On Site:	365
Max Amount:	57600
Max Amt Container:	57600
Chem Same As Last Yr:	True
Chronic:	Not reported
Acute:	Not reported
Fire:	True
Gas:	Not reported
Liquid:	True
Mixture:	Not reported
Pressure:	True
Pure:	True
Reactive:	Not reported
Solid:	Not reported
State Label Code:	VT2008
Trade Secret:	Not reported

Chemical Location:

Facility ID:	FATR200825XKPW002Q15
Chemical ID:	CVTR200826CVLX00V8FN
Reported Year:	2008
Location:	Next to Clarifier
Amount:	57600

FIBERMARK (Continued) **1000885134**

Amount Unit:	pounds
Type:	Above ground tank
Pressure:	Greater than ambient pressure
Temperature:	Ambient temperature
Last Modified:	2/27/2009

Chem Inventory:

Facility ID:	FATR200825XKPW002Q15
Chem Inv Record ID:	CVTR200826CZJX02C5HZ
Chemical Name:	Glycerine
CAS NUMBER:	56-81-5
EHS Chemical:	Not reported
Reported Year:	2008
Last Modified:	2/27/2009
Avg Amount:	549
Days On Site:	365
Max Amount:	1098
Max Amt Container:	549
Chem Same As Last Yr:	True
Chronic:	Not reported
Acute:	True
Fire:	True
Gas:	Not reported
Liquid:	True
Mixture:	True
Pressure:	Not reported
Pure:	Not reported
Reactive:	Not reported
Solid:	Not reported
State Label Code:	VT2008
Trade Secret:	Not reported

Chemical Location:

Facility ID:	FATR200825XKPW002Q15
Chemical ID:	CVTR200826CZJX02C5HZ
Reported Year:	2008
Location:	Through out the Mill
Amount:	1098
Amount Unit:	pounds
Type:	Plastic or non-metallic drum
Pressure:	Ambient pressure
Temperature:	Ambient temperature
Last Modified:	2/27/2009

Chemical Mixture:

Reported Year:	2008
Chemical Mix:	Glycerine
Percentage:	95
MiX CAS:	56-81-5
MiX EHS:	Not reported
Weight Volume:	Wt
MiX Last Modified:	2/27/2009

Chem Inventory:

Facility ID:	FATR200825XKPW002Q15
Chem Inv Record ID:	CVTR200826CX8J01HCDW

FIBERMARK (Continued) **1000885134**

Chemical Name:	2,2-dibromo-3-nitrilopropionamide
CAS NUMBER:	10222-01-2
EHS Chemical:	Not reported
Reported Year:	2008
Last Modified:	2/27/2009
Avg Amount:	450
Days On Site:	365
Max Amount:	900
Max Amt Container:	450
Chem Same As Last Yr:	True
Chronic:	Not reported
Acute:	True
Fire:	True
Gas:	Not reported
Liquid:	True
Mixture:	True
Pressure:	Not reported
Pure:	Not reported
Reactive:	True
Solid:	Not reported
State Label Code:	VT2008
Trade Secret:	Not reported

Chemical Location:

Facility ID:	FATR200825XKPW002Q15
Chemical ID:	CVTR200826CX8J01HCDW
Reported Year:	2008
Location:	Stock Prep
Amount:	900
Amount Unit:	pounds
Type:	Tote bin
Pressure:	Ambient pressure
Temperature:	Ambient temperature
Last Modified:	2/27/2009

Chemical Mixture:

Reported Year:	2008
Chemical Mix:	2,2-dibromo-nitrilopropionamide, Nalco 7649 Biocide
Percentage:	20
MiX CAS:	10222-01-2
MiX EHS:	Not reported
Weight Volume:	Wt
MiX Last Modified:	2/27/2009

Contact:

Reported Year:	2009
Contact EMail:	Not reported
Contact Mail Addr:	161 Wellington Road
Contact Mail City,St,Zip:	Brattleboro, VT 05302
Contact Country:	USA
Contact Type:	Owner / Operator
Contact Name/Title:	FiberMark
Contact Last Modified:	2/26/2010

Contact:

Reported Year:	2009
Contact EMail:	bmaloy@fibermark.com

FIBERMARK (Continued) **1000885134**

Contact Mail Addr: 161 Wellington Road
Contact Mail City,St,Zip: Brattleboro, VT 05302
Contact Country: USA
Contact Type: Emergency Contact
Contact Type: Emergency Contact
Contact Type: Emergency Contact
Contact Name/Title: Brian Maloy EH&S Manager
Contact Last Modified: 2/26/2010

Contact:
Reported Year: 2009
Contact EMail: epowers@fibermark.com
Contact Mail Addr: 161 Wellington Road
Contact Mail City,St,Zip: Brattleboro, VT 05302
Contact Country: USA
Contact Type: Emergency Contact
Contact Type: Emergency Contact
Contact Type: Emergency Contact
Contact Name/Title: Eric Powers Technical/Environmental
Contact Last Modified: 2/26/2010

Chem Inventory:
Facility ID: FATR200925XKPW002Q15
Chem Inv Record ID: CVTR200926CVEV00T0NM
Chemical Name: # 6 Fuel Oil
CAS NUMBER: Not reported
EHS Chemical: Not reported
Reported Year: 2009
Last Modified: 2/26/2010
Avg Amount: 162000
Days On Site: 365
Max Amount: 180000
Max Amt Container: 180000
Chem Same As Last Yr: True
Chronic: Not reported
Acute: Not reported
Fire: True
Gas: Not reported
Liquid: True
Mixture: Not reported
Pressure: Not reported
Pure: True
Reactive: Not reported
Solid: Not reported
State Label Code: VT2009
Trade Secret: Not reported

Chemical Location:
Facility ID: FATR200925XKPW002Q15
Chemical ID: CVTR200926CVEV00T0NM
Reported Year: 2009
Location: Next to Boiler Room
Amount: 180000
Amount Unit: pounds
Type: Below ground tank
Pressure: Ambient pressure
Temperature: Ambient temperature
Last Modified: 2/26/2010

FIBERMARK (Continued) **1000885134**

Chem Inventory:
- Facility ID: FATR200925XKPW002Q15
- Chem Inv Record ID: CVTR20095NKXKU005DXB
- Chemical Name: Diesel Fuel
- CAS NUMBER: 68334-30-5
- EHS Chemical: Not reported
- Reported Year: 2009
- Last Modified: 2/26/2010
- Avg Amount: 1920
- Days On Site: 365
- Max Amount: 3840
- Max Amt Container: 3840
- Chem Same As Last Yr: Not reported
- Chronic: Not reported
- Acute: Not reported
- Fire: True
- Gas: Not reported
- Liquid: True
- Mixture: Not reported
- Pressure: Not reported
- Pure: True
- Reactive: Not reported
- Solid: Not reported
- State Label Code: VT2009
- Trade Secret: Not reported

Chemical Location:
- Facility ID: FATR200925XKPW002Q15
- Chemical ID: CVTR20095NKXKU005DXB
- Reported Year: 2009
- Location: Outside boiler room - inside containment
- Amount: 3840
- Amount Unit: pounds
- Type: Above ground tank
- Pressure: Ambient pressure
- Temperature: Ambient temperature
- Last Modified: 2/26/2010

Chem Inventory:
- Facility ID: FATR200925XKPW002Q15
- Chem Inv Record ID: CVTR200926CVPW00XTK2
- Chemical Name: Acetic Acid
- CAS NUMBER: 64-19-7
- EHS Chemical: Not reported
- Reported Year: 2009
- Last Modified: 2/26/2010
- Avg Amount: 1215
- Days On Site: 365
- Max Amount: 2429
- Max Amt Container: 203
- Chem Same As Last Yr: Not reported
- Chronic: True
- Acute: True
- Fire: True
- Gas: Not reported
- Liquid: True
- Mixture: True

FIBERMARK (Continued) **1000885134**

Pressure: Not reported
Pure: Not reported
Reactive: True
Solid: Not reported
State Label Code: VT2009
Trade Secret: Not reported

Chemical Location:
Facility ID: FATR200925XKPW002Q15
Chemical ID: CVTR200926CVPW00XTK2
Reported Year: 2009
Location: Stock Prep
Amount: 589
Amount Unit: pounds
Type: Plastic or non-metallic drum
Pressure: Ambient pressure
Temperature: Ambient temperature
Last Modified: 2/26/2010

Facility ID: FATR200925XKPW002Q15
Chemical ID: CVTR200926CVPW00XTK2
Reported Year: 2009
Location: Stock Prep
Amount: 91
Amount Unit: pounds
Type: Plastic or non-metallic drum
Pressure: Ambient pressure
Temperature: Ambient temperature
Last Modified: 2/26/2010

Facility ID: FATR200925XKPW002Q15
Chemical ID: CVTR200926CVPW00XTK2
Reported Year: 2009
Location: New bulk storage building
Amount: 49
Amount Unit: pounds
Type: Plastic or non-metallic drum
Pressure: Ambient pressure
Temperature: Ambient temperature
Last Modified: 2/26/2010

Facility ID: FATR200925XKPW002Q15
Chemical ID: CVTR200926CVPW00XTK2
Reported Year: 2009
Location: Stock Prep
Amount: 80
Amount Unit: pounds
Type: Plastic or non-metallic drum
Pressure: Ambient pressure
Temperature: Ambient temperature
Last Modified: 2/26/2010

Facility ID: FATR200925XKPW002Q15
Chemical ID: CVTR200926CVPW00XTK2
Reported Year: 2009
Location: Stock Prep
Amount: 1620
Amount Unit: pounds

FIBERMARK (Continued) **1000885134**

Type: Plastic or non-metallic drum
Pressure: Ambient pressure
Temperature: Ambient temperature
Last Modified: 2/26/2010

Chemical Mixture:
Reported Year: 2009
Chemical Mix: Acetic Acid
Percentage: 29
MiX CAS: 64-19-7
MiX EHS: Not reported
Weight Volume: Wt
MiX Last Modified: 2/26/2010

Reported Year: 2009
Chemical Mix: Basazol Green 16 LN
Percentage: 20
MiX CAS: 64-19-7
MiX EHS: Not reported
Weight Volume: Wt
MiX Last Modified: 2/26/2010

Reported Year: 2009
Chemical Mix: Basazol Violet 47L
Percentage: 17
MiX CAS: 64-19-7
MiX EHS: Not reported
Weight Volume: Wt
MiX Last Modified: 2/26/2010

Reported Year: 2009
Chemical Mix: Basazol C Blue 57L na
Percentage: 23
MiX CAS: 64-19-7
MiX EHS: Not reported
Weight Volume: Wt
MiX Last Modified: 2/26/2010

Reported Year: 2009
Chemical Mix: Fastusol C Blue 67L
Percentage: 10
MiX CAS: 64-19-7
MiX EHS: Not reported
Weight Volume: Wt
MiX Last Modified: 2/26/2010

Chem Inventory:
Facility ID: FATR200925XKPW002Q15
Chem Inv Record ID: CVTR200926CWCU014NKE
Chemical Name: Sodium Hydroxide
CAS NUMBER: 1310-73-2
EHS Chemical: Not reported
Reported Year: 2009
Last Modified: 2/26/2010
Avg Amount: 9455
Days On Site: 365

FIBERMARK (Continued) **1000885134**

Max Amount:	18909
Max Amt Container:	17947
Chem Same As Last Yr:	Not reported
Chronic:	Not reported
Acute:	True
Fire:	Not reported
Gas:	Not reported
Liquid:	True
Mixture:	True
Pressure:	Not reported
Pure:	Not reported
Reactive:	True
Solid:	Not reported
State Label Code:	VT2009
Trade Secret:	Not reported

Chemical Location:

Facility ID:	FATR200925XKPW002Q15
Chemical ID:	CVTR200926CWCU014NKE
Reported Year:	2009
Location:	Bulk Storage Building
Amount:	18749
Amount Unit:	pounds
Type:	Tank inside building
Pressure:	Ambient pressure
Temperature:	Ambient temperature
Last Modified:	2/26/2010

Facility ID:	FATR200925XKPW002Q15
Chemical ID:	CVTR200926CWCU014NKE
Reported Year:	2009
Location:	Sand Filter Building
Amount:	120
Amount Unit:	pounds
Type:	Tank inside building
Pressure:	Ambient pressure
Temperature:	Ambient temperature
Last Modified:	2/26/2010

Chemical Mixture:

Reported Year:	2009
Chemical Mix:	Sodium Hydroxide - Nalstrip 12
Percentage:	3
MiX CAS:	1310-73-2
MiX EHS:	Not reported
Weight Volume:	Wt
MiX Last Modified:	2/26/2010

Reported Year:	2009
Chemical Mix:	Sodium Hydroxide - Nalstrip 7680
Percentage:	55
MiX CAS:	1310-73-2
MiX EHS:	Not reported
Weight Volume:	Wt
MiX Last Modified:	2/26/2010

Reported Year:	2009

FIBERMARK (Continued) **1000885134**

Chemical Mix: Sodium Hydroxide - Sodium Hypochlorite
Percentage: .4
MiX CAS: 1310-73-2
MiX EHS: Not reported
Weight Volume: Wt
MiX Last Modified: 2/26/2010

Chem Inventory:
Facility ID: FATR200925XKPW002Q15
Chem Inv Record ID: CVTR200926CWTZ01CSH6
Chemical Name: 2-Propanol
CAS NUMBER: 67-63-0
EHS Chemical: Not reported
Reported Year: 2009
Last Modified: 2/26/2010
Avg Amount: 281
Days On Site: 365
Max Amount: 561
Max Amt Container: 264
Chem Same As Last Yr: True
Chronic: Not reported
Acute: True
Fire: True
Gas: Not reported
Liquid: True
Mixture: True
Pressure: Not reported
Pure: Not reported
Reactive: True
Solid: Not reported
State Label Code: VT2009
Trade Secret: Not reported

Chemical Location:
Facility ID: FATR200925XKPW002Q15
Chemical ID: CVTR200926CWTZ01CSH6
Reported Year: 2009
Location: Stock Prep
Amount: 528
Amount Unit: pounds
Type: Tote bin
Pressure: Ambient pressure
Temperature: Ambient temperature
Last Modified: 2/26/2010

Facility ID: FATR200925XKPW002Q15
Chemical ID: CVTR200926CWTZ01CSH6
Reported Year: 2009
Location: Finishing
Amount: 33
Amount Unit: pounds
Type: Plastic or non-metallic drum
Pressure: Ambient pressure
Temperature: Ambient temperature
Last Modified: 2/26/2010

FIBERMARK (Continued) **1000885134**

Chemical Mixture:

Reported Year:	2009
Chemical Mix:	2 -Propanol, Nalco 7648 Microbiocide
Percentage:	7
MiX CAS:	67-63-0
MiX EHS:	Not reported
Weight Volume:	Wt
MiX Last Modified:	2/26/2010

Reported Year:	2009
Chemical Mix:	2 -Propanol
Percentage:	93
MiX CAS:	67-63-0
MiX EHS:	Not reported
Weight Volume:	Wt
MiX Last Modified:	2/26/2010

Chem Inventory:

Facility ID:	FATR200925XKPW002Q15
Chem Inv Record ID:	CVTR200926CX8J01HCDW
Chemical Name:	2,2-dibromo-3-nitrilopropionamide
CAS NUMBER:	10222-01-2
EHS Chemical:	Not reported
Reported Year:	2009
Last Modified:	2/26/2010
Avg Amount:	450
Days On Site:	365
Max Amount:	900
Max Amt Container:	450
Chem Same As Last Yr:	True
Chronic:	Not reported
Acute:	True
Fire:	True
Gas:	Not reported
Liquid:	True
Mixture:	True
Pressure:	Not reported
Pure:	Not reported
Reactive:	True
Solid:	Not reported
State Label Code:	VT2009
Trade Secret:	Not reported

Chemical Location:

Facility ID:	FATR200925XKPW002Q15
Chemical ID:	CVTR200926CX8J01HCDW
Reported Year:	2009
Location:	Stock Prep
Amount:	900
Amount Unit:	pounds
Type:	Tote bin
Pressure:	Ambient pressure
Temperature:	Ambient temperature
Last Modified:	2/26/2010

Chemical Mixture:

FIBERMARK (Continued) **1000885134**

Reported Year:	2009
Chemical Mix:	2,2-dibromo-nitrilopropionamide, Nalco 7649 Biocide
Percentage:	20
MiX CAS:	10222-01-2
MiX EHS:	Not reported
Weight Volume:	Wt
MiX Last Modified:	2/26/2010

Chem Inventory:

Facility ID:	FATR200925XKPW002Q15
Chem Inv Record ID:	CVTR200926CXEH01LJ8S
Chemical Name:	Potassium Hydroxide
CAS NUMBER:	1310-58-3
EHS Chemical:	Not reported
Reported Year:	2009
Last Modified:	2/26/2010
Avg Amount:	5079
Days On Site:	365
Max Amount:	10158
Max Amt Container:	8424
Chem Same As Last Yr:	True
Chronic:	Not reported
Acute:	True
Fire:	Not reported
Gas:	Not reported
Liquid:	True
Mixture:	True
Pressure:	Not reported
Pure:	Not reported
Reactive:	True
Solid:	Not reported
State Label Code:	VT2009
Trade Secret:	Not reported

Chemical Location:

Facility ID:	FATR200925XKPW002Q15
Chemical ID:	CVTR200926CXEH01LJ8S
Reported Year:	2009
Location:	Finishing
Amount:	118
Amount Unit:	pounds
Type:	Plastic or non-metallic drum
Pressure:	Ambient pressure
Temperature:	Ambient temperature
Last Modified:	2/26/2010

Facility ID:	FATR200925XKPW002Q15
Chemical ID:	CVTR200926CXEH01LJ8S
Reported Year:	2009
Location:	Bulk Storage Building
Amount:	8424
Amount Unit:	pounds
Type:	Tank inside building
Pressure:	Ambient pressure
Temperature:	Ambient temperature
Last Modified:	2/26/2010

FIBERMARK (Continued) **1000885134**

Facility ID:	FATR200925XKPW002Q15
Chemical ID:	CVTR200926CXEH01LJ8S
Reported Year:	2009
Location:	Stock Prep & Inventory
Amount:	1616
Amount Unit:	pounds
Type:	Tote bin
Pressure:	Ambient pressure
Temperature:	Ambient temperature
Last Modified:	2/26/2010

Chemical Mixture:

Reported Year:	2009
Chemical Mix:	Potassium Hydroxide - Nalstrip 1570
Percentage:	15
MiX CAS:	1310-58-3
MiX EHS:	Not reported
Weight Volume:	Wt
MiX Last Modified:	2/26/2010

Reported Year:	2009
Chemical Mix:	Potassium Hydroxide - Nalstrip 12
Percentage:	30
MiX CAS:	1310-58-3
MiX EHS:	Not reported
Weight Volume:	Wt
MiX Last Modified:	2/26/2010

Reported Year:	2009
Chemical Mix:	Potassium Hydroxide - Master Kleen PM
Percentage:	10
MiX CAS:	1310-58-3
MiX EHS:	Not reported
Weight Volume:	Wt
MiX Last Modified:	2/26/2010

Chem Inventory:

Facility ID:	FATR200925XKPW002Q15
Chem Inv Record ID:	CVTR200926CY9E01YJ6R
Chemical Name:	Sulfuric Acid
CAS NUMBER:	7664-93-9
EHS Chemical:	True
Reported Year:	2009
Last Modified:	2/26/2010
Avg Amount:	1283
Days On Site:	365
Max Amount:	2565
Max Amt Container:	2550
Chem Same As Last Yr:	Not reported
Chronic:	Not reported
Acute:	True
Fire:	Not reported
Gas:	Not reported
Liquid:	True
Mixture:	True
Pressure:	Not reported

FIBERMARK (Continued) **1000885134**

Pure: Not reported
Reactive: True
Solid: Not reported
State Label Code: VT2009
Trade Secret: Not reported

Chemical Location:
Facility ID: FATR200925XKPW002Q15
Chemical ID: CVTR200926CY9E01YJ6R
Reported Year: 2009
Location: Stock Prep
Amount: 15
Amount Unit: pounds
Type: Tote bin
Pressure: Ambient pressure
Temperature: Ambient temperature
Last Modified: 2/26/2010

Facility ID: FATR200925XKPW002Q15
Chemical ID: CVTR200926CY9E01YJ6R
Reported Year: 2009
Location: Stock Prep
Amount: 2550
Amount Unit: pounds
Type: Tote bin
Pressure: Ambient pressure
Temperature: Ambient temperature
Last Modified: 2/26/2010

Chemical Mixture:
Reported Year: 2009
Chemical Mix: Sulfuric Acid - 50%
Percentage: 50
MiX CAS: 7664-93-9
MiX EHS: T
Weight Volume: Wt
MiX Last Modified: 2/26/2010

Reported Year: 2009
Chemical Mix: Sulfuric Acid - Neuroz 800
Percentage: 5
MiX CAS: 7664-93-9
MiX EHS: T
Weight Volume: Wt
MiX Last Modified: 2/26/2010

Chem Inventory:
Facility ID: FATR200925XKPW002Q15
Chem Inv Record ID: CVTR200926CYG4024BR6
Chemical Name: Copper
CAS NUMBER: 7440-50-8
EHS Chemical: Not reported
Reported Year: 2009
Last Modified: 2/26/2010
Avg Amount: 76
Days On Site: 365
Max Amount: 152

FIBERMARK (Continued) **1000885134**

Max Amt Container:	19.5
Chem Same As Last Yr:	Not reported
Chronic:	Not reported
Acute:	True
Fire:	True
Gas:	Not reported
Liquid:	True
Mixture:	True
Pressure:	Not reported
Pure:	Not reported
Reactive:	Not reported
Solid:	Not reported
State Label Code:	VT2009
Trade Secret:	Not reported

Chemical Location:

Facility ID:	FATR200925XKPW002Q15
Chemical ID:	CVTR200926CYG4024BR6
Reported Year:	2009
Location:	Through out the Mill
Amount:	108
Amount Unit:	pounds
Type:	Plastic or non-metallic drum
Pressure:	Ambient pressure
Temperature:	Ambient temperature
Last Modified:	2/26/2010

Chemical Mixture:

Reported Year:	2009
Chemical Mix:	Copper - Direct Resin Fast Blue 2RLL
Percentage:	1.8
MiX CAS:	7440-50-8
MiX EHS:	Not reported
Weight Volume:	Wt
MiX Last Modified:	2/26/2010

Reported Year:	2009
Chemical Mix:	Copper - Fastusol C Blue 67L
Percentage:	2
MiX CAS:	7440-50-8
MiX EHS:	Not reported
Weight Volume:	Wt
MiX Last Modified:	2/26/2010

Reported Year:	2009
Chemical Mix:	Copper - Pigment Blue CK-15:3 liquid
Percentage:	11
MiX CAS:	7440-50-8
MiX EHS:	Not reported
Weight Volume:	Wt
MiX Last Modified:	2/26/2010

Reported Year:	2009
Chemical Mix:	Copper - Pigment Blue ST - 15 liquid
Percentage:	3
MiX CAS:	7440-50-8
MiX EHS:	Not reported

FIBERMARK (Continued) **1000885134**

Weight Volume: Wt
MiX Last Modified: 2/26/2010

Reported Year: 2009
Chemical Mix: Copper - GCD 9957 Green 7 liquid
Percentage: 2
MiX CAS: 7440-50-8
MiX EHS: Not reported
Weight Volume: Wt
MiX Last Modified: 2/26/2010

Reported Year: 2009
Chemical Mix: Copper - Intralite Turquoise GLL
Percentage: 4
MiX CAS: 7440-50-8
MiX EHS: Not reported
Weight Volume: Wt
MiX Last Modified: 2/26/2010

Chem Inventory:
Facility ID: FATR200925XKPW002Q15
Chem Inv Record ID: CVTR200926CZJ502BH26
Chemical Name: Ammonia
CAS NUMBER: 7664-41-7
EHS Chemical: True
Reported Year: 2009
Last Modified: 2/26/2010
Avg Amount: 269
Days On Site: 365
Max Amount: 537
Max Amt Container: 537
Chem Same As Last Yr: True
Chronic: Not reported
Acute: True
Fire: Not reported
Gas: Not reported
Liquid: True
Mixture: True
Pressure: Not reported
Pure: Not reported
Reactive: Not reported
Solid: Not reported
State Label Code: VT2009
Trade Secret: Not reported

Chemical Location:
Facility ID: FATR200925XKPW002Q15
Chemical ID: CVTR200926CZJ502BH26
Reported Year: 2009
Location: Stock Prep
Amount: 537
Amount Unit: pounds
Type: Tank inside building
Pressure: Ambient pressure
Temperature: Ambient temperature
Last Modified: 2/26/2010

FIBERMARK (Continued) **1000885134**

Chemical Mixture:
- Reported Year: 2009
- Chemical Mix: Ammonia - Plasmine
- Percentage: 1
- MiX CAS: 7664-41-7
- MiX EHS: Not reported
- Weight Volume: Wt
- MiX Last Modified: 2/26/2010

Chem Inventory:
- Facility ID: FATR200925XKPW002Q15
- Chem Inv Record ID: CVTR200926CZJX02C5HZ
- Chemical Name: Glycerine
- CAS NUMBER: 56-81-5
- EHS Chemical: Not reported
- Reported Year: 2009
- Last Modified: 2/26/2010
- Avg Amount: 549
- Days On Site: 365
- Max Amount: 1098
- Max Amt Container: 549
- Chem Same As Last Yr: True
- Chronic: Not reported
- Acute: True
- Fire: True
- Gas: Not reported
- Liquid: True
- Mixture: True
- Pressure: Not reported
- Pure: Not reported
- Reactive: Not reported
- Solid: Not reported
- State Label Code: VT2009
- Trade Secret: Not reported

Chemical Location:
- Facility ID: FATR200925XKPW002Q15
- Chemical ID: CVTR200926CZJX02C5HZ
- Reported Year: 2009
- Location: Through out the Mill
- Amount: 1098
- Amount Unit: pounds
- Type: Plastic or non-metallic drum
- Pressure: Ambient pressure
- Temperature: Ambient temperature
- Last Modified: 2/26/2010

Chemical Mixture:
- Reported Year: 2009
- Chemical Mix: Glycerine
- Percentage: 95
- MiX CAS: 56-81-5
- MiX EHS: Not reported
- Weight Volume: Wt
- MiX Last Modified: 2/26/2010

FIBERMARK (Continued) **1000885134**

Chem Inventory:

Facility ID:	FATR200925XKPW002Q15
Chem Inv Record ID:	CVTR200926CZNB02F4BU
Chemical Name:	Carbon Black
CAS NUMBER:	1333-86-4
EHS Chemical:	Not reported
Reported Year:	2009
Last Modified:	2/26/2010
Avg Amount:	480
Days On Site:	365
Max Amount:	960
Max Amt Container:	167
Chem Same As Last Yr:	True
Chronic:	Not reported
Acute:	True
Fire:	Not reported
Gas:	Not reported
Liquid:	True
Mixture:	True
Pressure:	Not reported
Pure:	Not reported
Reactive:	Not reported
Solid:	Not reported
State Label Code:	VT2009
Trade Secret:	Not reported

Chemical Location:

Facility ID:	FATR200925XKPW002Q15
Chemical ID:	CVTR200926CZNB02F4BU
Reported Year:	2009
Location:	Finishing
Amount:	167
Amount Unit:	pounds
Type:	Plastic or non-metallic drum
Pressure:	Ambient pressure
Temperature:	Ambient temperature
Last Modified:	2/26/2010

Facility ID:	FATR200925XKPW002Q15
Chemical ID:	CVTR200926CZNB02F4BU
Reported Year:	2009
Location:	Stock Prep
Amount:	793
Amount Unit:	pounds
Type:	Plastic or non-metallic drum
Pressure:	Ambient pressure
Temperature:	Ambient temperature
Last Modified:	2/26/2010

Chemical Mixture:

Reported Year:	2009
Chemical Mix:	Carbon Black - Ajack Black 36
Percentage:	35
MiX CAS:	1333-86-4
MiX EHS:	Not reported
Weight Volume:	Wt
MiX Last Modified:	2/26/2010

FIBERMARK (Continued) **1000885134**

Reported Year: 2009
Chemical Mix: Carbon Black - Ponolith Black P liquid
Percentage: 20
MiX CAS: 1333-86-4
MiX EHS: Not reported
Weight Volume: Wt
MiX Last Modified: 2/26/2010

Reported Year: 2009
Chemical Mix: Carbon Black - Ajack Black 38
Percentage: 35
MiX CAS: 1333-86-4
MiX EHS: Not reported
Weight Volume: Wt
MiX Last Modified: 2/26/2010

Reported Year: 2009
Chemical Mix: Not reported
Percentage: Not reported
MiX CAS: Not reported
MiX EHS: Not reported
Weight Volume: Not reported
MiX Last Modified: 2/26/2010

Chem Inventory:
Facility ID: FATR200925XKPW002Q15
Chem Inv Record ID: CVTR200926CZVN02NFRU
Chemical Name: Diethylethanolamine
CAS NUMBER: 100-37-8
EHS Chemical: Not reported
Reported Year: 2009
Last Modified: 2/26/2010
Avg Amount: 90
Days On Site: 365
Max Amount: 180
Max Amt Container: 180
Chem Same As Last Yr: True
Chronic: True
Acute: True
Fire: True
Gas: Not reported
Liquid: True
Mixture: True
Pressure: Not reported
Pure: Not reported
Reactive: Not reported
Solid: Not reported
State Label Code: VT2009
Trade Secret: Not reported

Chemical Location:
Facility ID: FATR200925XKPW002Q15
Chemical ID: CVTR200926CZVN02NFRU
Reported Year: 2009
Location: Aside Boiler Room
Amount: 180
Amount Unit: pounds

FIBERMARK (Continued) **1000885134**

Type: Plastic or non-metallic drum
Pressure: Ambient pressure
Temperature: Ambient temperature
Last Modified: 2/26/2010

Chemical Mixture:
Reported Year: 2009
Chemical Mix: Diethyethanolamine - Chemtreat BL-1544
Percentage: 28
MiX CAS: 100-37-8
MiX EHS: Not reported
Weight Volume: Wt
MiX Last Modified: 2/26/2010

Chem Inventory:
Facility ID: FATR200925XKPW002Q15
Chem Inv Record ID: CVTR200926D04402RS6H
Chemical Name: Cyclohexylamine
CAS NUMBER: 108-91-8
EHS Chemical: True
Reported Year: 2009
Last Modified: 2/26/2010
Avg Amount: 90
Days On Site: 365
Max Amount: 180
Max Amt Container: 180
Chem Same As Last Yr: True
Chronic: True
Acute: True
Fire: True
Gas: Not reported
Liquid: True
Mixture: True
Pressure: Not reported
Pure: Not reported
Reactive: Not reported
Solid: Not reported
State Label Code: VT2009
Trade Secret: Not reported

Chemical Location:
Facility ID: FATR200925XKPW002Q15
Chemical ID: CVTR200926D04402RS6H
Reported Year: 2009
Location: Aside Boiler Room
Amount: 180
Amount Unit: pounds
Type: Plastic or non-metallic drum
Pressure: Ambient pressure
Temperature: Ambient temperature
Last Modified: 2/26/2010

Chemical Mixture:
Reported Year: 2009
Chemical Mix: Cyclohexylamine- Chemtreat 1544
Percentage: 28

FIBERMARK (Continued) **1000885134**

MiX CAS: 108-91-8
MiX EHS: T
Weight Volume: Wt
MiX Last Modified: 2/26/2010

Chem Inventory:
Facility ID: FATR200925XKPW002Q15
Chem Inv Record ID: CVTR20092W23Q800GM6Q
Chemical Name: 1-Methyl-2-Pyrrolidone
CAS NUMBER: 872-50-4
EHS Chemical: Not reported
Reported Year: 2009
Last Modified: 2/26/2010
Avg Amount: 189
Days On Site: 365
Max Amount: 378
Max Amt Container: 95
Chem Same As Last Yr: True
Chronic: Not reported
Acute: True
Fire: Not reported
Gas: Not reported
Liquid: True
Mixture: True
Pressure: Not reported
Pure: Not reported
Reactive: Not reported
Solid: Not reported
State Label Code: VT2009
Trade Secret: Not reported

Chemical Location:
Facility ID: FATR200925XKPW002Q15
Chemical ID: CVTR20092W23Q800GM6Q
Reported Year: 2009
Location: Finishing
Amount: 378
Amount Unit: pounds
Type: Tote bin
Pressure: Ambient pressure
Temperature: Ambient temperature
Last Modified: 2/26/2010

Chemical Mixture:
Reported Year: 2009
Chemical Mix: 1-Methyl-2-Pyrrolidone - Altocote SF Matte 6006
Percentage: 4
MiX CAS: 872-50-4
MiX EHS: Not reported
Weight Volume: Wt
MiX Last Modified: 2/26/2010

Chem Inventory:
Facility ID: FATR200925XKPW002Q15
Chem Inv Record ID: CVTR20093KQ4Q700208K
Chemical Name: Potassium Dodecylbenzenesulphonate

FIBERMARK (Continued) **1000885134**

CAS NUMBER:	27177-77-1
EHS Chemical:	Not reported
Reported Year:	2009
Last Modified:	2/26/2010
Avg Amount:	1026
Days On Site:	365
Max Amount:	2052
Max Amt Container:	2052
Chem Same As Last Yr:	True
Chronic:	Not reported
Acute:	True
Fire:	True
Gas:	Not reported
Liquid:	True
Mixture:	True
Pressure:	Not reported
Pure:	Not reported
Reactive:	Not reported
Solid:	Not reported
State Label Code:	VT2009
Trade Secret:	Not reported

Chemical Location:

Facility ID:	FATR200925XKPW002Q15
Chemical ID:	CVTR20093KQ4Q700208K
Reported Year:	2009
Location:	Bulk Storage Building
Amount:	2052
Amount Unit:	pounds
Type:	Tote bin
Pressure:	Ambient pressure
Temperature:	Ambient temperature
Last Modified:	2/26/2010

Chemical Mixture:

Reported Year:	2009
Chemical Mix:	Nalkleen 1620
Percentage:	8
MiX CAS:	27177-77-1
MiX EHS:	Not reported
Weight Volume:	Wt
MiX Last Modified:	2/26/2010

Chem Inventory:

Facility ID:	FATR200925XKPW002Q15
Chem Inv Record ID:	CVTR20093KQ58D005QVW
Chemical Name:	Dipropylene Glycol Monomethyl Ether
CAS NUMBER:	34590-94-8
EHS Chemical:	Not reported
Reported Year:	2009
Last Modified:	2/26/2010
Avg Amount:	1924
Days On Site:	365
Max Amount:	3848
Max Amt Container:	3848
Chem Same As Last Yr:	True
Chronic:	Not reported

FIBERMARK (Continued) **1000885134**

Acute:	True
Fire:	True
Gas:	Not reported
Liquid:	True
Mixture:	True
Pressure:	Not reported
Pure:	Not reported
Reactive:	Not reported
Solid:	Not reported
State Label Code:	VT2009
Trade Secret:	Not reported

Chemical Location:

Facility ID:	FATR200925XKPW002Q15
Chemical ID:	CVTR20093KQ58D005QVW
Reported Year:	2009
Location:	Bulk Storage Building
Amount:	3848
Amount Unit:	pounds
Type:	Tote bin
Pressure:	Ambient pressure
Temperature:	Ambient temperature
Last Modified:	2/26/2010

Chemical Mixture:

Reported Year:	2009
Chemical Mix:	Nalkleen 1620
Percentage:	15
MiX CAS:	34590-94-8
MiX EHS:	Not reported
Weight Volume:	Wt
MiX Last Modified:	2/26/2010

Chem Inventory:

Facility ID:	FATR200925XKPW002Q15
Chem Inv Record ID:	CVTR20094900MX00118X
Chemical Name:	Nitrogen, Compressed Gas
CAS NUMBER:	7727-37-9
EHS Chemical:	Not reported
Reported Year:	2009
Last Modified:	2/26/2010
Avg Amount:	96
Days On Site:	365
Max Amount:	191
Max Amt Container:	23.9
Chem Same As Last Yr:	Not reported
Chronic:	Not reported
Acute:	True
Fire:	Not reported
Gas:	True
Liquid:	Not reported
Mixture:	Not reported
Pressure:	True
Pure:	True
Reactive:	Not reported
Solid:	Not reported
State Label Code:	VT2009

FIBERMARK (Continued) **1000885134**

Trade Secret: Not reported

Chemical Location:
Facility ID: FATR200925XKPW002Q15
Chemical ID: CVTR20094900MX00118X
Reported Year: 2009
Location: Outside Maintenance Area
Amount: 143.4
Amount Unit: pounds
Type: Cylinder
Pressure: Greater than ambient pressure
Temperature: Cryogenic conditions
Last Modified: 2/26/2010

Facility ID: FATR200925XKPW002Q15
Chemical ID: CVTR20094900MX00118X
Reported Year: 2009
Location: At Dry-End Scanner
Amount: 47.8
Amount Unit: pounds
Type: Cylinder
Pressure: Greater than ambient pressure
Temperature: Cryogenic conditions
Last Modified: 2/26/2010

Chem Inventory:
Facility ID: FATR200925XKPW002Q15
Chem Inv Record ID: CVTR20094920JZ003CDU
Chemical Name: Argon, Compressed Gas
CAS NUMBER: 7440-37-1
EHS Chemical: Not reported
Reported Year: 2009
Last Modified: 2/26/2010
Avg Amount: 77
Days On Site: 365
Max Amount: 153
Max Amt Container: 38.2
Chem Same As Last Yr: Not reported
Chronic: Not reported
Acute: True
Fire: Not reported
Gas: True
Liquid: Not reported
Mixture: Not reported
Pressure: True
Pure: True
Reactive: Not reported
Solid: Not reported
State Label Code: VT2009
Trade Secret: Not reported

Chemical Location:
Facility ID: FATR200925XKPW002Q15
Chemical ID: CVTR20094920JZ003CDU
Reported Year: 2009
Location: Inside Maintenance Area
Amount: 38.2
Amount Unit: pounds

FIBERMARK (Continued) **1000885134**

Type:	Cylinder
Pressure:	Greater than ambient pressure
Temperature:	Cryogenic conditions
Last Modified:	2/26/2010
Facility ID:	FATR200925XKPW002Q15
Chemical ID:	CVTR20094920JZ003CDU
Reported Year:	2009
Location:	Outside Maintenance Area
Amount:	114.6
Amount Unit:	pounds
Type:	Cylinder
Pressure:	Greater than ambient pressure
Temperature:	Cryogenic conditions
Last Modified:	2/26/2010

Chem Inventory:

Facility ID:	FATR200925XKPW002Q15
Chem Inv Record ID:	CVTR20094Y6XDM003NPP
Chemical Name:	Octadecylaminodimethyltrimethoxysilylpropyl Ammonium Chloride
CAS NUMBER:	27668-52-6
EHS Chemical:	Not reported
Reported Year:	2009
Last Modified:	2/26/2010
Avg Amount:	144
Days On Site:	365
Max Amount:	288
Max Amt Container:	288
Chem Same As Last Yr:	Not reported
Chronic:	True
Acute:	True
Fire:	True
Gas:	Not reported
Liquid:	True
Mixture:	True
Pressure:	True
Pure:	Not reported
Reactive:	Not reported
Solid:	Not reported
State Label Code:	VT2009
Trade Secret:	Not reported

Chemical Location:

Facility ID:	FATR200925XKPW002Q15
Chemical ID:	CVTR20094Y6XDM003NPP
Reported Year:	2009
Location:	Coater kitchen - Finishing
Amount:	288
Amount Unit:	pounds
Type:	Steel Drum
Pressure:	Ambient pressure
Temperature:	Ambient temperature
Last Modified:	2/26/2010

Chemical Mixture:

Reported Year:	2009
Chemical Mix:	Octadecylaminodimethyltrimethoxysilylpropyl Ammonium Chloride

FIBERMARK (Continued) **1000885134**

Percentage: 72
MiX CAS: 27668-52-6
MiX EHS: Not reported
Weight Volume: Wt
MiX Last Modified: 2/26/2010

Chem Inventory:
Facility ID: FATR200925XKPW002Q15
Chem Inv Record ID: CVTR20094Y6XU10064XY
Chemical Name: Ethyl Acrylate
CAS NUMBER: 140-88-5
EHS Chemical: Not reported
Reported Year: 2009
Last Modified: 2/26/2010
Avg Amount: 60
Days On Site: 365
Max Amount: 119
Max Amt Container: 3
Chem Same As Last Yr: Not reported
Chronic: True
Acute: Not reported
Fire: Not reported
Gas: Not reported
Liquid: True
Mixture: True
Pressure: Not reported
Pure: Not reported
Reactive: Not reported
Solid: Not reported
State Label Code: VT2009
Trade Secret: Not reported

Chemical Location:
Facility ID: FATR200925XKPW002Q15
Chemical ID: CVTR20094Y6XU10064XY
Reported Year: 2009
Location: Coater kitchen - Finishing
Amount: 119
Amount Unit: pounds
Type: Tote bin
Pressure: Ambient pressure
Temperature: Ambient temperature
Last Modified: 2/26/2010

Chemical Mixture:
Reported Year: 2009
Chemical Mix: Ethyl Acrylate - Rhoplex I-2183N Emulsion
Percentage: 0.1
MiX CAS: 140-88-5
MiX EHS: Not reported
Weight Volume: Wt
MiX Last Modified: 2/26/2010

Chem Inventory:
Facility ID: FATR200925XKPW002Q15
Chem Inv Record ID: CVTR200926CVLX00V8FN

FIBERMARK (Continued) **1000885134**

Chemical Name:	Propane Liquid
CAS NUMBER:	74-98-6
EHS Chemical:	Not reported
Reported Year:	2009
Last Modified:	2/26/2010
Avg Amount:	28800
Days On Site:	365
Max Amount:	57600
Max Amt Container:	57600
Chem Same As Last Yr:	True
Chronic:	Not reported
Acute:	Not reported
Fire:	True
Gas:	Not reported
Liquid:	True
Mixture:	Not reported
Pressure:	True
Pure:	True
Reactive:	Not reported
Solid:	Not reported
State Label Code:	VT2009
Trade Secret:	Not reported

Chemical Location:

Facility ID:	FATR200925XKPW002Q15
Chemical ID:	CVTR200926CVLX00V8FN
Reported Year:	2009
Location:	Next to Clarifier
Amount:	57600
Amount Unit:	pounds
Type:	Above ground tank
Pressure:	Greater than ambient pressure
Temperature:	Ambient temperature
Last Modified:	2/26/2010

Contact:

Reported Year:	2009
Contact EMail:	Not reported
Contact Mail Addr:	161 Wellington Road
Contact Mail City,St,Zip:	Brattleboro, VT 05302
Contact Country:	USA
Contact Type:	Owner / Operator
Contact Name/Title:	FiberMark
Contact Last Modified:	2/26/2010

Contact:

Reported Year:	2009
Contact EMail:	bmaloy@fibermark.com
Contact Mail Addr:	161 Wellington Road
Contact Mail City,St,Zip:	Brattleboro, VT 05302
Contact Country:	USA
Contact Type:	Emergency Contact
Contact Type:	Emergency Contact
Contact Type:	Emergency Contact
Contact Name/Title:	Brian Maloy EH&S Manager
Contact Last Modified:	2/26/2010

Contact:

FIBERMARK (Continued) **1000885134**

Reported Year:	2009
Contact EMail:	epowers@fibermark.com
Contact Mail Addr:	161 Wellington Road
Contact Mail City,St,Zip:	Brattleboro, VT 05302
Contact Country:	USA
Contact Type:	Emergency Contact
Contact Type:	Emergency Contact
Contact Type:	Emergency Contact
Contact Name/Title:	Eric Powers Technical/Environmental
Contact Last Modified:	2/26/2010

---

13 **SPECIALTY PAPERBOARD** **VT LUST** **S106133625**
BURDIES ROAD **N/A**
< 1/8 **BRATTLEBORO, VT**
1 ft.

Relative: **Lower**
Actual: **278 ft.**

LUST:

Facility ID:	900482
Source:	UST-Gasoline
Closure Date:	11/01/1994
Priority:	SMAC - Site Management Activities Completed
Staff:	Richard Spiese
Source:	UST-Gasoline
Site Use:	Industrial
Site Status:	Not reported
Contamination:	Not reported
Institutional Control:	Not reported
Record Last Update:	Not reported
Project Status:	Fuel Oil Solidified, G W E S Met, Site Closed

Click here to access VT DEC Site:

---

14 **AGWAY** **US BROWNFIELDS** **1016352235**
WSW **WELLINGTON ROAD** **FINDS** **N/A**
< 1/8 **BRATTLEBORO, VT 05301**
0.004 mi.
19 ft.

Relative: **Higher**
Actual: **287 ft.**

US BROWNFIELDS:

Property Name:	AGWAY
Recipient Name:	Windham Regional Commission
Grant Type:	Assessment
Property Number:	Not reported
Parcel size:	37
Latitude:	42.88822
Longitude:	-72.553448
HCM Label:	Not reported
Map Scale:	Not reported
Point of Reference:	Not reported
Highlights:	Not reported
Datum:	Not reported
Acres Property ID:	14802
IC Data Access:	Not reported
Start Date:	Not reported
Redev Completition Date:	Not reported

AGWAY (Continued) **1016352235**

Completed Date:	Not reported
Acres Cleaned Up:	Not reported
Cleanup Funding:	Not reported
Cleanup Funding Source:	Not reported
Assessment Funding:	Not reported
Assessment Funding Source:	Not reported
Redevelopment Funding:	Not reported
Redev. Funding Source:	Not reported
Redev. Funding Entity Name:	Not reported
Redevelopment Start Date:	Not reported
Assessment Funding Entity:	Not reported
Cleanup Funding Entity:	Not reported
Grant Type:	Hazardous
Accomplishment Type:	Phase I Environmental Assessment
Accomplishment Count:	0
Cooperative Agreement Number:	98124001
Start Date:	03/31/2002 00:00:00
Ownership Entity:	Not reported
Completion Date:	03/31/2002 00:00:00
Current Owner:	Not reported
Did Owner Change:	Not reported
Cleanup Required:	Not reported
Video Available:	Not reported
Photo Available:	Not reported
Institutional Controls Required:	Not reported
IC Category Proprietary Controls:	Not reported
IC Cat. Info. Devices:	Not reported
IC Cat. Gov. Controls:	Not reported
IC Cat. Enforcement Permit Tools:	Not reported
IC in place date:	Not reported
IC in place:	U
State/tribal program date:	Not reported
State/tribal program ID:	Not reported
State/tribal NFA date:	Not reported
Air contaminated:	Not reported
Air cleaned:	Not reported
Asbestos found:	Not reported
Asbestos cleaned:	Not reported
Controled substance found:	Not reported
Controled substance cleaned:	Not reported
Drinking water affected:	Not reported
Drinking water cleaned:	Not reported
Groundwater affected:	Not reported
Groundwater cleaned:	Not reported
Lead contaminant found:	Not reported
Lead cleaned up:	Not reported
No media affected:	Not reported
Unknown media affected:	Not reported
Other cleaned up:	Not reported
Other metals found:	Not reported
Other metals cleaned:	Not reported
Other contaminants found:	Not reported
Other contams found description:	Not reported
PAHs found:	Not reported
PAHs cleaned up:	Not reported
PCBs found:	Not reported
PCBs cleaned up:	Not reported

AGWAY (Continued) **1016352235**

Petro products found:	Not reported
Petro products cleaned:	Not reported
Sediments found:	Not reported
Sediments cleaned:	Not reported
Soil affected:	Not reported
Soil cleaned up:	Not reported
Surface water cleaned:	Not reported
VOCs found:	Not reported
VOCs cleaned:	Not reported
Cleanup other description:	Not reported
Num. of cleanup and re-dev. jobs:	Not reported
Past use greenspace acreage:	Not reported
Past use residential acreage:	Not reported
Surface Water:	Not reported
Past use commercial acreage:	Not reported
Past use industrial acreage:	Not reported
Future use greenspace acreage:	Not reported
Future use residential acreage:	Not reported
Future use commercial acreage:	Not reported
Future use industrial acreage:	Not reported
Greenspace acreage and type:	Not reported
Superfund Fed. landowner flag:	Not reported
Arsenic cleaned up:	Not reported
Cadmium cleaned up:	Not reported
Chromium cleaned up:	Not reported
Copper cleaned up:	Not reported
Iron cleaned up:	Not reported
mercury cleaned up:	Not reported
Nickel Cleaned Up:	Not reported
No clean up:	Not reported
Pesticides cleaned up:	Not reported
Selenium cleaned up:	Not reported
SVOCs cleaned up:	Not reported
Unknown clean up:	Not reported
Arsenic contaminant found:	Not reported
Cadmium contaminant found:	Not reported
Chromium contaminant found:	Not reported
Copper contaminant found:	Not reported
Iron contaminant found:	Not reported
Mercury contaminant found:	Not reported
Nickel contaminant found:	Not reported
No contaminant found:	Not reported
Pesticides contaminant found:	Not reported
Selenium contaminant found:	Not reported
SVOCs contaminant found:	Not reported
Unknown contaminant found:	Not reported
Future Use: Multistory	Not reported
Media affected Bluiding Material:	Not reported
Media affected indoor air:	Not reported
Building material media cleaned up:	Not reported
Indoor air media cleaned up:	Not reported
Unknown media cleaned up:	Not reported
Past Use: Multistory	Not reported
Property Description:	Residential
Below Poverty Number:	1
Below Poverty Percent:	2.4%
Meidan Income:	256

AGWAY (Continued) **1016352235**

Meidan Income Number:	5
Meidan Income Percent:	12.2%
Vacant Housing Number:	1
Vacant Housing Percent:	5.8%
Unemployed Number:	2
Unemployed Percent:	4.9%

FINDS:

Registry ID: 110039547210

Environmental Interest/Information System
US EPA Assessment, Cleanup and Redevelopment Exchange System (ACRES) is an federal online database for Brownfields Grantees to electronically submit data directly to EPA.

Click this hyperlink while viewing on your computer to access additional FINDS: detail in the EDR Site Report.

15
WSW
< 1/8
0.108 mi.
568 ft.

SUBURBAN PROPANE **VT AST** **S107778913**
96 WELLINGTON ROAD **VT TIER 2** **N/A**
BRATTLEBORO, VT 05304

Relative: Higher

Actual: 287 ft.

AST:

Facility Id:	FATR20094X812901L4DN
Facility Country:	USA
Failed Validation:	Not reported
Report Year:	2009
Tank #:	Not reported
Product:	Not reported
Capacity:	Not reported
Material of Constr:	Not reported
Installation Date:	Not reported
Facility Notes:	Not reported

Chemical:

Chem Inv Record ID:	CVTR20094X81RS023G0T
Report Year:	2009
CAS NUMBER:	74-98-6
State Label Code:	VT2009
Entered Chemical Name:	PROPANE
Chem Same As Last Yr:	AST
Acute:	AST
Ave Amount:	Not reported
Ave Amount Code:	04
Chronic:	AST
EHS Chemical:	Not reported
Fire:	AST
Gas:	True
Liquid:	True
Mixture:	Not reported
Max Amount:	Not reported
Max Amount Code:	05
Max Amt Container:	Not reported

SUBURBAN PROPANE (Continued) **S107778913**

Pressure:	True
Pure:	Not reported
Reactive:	Not reported
Solid:	Not reported
Trade Secret:	Not reported
Days On Site:	365
Last Modified:	1/27/2010

Location:	3-30,000 gallon tanks on site.
Amount:	90000
Amount Unit:	gallons
Type:	Above ground tank
Temperature:	Ambient temperature
Pressure:	Greater than ambient pressure
Last Modified:	4/3/2008

Chemical:

Chem Inv Record ID:	CVTR20094X81UR02517E
Report Year:	2009
CAS NUMBER:	67-56-1
State Label Code:	VT2009
Entered Chemical Name:	METHYLOL
Chem Same As Last Yr:	Greater than ambient pressure
Acute:	Greater than ambient pressure
Ave Amount:	Not reported
Ave Amount Code:	03
Chronic:	Greater than ambient pressure
EHS Chemical:	Not reported
Fire:	Greater than ambient pressure
Gas:	Not reported
Liquid:	True
Mixture:	Not reported
Max Amount:	Not reported
Max Amount Code:	03
Max Amt Container:	Not reported
Pressure:	Not reported
Pure:	Not reported
Reactive:	Not reported
Solid:	Not reported
Trade Secret:	Not reported
Days On Site:	365
Last Modified:	1/27/2010

Facility Id:	FATR20104X812901L4DN
Facility Country:	USA
Failed Validation:	Not reported
Report Year:	2010
Tank #:	Not reported
Product:	Not reported
Capacity:	Not reported
Material of Constr:	Not reported
Installation Date:	Not reported
Facility Notes:	Not reported

Chemical:

SUBURBAN PROPANE (Continued) **S107778913**

Chem Inv Record ID:	CVTR20104X81UR02517E
Report Year:	2010
CAS NUMBER:	67-56-1
State Label Code:	VT2010
Entered Chemical Name:	METHYLOL
Chem Same As Last Yr:	Greater than ambient pressure
Acute:	Greater than ambient pressure
Ave Amount:	Not reported
Ave Amount Code:	03
Chronic:	Greater than ambient pressure
EHS Chemical:	Not reported
Fire:	Greater than ambient pressure
Gas:	Not reported
Liquid:	True
Mixture:	Not reported
Max Amount:	Not reported
Max Amount Code:	03
Max Amt Container:	Not reported
Pressure:	Not reported
Pure:	Not reported
Reactive:	Not reported
Solid:	Not reported
Trade Secret:	Not reported
Days On Site:	365
Last Modified:	3/21/2011

Chemical:

Chem Inv Record ID:	CVTR20104X81RS023G0T
Report Year:	2010
CAS NUMBER:	74-98-6
State Label Code:	VT2010
Entered Chemical Name:	PROPANE
Chem Same As Last Yr:	Greater than ambient pressure
Acute:	Greater than ambient pressure
Ave Amount:	Not reported
Ave Amount Code:	04
Chronic:	Greater than ambient pressure
EHS Chemical:	Not reported
Fire:	Greater than ambient pressure
Gas:	True
Liquid:	True
Mixture:	Not reported
Max Amount:	Not reported
Max Amount Code:	05
Max Amt Container:	Not reported
Pressure:	True
Pure:	Not reported
Reactive:	Not reported
Solid:	Not reported
Trade Secret:	Not reported
Days On Site:	365
Last Modified:	3/21/2011

Location:	3-30,000 gallon tanks on site.
Amount:	90000
Amount Unit:	gallons
Type:	Above ground tank

SUBURBAN PROPANE (Continued) **S107778913**

Temperature: Ambient temperature
Pressure: Greater than ambient pressure
Last Modified: 4/3/2008

Facility Id: FATR20114X812901L4DN
Facility Country: USA
Failed Validation: Not reported
Report Year: 2011
Tank #: Not reported
Product: Not reported
Capacity: Not reported
Material of Constr: Not reported
Installation Date: Not reported
Facility Notes: Not reported

Chemical:
Chem Inv Record ID: CVTR20114X81RS023G0T
Report Year: 2011
CAS NUMBER: 74-98-6
State Label Code: VT2011
Entered Chemical Name: PROPANE
Chem Same As Last Yr: Greater than ambient pressure
Acute: Greater than ambient pressure
Ave Amount: Not reported
Ave Amount Code: 04
Chronic: Greater than ambient pressure
EHS Chemical: Not reported
Fire: Greater than ambient pressure
Gas: True
Liquid: True
Mixture: Not reported
Max Amount: Not reported
Max Amount Code: 05
Max Amt Container: Not reported
Pressure: True
Pure: Not reported
Reactive: Not reported
Solid: Not reported
Trade Secret: Not reported
Days On Site: 365
Last Modified: 2/7/2012

Location: 3-30,000 gallon tanks on site.
Amount: 90000
Amount Unit: gallons
Type: Above ground tank
Temperature: Ambient temperature
Pressure: Greater than ambient pressure
Last Modified: 4/3/2008

Chemical:
Chem Inv Record ID: CVTR20114X81UR02517E
Report Year: 2011
CAS NUMBER: 67-56-1
State Label Code: VT2011

SUBURBAN PROPANE (Continued) **S107778913**

Entered Chemical Name:	METHYLOL
Chem Same As Last Yr:	Greater than ambient pressure
Acute:	Greater than ambient pressure
Ave Amount:	Not reported
Ave Amount Code:	03
Chronic:	Greater than ambient pressure
EHS Chemical:	Not reported
Fire:	Greater than ambient pressure
Gas:	Not reported
Liquid:	True
Mixture:	Not reported
Max Amount:	Not reported
Max Amount Code:	03
Max Amt Container:	Not reported
Pressure:	Not reported
Pure:	Not reported
Reactive:	Not reported
Solid:	Not reported
Trade Secret:	Not reported
Days On Site:	365
Last Modified:	2/7/2012

Facility Id:	FATR20084X812901L4DN
Facility Country:	USA
Failed Validation:	Not reported
Report Year:	2008
Tank #:	Not reported
Product:	Not reported
Capacity:	Not reported
Material of Constr:	Not reported
Installation Date:	Not reported
Facility Notes:	Not reported

Chemical:

Chem Inv Record ID:	CVTR20084X81UR02517E
Report Year:	2008
CAS NUMBER:	67-56-1
State Label Code:	VT2008
Entered Chemical Name:	METHYLOL
Chem Same As Last Yr:	Greater than ambient pressure
Acute:	Greater than ambient pressure
Ave Amount:	Not reported
Ave Amount Code:	03
Chronic:	Greater than ambient pressure
EHS Chemical:	Not reported
Fire:	Greater than ambient pressure
Gas:	Not reported
Liquid:	True
Mixture:	Not reported
Max Amount:	Not reported
Max Amount Code:	03
Max Amt Container:	Not reported
Pressure:	Not reported
Pure:	Not reported
Reactive:	Not reported
Solid:	Not reported

SUBURBAN PROPANE (Continued) **S107778913**

Trade Secret:	Not reported
Days On Site:	365
Last Modified:	4/21/2009

Chemical:

Chem Inv Record ID:	CVTR20084X81RS023G0T
Report Year:	2008
CAS NUMBER:	74-98-6
State Label Code:	VT2008
Entered Chemical Name:	PROPANE
Chem Same As Last Yr:	Greater than ambient pressure
Acute:	Greater than ambient pressure
Ave Amount:	Not reported
Ave Amount Code:	04
Chronic:	Greater than ambient pressure
EHS Chemical:	Not reported
Fire:	Greater than ambient pressure
Gas:	True
Liquid:	True
Mixture:	Not reported
Max Amount:	Not reported
Max Amount Code:	05
Max Amt Container:	Not reported
Pressure:	True
Pure:	Not reported
Reactive:	Not reported
Solid:	Not reported
Trade Secret:	Not reported
Days On Site:	365
Last Modified:	4/21/2009

Location:	3-30,000 gallon tanks on site.
Amount:	90000
Amount Unit:	gallons
Type:	Above ground tank
Temperature:	Ambient temperature
Pressure:	Greater than ambient pressure
Last Modified:	4/3/2008

TIER 2:

Report Year:	Not reported
Facility Name:	SUBURBAN PROPANE GAS CORP.
Facility Id:	FACW15EU001000000306
Facility Dept:	BRATTLEBORO
Date Signed:	Not reported
Modification Date:	Not reported
Fee Total:	Not reported
Number Employees:	Not reported
Dike / Other Safeguard:	Not reported
Failed Validation:	Not reported
Fire District:	WINDHAM
Mail Address:	Not reported
Mail City,St,Zip:	Not reported
Mail Country:	Not reported
Lat/Long:	Not reported

SUBURBAN PROPANE (Continued) **S107778913**

Lat/Long Location Description: Not reported
Lat Long Method: Not reported
Submitted By: Not reported
Chem Same As Last Yr: 5972
Notes: Not reported
Validation Report: Not reported

Report Year: 2006
Facility Name: SUBURBAN PROPANE - BRATTLEBORO
Facility Id: FATR20064X812901L4DN
Facility Dept: Brattleboro
Date Signed: 1/16/2007
Modification Date: 05/29/07
Fee Total: 283
Number Employees: 0
Dike / Other Safeguard: Not reported
Failed Validation: Not reported
Fire District: Not reported
Mail Address: Not reported
Mail City,St,Zip: 0
Mail Country: Not reported
Lat/Long: Not reported
Lat/Long Location Description: Not reported
Lat Long Method: Not reported
Submitted By: Shari Pemborke, Manager
Chem Same As Last Yr: Not reported
Notes: Not reported
Validation Report: Not reported

Report Year: 2007
Facility Name: SUBURBAN PROPANE - BRATTLEBORO
Facility Id: FATR20074X812901L4DN
Facility Dept: Brattleboro
Date Signed: 02/07/2008
Modification Date: 5/22/2008
Fee Total: 300.00
Number Employees: Not reported
Dike / Other Safeguard: Not reported
Failed Validation: Not reported
Fire District: Not reported
Mail Address: Not reported
Mail City,St,Zip: Not reported
Mail Country: Not reported
Lat/Long: Not reported
Lat/Long Location Description: Not reported
Lat Long Method: Not reported
Submitted By: Shari Pemborke, Manager
Chem Same As Last Yr: Not reported
Notes: Not reported
Validation Report: Not reported

Report Year: 2008
Facility Name: SUBURBAN PROPANE
Facility Id: FATR20084X812901L4DN
Facility Dept: Brattleboro
Date Signed: 1/21/2009
Modification Date: 5/14/2009

SUBURBAN PROPANE (Continued) **S107778913**

Fee Total:	Not reported
Number Employees:	Not reported
Dike / Other Safeguard:	Not reported
Failed Validation:	Not reported
Fire District:	Not reported
Mail Address:	PO Box 8182
Mail City,St,Zip:	Brattleboro, VT 5304
Mail Country:	Not reported
Lat/Long:	Not reported
Lat/Long Location Description:	Not reported
Lat Long Method:	Not reported
Submitted By:	Shari Pembroke, Manager
Chem Same As Last Yr:	Not reported
Notes:	Not reported
Validation Report:	Not reported

Report Year:	2009
Facility Name:	SUBURBAN PROPANE
Facility Id:	FATR20094X812901L4DN
Facility Dept:	Brattleboro
Date Signed:	1/14/2010
Modification Date:	4/22/2010
Fee Total:	Not reported
Number Employees:	Not reported
Dike / Other Safeguard:	Not reported
Failed Validation:	Not reported
Fire District:	Not reported
Mail Address:	PO Box 8182
Mail City,St,Zip:	Brattleboro, VT 05304
Mail Country:	USA
Lat/Long:	42.88720 / -72.55071
Lat/Long Location Description:	Not reported
Lat Long Method:	Not reported
Submitted By:	Shari Pembroke, Manager
Chem Same As Last Yr:	Not reported
Notes:	Not reported
Validation Report:	Not reported

Report Year:	2010
Facility Name:	SUBURBAN PROPANE
Facility Id:	FATR20104X812901L4DN
Facility Dept:	Brattleboro
Date Signed:	Not reported
Modification Date:	4/7/2011
Fee Total:	Not reported
Number Employees:	Not reported
Dike / Other Safeguard:	Not reported
Failed Validation:	Not reported
Fire District:	Not reported
Mail Address:	PO Box 8182
Mail City,St,Zip:	Brattleboro, VT 05304
Mail Country:	USA
Lat/Long:	42.88720 / -72.55071
Lat/Long Location Description:	Not reported
Lat Long Method:	Not reported
Submitted By:	Shari Pembroke, Manager
Chem Same As Last Yr:	Not reported

SUBURBAN PROPANE (Continued) **S107778913**

Notes:	Not reported
Validation Report:	Not reported
Report Year:	2011
Facility Name:	SUBURBAN PROPANE
Facility Id:	FATR20114X812901L4DN
Facility Dept:	Brattleboro
Date Signed:	1/10/2012
Modification Date:	4/11/2012
Fee Total:	Not reported
Number Employees:	Not reported
Dike / Other Safeguard:	Not reported
Failed Validation:	Not reported
Fire District:	Not reported
Mail Address:	PO Box 8182
Mail City,St,Zip:	Brattleboro, VT 05304
Mail Country:	USA
Lat/Long:	42.88720 / -72.55071
Lat/Long Location Description:	Not reported
Lat Long Method:	Not reported
Submitted By:	Barbara Randall, Service Mgr
Chem Same As Last Yr:	Not reported
Notes:	Not reported
Validation Report:	Not reported
Report Year:	2015
Facility Name:	SUBURBAN PROPANE
Facility Id:	FATR20154X812901L4DN
Facility Dept:	Brattleboro
Date Signed:	2/3/2016
Modification Date:	10/3/2016
Fee Total:	Not reported
Number Employees:	6
Dike / Other Safeguard:	Not reported
Failed Validation:	Not reported
Fire District:	Not reported
Mail Address:	PO Box 8182
Mail City,St,Zip:	Brattleboro, VT 05304
Mail Country:	USA
Lat/Long:	42.88720 / -72.55071
Lat/Long Location Description:	Not reported
Lat Long Method:	Not reported
Submitted By:	Terry veber
Chem Same As Last Yr:	Not reported
Notes:	Not reported
Validation Report:	Not reported
Report Year:	2016
Facility Name:	SUBURBAN PROPANE
Facility Id:	FATR20164X812901L4DN
Facility Dept:	Brattleboro
Date Signed:	3/1/2017
Modification Date:	4/3/2017
Fee Total:	Not reported
Number Employees:	6
Dike / Other Safeguard:	Not reported
Failed Validation:	Not reported

SUBURBAN PROPANE (Continued) **S107778913**

Fire District:	Not reported
Mail Address:	PO Box 8182
Mail City,St,Zip:	Brattleboro, VT 05304
Mail Country:	USA
Lat/Long:	42.88720 / -72.55071
Lat/Long Location Description:	Not reported
Lat Long Method:	Not reported
Submitted By:	Terry veber
Chem Same As Last Yr:	True
Notes:	Not reported
Validation Report:	Not reported

Chem Inventory:

Facility ID:	FATR20094X812901L4DN
Chem Inv Record ID:	CVTR20094X81UR02517E
Chemical Name:	METHYLOL
CAS NUMBER:	67-56-1
EHS Chemical:	Not reported
Reported Year:	2009
Last Modified:	1/27/2010
Avg Amount:	Not reported
Days On Site:	365
Max Amount:	Not reported
Max Amt Container:	Not reported
Chem Same As Last Yr:	Not reported
Chronic:	Not reported
Acute:	True
Fire:	True
Gas:	Not reported
Liquid:	True
Mixture:	Not reported
Pressure:	Not reported
Pure:	Not reported
Reactive:	Not reported
Solid:	Not reported
State Label Code:	VT2009
Trade Secret:	Not reported

Chemical Location:

Facility ID:	FATR20094X812901L4DN
Chemical ID:	CVTR20094X81UR02517E
Reported Year:	2009
Location:	18-55 gallon drums on site.
Amount:	550
Amount Unit:	gallons
Type:	Steel Drum
Pressure:	Ambient pressure
Temperature:	Ambient temperature
Last Modified:	4/3/2008

Chem Inventory:

Facility ID:	FATR20094X812901L4DN
Chem Inv Record ID:	CVTR20094X81RS023G0T
Chemical Name:	PROPANE
CAS NUMBER:	74-98-6
EHS Chemical:	Not reported
Reported Year:	2009

SUBURBAN PROPANE (Continued) **S107778913**

Last Modified:	1/27/2010
Avg Amount:	Not reported
Days On Site:	365
Max Amount:	Not reported
Max Amt Container:	Not reported
Chem Same As Last Yr:	Not reported
Chronic:	Not reported
Acute:	True
Fire:	True
Gas:	True
Liquid:	True
Mixture:	Not reported
Pressure:	True
Pure:	Not reported
Reactive:	Not reported
Solid:	Not reported
State Label Code:	VT2009
Trade Secret:	Not reported

Chemical Location:

Facility ID:	FATR20094X812901L4DN
Chemical ID:	CVTR20094X81RS023G0T
Reported Year:	2009
Location:	3-30,000 gallon tanks on site.
Amount:	90000
Amount Unit:	gallons
Type:	Above ground tank
Pressure:	Greater than ambient pressure
Temperature:	Ambient temperature
Last Modified:	4/3/2008

Facility Info:

Id:	5171
Id Type:	SIC
Description:	PETROLEUM BULK STATIONS & TERM
Last Modified:	1/30/2007

Chem Inventory:

Facility ID:	FATR20074X812901L4DN
Chem Inv Record ID:	CVTR20074X81UR02517E
Chemical Name:	METHYLOL
CAS NUMBER:	67-56-1
EHS Chemical:	Not reported
Reported Year:	2007
Last Modified:	4/3/2008
Avg Amount:	Not reported
Days On Site:	365
Max Amount:	Not reported
Max Amt Container:	Not reported
Chem Same As Last Yr:	Not reported
Chronic:	Not reported
Acute:	True
Fire:	True
Gas:	Not reported
Liquid:	True
Mixture:	Not reported

SUBURBAN PROPANE (Continued) **S107778913**

Pressure: Not reported
Pure: Not reported
Reactive: Not reported
Solid: Not reported
State Label Code: VT2007
Trade Secret: Not reported

Chemical Location:
Facility ID: FATR20074X812901L4DN
Chemical ID: CVTR20074X81UR02517E
Reported Year: 2007
Location: 18-55 gallon drums on site.
Amount: 550
Amount Unit: gallons
Type: Steel Drum
Pressure: Ambient pressure
Temperature: Ambient temperature
Last Modified: 4/3/2008

Chem Inventory:
Facility ID: FATR20074X812901L4DN
Chem Inv Record ID: CVTR20074X81RS023G0T
Chemical Name: PROPANE
CAS NUMBER: 74-98-6
EHS Chemical: Not reported
Reported Year: 2007
Last Modified: 4/3/2008
Avg Amount: Not reported
Days On Site: 365
Max Amount: Not reported
Max Amt Container: Not reported
Chem Same As Last Yr: Not reported
Chronic: Not reported
Acute: True
Fire: True
Gas: True
Liquid: True
Mixture: Not reported
Pressure: True
Pure: Not reported
Reactive: Not reported
Solid: Not reported
State Label Code: VT2007
Trade Secret: Not reported

Chemical Location:
Facility ID: FATR20074X812901L4DN
Chemical ID: CVTR20074X81RS023G0T
Reported Year: 2007
Location: 3-30,000 gallon tanks on site.
Amount: 90000
Amount Unit: gallons
Type: Above ground tank
Pressure: Greater than ambient pressure
Temperature: Ambient temperature
Last Modified: 4/3/2008

SUBURBAN PROPANE (Continued) **S107778913**

Chem Inventory:

Facility ID:	FATR20064X812901L4DN
Chem Inv Record ID:	CVTR20064X81UR02517E
Chemical Name:	METHYLOL
CAS NUMBER:	67-56-1
EHS Chemical:	Not reported
Reported Year:	2006
Last Modified:	01/30/07
Avg Amount:	0
Days On Site:	365
Max Amount:	0
Max Amt Container:	0
Chem Same As Last Yr:	Not reported
Chronic:	Not reported
Acute:	True
Fire:	True
Gas:	Not reported
Liquid:	True
Mixture:	Not reported
Pressure:	Not reported
Pure:	Not reported
Reactive:	Not reported
Solid:	Not reported
State Label Code:	VT2006
Trade Secret:	Not reported

Chemical Location:

Facility ID:	FATR20064X812901L4DN
Chemical ID:	CVTR20064X81UR02517E
Reported Year:	2006
Location:	See Tier 2
Amount:	550
Amount Unit:	gallons
Type:	Steel Drum
Pressure:	Ambient pressure
Temperature:	Ambient temperature
Last Modified:	01/30/07

Chem Inventory:

Facility ID:	FATR20064X812901L4DN
Chem Inv Record ID:	CVTR20064X81RS023G0T
Chemical Name:	PROPANE
CAS NUMBER:	74-98-6
EHS Chemical:	Not reported
Reported Year:	2006
Last Modified:	01/30/07
Avg Amount:	0
Days On Site:	365
Max Amount:	0
Max Amt Container:	0
Chem Same As Last Yr:	Not reported
Chronic:	Not reported
Acute:	True
Fire:	True
Gas:	True
Liquid:	True
Mixture:	Not reported

SUBURBAN PROPANE (Continued) **S107778913**

Pressure: True
Pure: Not reported
Reactive: Not reported
Solid: Not reported
State Label Code: VT2006
Trade Secret: Not reported

Chemical Location:
Facility ID: FATR20064X812901L4DN
Chemical ID: CVTR20064X81RS023G0T
Reported Year: 2006
Location: See Tier 2
Amount: 90000
Amount Unit: gallons
Type: Above ground tank
Pressure: Greater than ambient pressure
Temperature: Ambient temperature
Last Modified: 01/30/07

Chem Inventory:
Facility ID: FATR20164X812901L4DN
Chem Inv Record ID: CVTR20164X81UR02517E
Chemical Name: METHYLOL
CAS NUMBER: 67-56-1
EHS Chemical: No
Reported Year: 2011
Last Modified: 4/3/2017
Avg Amount: 1500
Days On Site: 365
Max Amount: 3000
Max Amt Container: 363
Chem Same As Last Yr: Not reported
Chronic: Not reported
Acute: True
Fire: True
Gas: Not reported
Liquid: True
Mixture: Not reported
Pressure: Not reported
Pure: True
Reactive: Not reported
Solid: Not reported
State Label Code: VT2016
Trade Secret: Not reported

Chemical Location:
Facility ID: FATR20164X812901L4DN
Chemical ID: CVTR20164X81UR02517E
Reported Year: 2011
Location: 18-55 gallon drums on site.
Amount: 550
Amount Unit: gallons
Type: Steel Drum
Pressure: Ambient pressure
Temperature: Ambient temperature
Last Modified: 2/3/2016

SUBURBAN PROPANE (Continued) **S107778913**

Chem Inventory:

Facility ID:	FATR20164X812901L4DN
Chem Inv Record ID:	CVTR20164X81RS023G0T
Chemical Name:	PROPANE
CAS NUMBER:	74-98-6
EHS Chemical:	No
Reported Year:	2011
Last Modified:	4/3/2017
Avg Amount:	28766
Days On Site:	365
Max Amount:	302400
Max Amt Container:	Not reported
Chem Same As Last Yr:	Not reported
Chronic:	Not reported
Acute:	True
Fire:	True
Gas:	True
Liquid:	True
Mixture:	Not reported
Pressure:	True
Pure:	True
Reactive:	Not reported
Solid:	Not reported
State Label Code:	VT2016
Trade Secret:	Not reported

Chemical Location:

Facility ID:	FATR20164X812901L4DN
Chemical ID:	CVTR20164X81RS023G0T
Reported Year:	2011
Location:	3-30,000 gallon tanks on site.
Amount:	90000
Amount Unit:	gallons
Type:	Above ground tank
Pressure:	Greater than ambient pressure
Temperature:	Ambient temperature
Last Modified:	2/3/2016

Chem Inventory:

Facility ID:	FATR20154X812901L4DN
Chem Inv Record ID:	CVTR20154X81UR02517E
Chemical Name:	METHYLOL
CAS NUMBER:	67-56-1
EHS Chemical:	No
Reported Year:	2011
Last Modified:	2/3/2016
Avg Amount:	1500
Days On Site:	365
Max Amount:	3000
Max Amt Container:	363
Chem Same As Last Yr:	Not reported
Chronic:	Not reported
Acute:	True
Fire:	True
Gas:	Not reported
Liquid:	True
Mixture:	Not reported

SUBURBAN PROPANE (Continued) **S107778913**

Pressure: Not reported
Pure: True
Reactive: Not reported
Solid: Not reported
State Label Code: VT2015
Trade Secret: Not reported

Chemical Location:
Facility ID: FATR20154X812901L4DN
Chemical ID: CVTR20154X81UR02517E
Reported Year: 2011
Location: 18-55 gallon drums on site.
Amount: 550
Amount Unit: gallons
Type: Steel Drum
Pressure: Ambient pressure
Temperature: Ambient temperature
Last Modified: 2/3/2016

Chem Inventory:
Facility ID: FATR20154X812901L4DN
Chem Inv Record ID: CVTR20154X81RS023G0T
Chemical Name: PROPANE
CAS NUMBER: 74-98-6
EHS Chemical: No
Reported Year: 2011
Last Modified: 2/3/2016
Avg Amount: 28766
Days On Site: 365
Max Amount: 302400
Max Amt Container: Not reported
Chem Same As Last Yr: Not reported
Chronic: Not reported
Acute: True
Fire: True
Gas: True
Liquid: True
Mixture: Not reported
Pressure: True
Pure: True
Reactive: Not reported
Solid: Not reported
State Label Code: VT2015
Trade Secret: Not reported

Chemical Location:
Facility ID: FATR20154X812901L4DN
Chemical ID: CVTR20154X81RS023G0T
Reported Year: 2011
Location: 3-30,000 gallon tanks on site.
Amount: 90000
Amount Unit: gallons
Type: Above ground tank
Pressure: Greater than ambient pressure
Temperature: Ambient temperature
Last Modified: 2/3/2016

SUBURBAN PROPANE (Continued) **S107778913**

Chem Inventory:

Facility ID:	FATR20114X812901L4DN
Chem Inv Record ID:	CVTR20114X81UR02517E
Chemical Name:	METHYLOL
CAS NUMBER:	67-56-1
EHS Chemical:	Not reported
Reported Year:	2011
Last Modified:	2/7/2012
Avg Amount:	Not reported
Days On Site:	365
Max Amount:	Not reported
Max Amt Container:	Not reported
Chem Same As Last Yr:	Not reported
Chronic:	Not reported
Acute:	True
Fire:	True
Gas:	Not reported
Liquid:	True
Mixture:	Not reported
Pressure:	Not reported
Pure:	Not reported
Reactive:	Not reported
Solid:	Not reported
State Label Code:	VT2011
Trade Secret:	Not reported

Chemical Location:

Facility ID:	FATR20114X812901L4DN
Chemical ID:	CVTR20114X81UR02517E
Reported Year:	2011
Location:	18-55 gallon drums on site.
Amount:	550
Amount Unit:	gallons
Type:	Steel Drum
Pressure:	Ambient pressure
Temperature:	Ambient temperature
Last Modified:	4/3/2008

Chem Inventory:

Facility ID:	FATR20114X812901L4DN
Chem Inv Record ID:	CVTR20114X81RS023G0T
Chemical Name:	PROPANE
CAS NUMBER:	74-98-6
EHS Chemical:	Not reported
Reported Year:	2011
Last Modified:	2/7/2012
Avg Amount:	Not reported
Days On Site:	365
Max Amount:	Not reported
Max Amt Container:	Not reported
Chem Same As Last Yr:	Not reported
Chronic:	Not reported
Acute:	True
Fire:	True
Gas:	True
Liquid:	True
Mixture:	Not reported

SUBURBAN PROPANE (Continued) **S107778913**

Pressure:	True
Pure:	Not reported
Reactive:	Not reported
Solid:	Not reported
State Label Code:	VT2011
Trade Secret:	Not reported

Chemical Location:

Facility ID:	FATR20114X812901L4DN
Chemical ID:	CVTR20114X81RS023G0T
Reported Year:	2011
Location:	3-30,000 gallon tanks on site.
Amount:	90000
Amount Unit:	gallons
Type:	Above ground tank
Pressure:	Greater than ambient pressure
Temperature:	Ambient temperature
Last Modified:	4/3/2008

Chem Inventory:

Facility ID:	FATR20084X812901L4DN
Chem Inv Record ID:	CVTR20084X81UR02517E
Chemical Name:	METHYLOL
CAS NUMBER:	67-56-1
EHS Chemical:	Not reported
Reported Year:	2008
Last Modified:	4/21/2009
Avg Amount:	Not reported
Days On Site:	365
Max Amount:	Not reported
Max Amt Container:	Not reported
Chem Same As Last Yr:	Not reported
Chronic:	Not reported
Acute:	True
Fire:	True
Gas:	Not reported
Liquid:	True
Mixture:	Not reported
Pressure:	Not reported
Pure:	Not reported
Reactive:	Not reported
Solid:	Not reported
State Label Code:	VT2008
Trade Secret:	Not reported

Chemical Location:

Facility ID:	FATR20084X812901L4DN
Chemical ID:	CVTR20084X81UR02517E
Reported Year:	2008
Location:	18-55 gallon drums on site.
Amount:	550
Amount Unit:	gallons
Type:	Steel Drum
Pressure:	Ambient pressure
Temperature:	Ambient temperature
Last Modified:	4/3/2008

SUBURBAN PROPANE (Continued) **S107778913**

Chem Inventory:

Facility ID:	FATR20084X812901L4DN
Chem Inv Record ID:	CVTR20084X81RS023G0T
Chemical Name:	PROPANE
CAS NUMBER:	74-98-6
EHS Chemical:	Not reported
Reported Year:	2008
Last Modified:	4/21/2009
Avg Amount:	Not reported
Days On Site:	365
Max Amount:	Not reported
Max Amt Container:	Not reported
Chem Same As Last Yr:	Not reported
Chronic:	Not reported
Acute:	True
Fire:	True
Gas:	True
Liquid:	True
Mixture:	Not reported
Pressure:	True
Pure:	Not reported
Reactive:	Not reported
Solid:	Not reported
State Label Code:	VT2008
Trade Secret:	Not reported

Chemical Location:

Facility ID:	FATR20084X812901L4DN
Chemical ID:	CVTR20084X81RS023G0T
Reported Year:	2008
Location:	3-30,000 gallon tanks on site.
Amount:	90000
Amount Unit:	gallons
Type:	Above ground tank
Pressure:	Greater than ambient pressure
Temperature:	Ambient temperature
Last Modified:	4/3/2008

Chem Inventory:

Facility ID:	FATR20104X812901L4DN
Chem Inv Record ID:	CVTR20104X81UR02517E
Chemical Name:	METHYLOL
CAS NUMBER:	67-56-1
EHS Chemical:	Not reported
Reported Year:	2010
Last Modified:	3/21/2011
Avg Amount:	Not reported
Days On Site:	365
Max Amount:	Not reported
Max Amt Container:	Not reported
Chem Same As Last Yr:	Not reported
Chronic:	Not reported
Acute:	True
Fire:	True
Gas:	Not reported
Liquid:	True
Mixture:	Not reported

SUBURBAN PROPANE (Continued) **S107778913**

Pressure: Not reported
Pure: Not reported
Reactive: Not reported
Solid: Not reported
State Label Code: VT2010
Trade Secret: Not reported

Chemical Location:
Facility ID: FATR20104X812901L4DN
Chemical ID: CVTR20104X81UR02517E
Reported Year: 2010
Location: 18-55 gallon drums on site.
Amount: 550
Amount Unit: gallons
Type: Steel Drum
Pressure: Ambient pressure
Temperature: Ambient temperature
Last Modified: 4/3/2008

Chem Inventory:
Facility ID: FATR20104X812901L4DN
Chem Inv Record ID: CVTR20104X81RS023G0T
Chemical Name: PROPANE
CAS NUMBER: 74-98-6
EHS Chemical: Not reported
Reported Year: 2010
Last Modified: 3/21/2011
Avg Amount: Not reported
Days On Site: 365
Max Amount: Not reported
Max Amt Container: Not reported
Chem Same As Last Yr: Not reported
Chronic: Not reported
Acute: True
Fire: True
Gas: True
Liquid: True
Mixture: Not reported
Pressure: True
Pure: Not reported
Reactive: Not reported
Solid: Not reported
State Label Code: VT2010
Trade Secret: Not reported

Chemical Location:
Facility ID: FATR20104X812901L4DN
Chemical ID: CVTR20104X81RS023G0T
Reported Year: 2010
Location: 3-30,000 gallon tanks on site.
Amount: 90000
Amount Unit: gallons
Type: Above ground tank
Pressure: Greater than ambient pressure
Temperature: Ambient temperature
Last Modified: 4/3/2008

B16
West
< 1/8
0.112 mi.
592 ft.

BRATTLEBORO BUSINESS PARK
22 BROWNE COURT
BRATTLEBORO, VT 05301

Site 1 of 3 in cluster B

VT UST **U003072368**
N/A

Relative:
Higher

Actual:
293 ft.

UST:

Facility:

Facility ID:	1640
Facility Status:	ACTIVE
Sites Id:	931461
Pin:	Not reported
Permitted To:	Not reported
Landowner:	Brattleboro Dev Credit Corporation
Permit Expires:	Not reported
Fee Status:	Not reported
Tanks Pulled:	Not reported
Site Code:	Not reported
Removed:	Not reported
Receipt:	Not reported
Owner Name:	Brattleboro Development Credit Corp
Owner Person:	Executive Director
Owner Address:	72 Cotton Mill Hill #C-1
Owner City,St,Zip:	Brattleboro, VT 05301
Owner Telephone:	802-257-7731
Operator Name:	Brattleboro Development Credit Corp
Operator Person:	Executive Director
Operator Address:	72 Cotton Mill Hill #C-1
Operator City,St,Zip:	Brattleboro, VT 05301
Operator Telephone:	802-257-7731
Groundwater Monitoring Wells:	Not reported
Vapor Monitoring Points:	Not reported

Tank Data:

Tank ID:	11417
Tank Status:	PULLED
Tank Label:	1971-1-R
Tank Protect:	Not reported
Year Removed:	1992
Capacity (Gal):	1000
Category One:	UST
CP Test:	Not reported
Release Monitor:	Not reported
Condition:	LUST
Date Reference:	1992

Compartment:

Comp Id:	11475
Compartment Label:	A
Substance:	Gasoline
Spill:	Not reported
Overfill:	Not reported

Piping:

Pipe Seq:	1
Pipe Type:	DEFAULT
Pipe Installation Year:	Not reported
Pipe Protection:	Not reported
CP Pipe Test:	Not reported

BRATTLEBORO BUSINESS PARK (Continued) **U003072368**

Pipe Monitor 1:	Not reported
Pipe Monitor 1 Test:	Not reported
Pipe Monitor 2:	Not reported
Pipe Monitor 2 Tested Date:	Not reported
Pump Type:	Not reported

Tank Data:

Tank ID:	11418
Tank Status:	PULLED
Tank Label:	1972-2-R
Tank Protect:	Not reported
Year Removed:	1993
Capacity (Gal):	10000
Category One:	UST
CP Test:	Not reported
Release Monitor:	Not reported
Condition:	FAIR
Date Reference:	1993

Compartment:

Comp Id:	11476
Compartment Label:	A
Substance:	Diesel
Spill:	Not reported
Overfill:	Not reported

Piping:

Pipe Seq:	1
Pipe Type:	DEFAULT
Pipe Installation Year:	Not reported
Pipe Protection:	Not reported
CP Pipe Test:	Not reported
Pipe Monitor 1:	Not reported
Pipe Monitor 1 Test:	Not reported
Pipe Monitor 2:	Not reported
Pipe Monitor 2 Tested Date:	Not reported
Pump Type:	Not reported

Tank Data:

Tank ID:	11419
Tank Status:	PULLED
Tank Label:	1972-3-R
Tank Protect:	Unprotected Steel
Year Removed:	2000
Capacity (Gal):	13000
Category One:	UST
CP Test:	Not reported
Release Monitor:	Not reported
Condition:	GOOD
Date Reference:	N/A

Compartment:

Comp Id:	11477
Compartment Label:	A
Substance:	Fuel Oil #2 or #4
Spill:	Spill Containment Bucket

BRATTLEBORO BUSINESS PARK (Continued) **U003072368**

Overfill: None

Piping:
Pipe Seq: 1
Pipe Type: DEFAULT
Pipe Installation Year: 1972
Pipe Protection: Unprotected steel
CP Pipe Test: Not reported
Pipe Monitor 1: Not reported
Pipe Monitor 1 Test: Not reported
Pipe Monitor 2: Not reported
Pipe Monitor 2 Tested Date: Not reported
Pump Type: Suction

Tank Data:
Tank ID: 11420
Tank Status: PULLED
Tank Label: 1972-4-R
Tank Protect: Unprotected Steel
Year Removed: 2006
Capacity (Gal): 10000
Category One: UST
CP Test: Not reported
Release Monitor: Not reported
Condition: GOOD
Date Reference: Not reported

Compartment:
Comp Id: 11478
Compartment Label: A
Substance: Fuel Oil #2 or #4
Spill: Spill Containment Bucket
Overfill: None

Piping:
Pipe Seq: 1
Pipe Type: DEFAULT
Pipe Installation Year: 1972
Pipe Protection: Unprotected steel
CP Pipe Test: Not reported
Pipe Monitor 1: Not reported
Pipe Monitor 1 Test: Not reported
Pipe Monitor 2: Not reported
Pipe Monitor 2 Tested Date: Not reported
Pump Type: Suction

Tank Data:
Tank ID: 11421
Tank Status: PULLED
Tank Label: 1972-5-R
Tank Protect: Not reported
Year Removed: 1992
Capacity (Gal): 1000
Category One: UST
CP Test: Not reported
Release Monitor: Not reported

BRATTLEBORO BUSINESS PARK (Continued) **U003072368**

Condition: FAIR
Date Reference: 1992

Compartment:
Comp Id: 11479
Compartment Label: A
Substance: Alcohol Blends
Spill: Not reported
Overfill: Not reported

Piping:
Pipe Seq: 1
Pipe Type: DEFAULT
Pipe Installation Year: Not reported
Pipe Protection: Not reported
CP Pipe Test: Not reported
Pipe Monitor 1: Not reported
Pipe Monitor 1 Test: Not reported
Pipe Monitor 2: Not reported
Pipe Monitor 2 Tested Date: Not reported
Pump Type: Not reported

Tank Data:
Tank ID: 11422
Tank Status: PULLED
Tank Label: 1972-6-R
Tank Protect: Not reported
Year Removed: 1992
Capacity (Gal): 275
Category One: UST
CP Test: Not reported
Release Monitor: Not reported
Condition: FAIR
Date Reference: 1992

Compartment:
Comp Id: 11480
Compartment Label: A
Substance: Kerosene
Spill: Not reported
Overfill: Not reported

Piping:
Pipe Seq: 1
Pipe Type: DEFAULT
Pipe Installation Year: Not reported
Pipe Protection: Not reported
CP Pipe Test: Not reported
Pipe Monitor 1: Not reported
Pipe Monitor 1 Test: Not reported
Pipe Monitor 2: Not reported
Pipe Monitor 2 Tested Date: Not reported
Pump Type: Not reported

Tank Data:
Tank ID: 11423

BRATTLEBORO BUSINESS PARK (Continued) **U003072368**

Tank Status:	PULLED
Tank Label:	1972-7-R
Tank Protect:	Not reported
Year Removed:	1992
Capacity (Gal):	500
Category One:	UST
CP Test:	Not reported
Release Monitor:	Not reported
Condition:	LUST
Date Reference:	1992

Compartment:

Comp Id:	11481
Compartment Label:	A
Substance:	Hazardous Substance
Spill:	Not reported
Overfill:	Not reported

Piping:

Pipe Seq:	1
Pipe Type:	DEFAULT
Pipe Installation Year:	Not reported
Pipe Protection:	Not reported
CP Pipe Test:	Not reported
Pipe Monitor 1:	Not reported
Pipe Monitor 1 Test:	Not reported
Pipe Monitor 2:	Not reported
Pipe Monitor 2 Tested Date:	Not reported
Pump Type:	Not reported

Tank Data:

Tank ID:	15580
Tank Status:	ACTIVE
Tank Label:	2006-8
Tank Protect:	Polyethylene jacketed steel
Year Removed:	Not reported
Capacity (Gal):	10000
Category One:	UST
CP Test:	Not reported
Release Monitor:	Not reported
Condition:	Not reported
Date Reference:	Not reported

Compartment:

Comp Id:	15737
Compartment Label:	A
Substance:	Fuel Oil #2 or #4
Spill:	Spill Containment Bucket
Overfill:	Overfill Ball Float Vent

Piping:

Pipe Seq:	1
Pipe Type:	FURNACE
Pipe Installation Year:	2006
Pipe Protection:	Secondarily contained flexible piping
CP Pipe Test:	Not reported
Pipe Monitor 1:	Interstitial Monitoring
Pipe Monitor 1 Test:	Not reported

BRATTLEBORO BUSINESS PARK (Continued) **U003072368**

Pipe Monitor 2: Not reported
Pipe Monitor 2 Tested Date: Not reported
Pump Type: Suction

B17 **BRADFORD MACHINE CO** **RCRA-CESQG** **1018282519**
West **22 BROWNE COURT - UNIT 104** **VTR000527051**
< 1/8 **BRATTLEBORO, VT 05301**
0.112 mi.
592 ft. **Site 2 of 3 in cluster B**

Relative:
Higher

Actual:
293 ft.

RCRA-CESQG:
Date form received by agency: 05/05/2016
Facility name: BRADFORD MACHINE CO
Facility address: 22 BROWNE COURT - UNIT 104
BRATTLEBORO, VT 05301
EPA ID: VTR000527051
Mailing address: BROWNE COURT - UNIT 104
BRATTLEBORO, VT 05301
Contact: JIM HAYSSEN
Contact address: BROWNE COURT - UNIT 104
BRATTLEBORO, VT 05301
Contact country: US
Contact telephone: 802-257-9253
Contact email: JIMH@BRADFORDMACHINE.COM
EPA Region: 01
Classification: Conditionally Exempt Small Quantity Generator
Description: Handler: generates 100 kg or less of hazardous waste per calendar month, and accumulates 1000 kg or less of hazardous waste at any time; or generates 1 kg or less of acutely hazardous waste per calendar month, and accumulates at any time: 1 kg or less of acutely hazardous waste; or 100 kg or less of any residue or contaminated soil, waste or other debris resulting from the cleanup of a spill, into or on any land or water, of acutely hazardous waste; or generates 100 kg or less of any residue or contaminated soil, waste or other debris resulting from the cleanup of a spill, into or on any land or water, of acutely hazardous waste during any calendar month, and accumulates at any time: 1 kg or less of acutely hazardous waste; or 100 kg or less of any residue or contaminated soil, waste or other debris resulting from the cleanup of a spill, into or on any land or water, of acutely hazardous waste

Owner/Operator Summary:
Owner/operator name: BRADFORD MACHINE CO
Owner/operator address: BROWNE COURT - UNIT 104
BRATTLEBORO, VT 05301
Owner/operator country: US
Owner/operator telephone: 802-257-9253
Owner/operator email: Not reported
Owner/operator fax: Not reported
Owner/operator extension: Not reported
Legal status: Private
Owner/Operator Type: Owner
Owner/Op start date: 09/10/2001
Owner/Op end date: Not reported

Owner/operator name: BRADFORD MACHINE CO

BRADFORD MACHINE CO (Continued) **1018282519**

Owner/operator address: BROWNE COURT - UNIT 104
BRATTLEBORO, VT 05301
Owner/operator country: US
Owner/operator telephone: 802-257-9253
Owner/operator email: Not reported
Owner/operator fax: Not reported
Owner/operator extension: Not reported
Legal status: Private
Owner/Operator Type: Operator
Owner/Op start date: 09/10/2001
Owner/Op end date: Not reported

Handler Activities Summary:
U.S. importer of hazardous waste: No
Mixed waste (haz. and radioactive): No
Recycler of hazardous waste: No
Transporter of hazardous waste: No
Treater, storer or disposer of HW: No
Underground injection activity: No
On-site burner exemption: No
Furnace exemption: No
Used oil fuel burner: No
Used oil processor: No
User oil refiner: No
Used oil fuel marketer to burner: No
Used oil Specification marketer: No
Used oil transfer facility: No
Used oil transporter: No

. Waste code: D001
. Waste name: IGNITABLE HAZARDOUS WASTES ARE THOSE WASTES WHICH HAVE A FLASHPOINT OF LESS THAN 140 DEGREES FAHRENHEIT AS DETERMINED BY A PENSKY-MARTENS CLOSED CUP FLASH POINT TESTER. ANOTHER METHOD OF DETERMINING THE FLASH POINT OF A WASTE IS TO REVIEW THE MATERIAL SAFETY DATA SHEET, WHICH CAN BE OBTAINED FROM THE MANUFACTURER OR DISTRIBUTOR OF THE MATERIAL. LACQUER THINNER IS AN EXAMPLE OF A COMMONLY USED SOLVENT WHICH WOULD BE CONSIDERED AS IGNITABLE HAZARDOUS WASTE.

. Waste code: D019
. Waste name: CARBON TETRACHLORIDE

. Waste code: D039
. Waste name: TETRACHLOROETHYLENE

. Waste code: D040
. Waste name: TRICHLOROETHYLENE

. Waste code: VT03
. Waste name: VT03

Violation Status: No violations found

C18 **FORMER FAMOLARE SHOE CO HANGER BLDG** **VT UST** **U004270803**
NNW **76 GLEN ORNE DRIVE** **N/A**
< 1/8 **BRATTLEBORO, VT**
0.123 mi.
649 ft. **Site 1 of 3 in cluster C**

Relative: Higher

Actual: 324 ft.

UST:

Facility:

Facility ID:	5552122
Facility Status:	PULLED
Sites Id:	Not reported
Pin:	Not reported
Permitted To:	Not reported
Landowner:	Allard Lumber Company
Permit Expires:	Not reported
Fee Status:	Not reported
Tanks Pulled:	1
Site Code:	No contamination
Removed:	1
Receipt:	Not reported
Owner Name:	Allard Lumber Company
Owner Person:	Not reported
Owner Address:	354 Old Ferry Road
Owner City,St,Zip:	Brattleboro, VT 05301
Owner Telephone:	Not reported
Operator Name:	Not reported
Operator Person:	Not reported
Operator Address:	Not reported
Operator City,St,Zip:	Not reported
Operator Telephone:	Not reported
Groundwater Monitoring Wells:	Not reported
Vapor Monitoring Points:	Not reported

Tank Data:

Tank ID:	18430
Tank Status:	PULLED
Tank Label:	-1-1-R
Tank Protect:	Not reported
Year Removed:	2017
Capacity (Gal):	2000
Category One:	UST
CP Test:	Not reported
Release Monitor:	Not reported
Condition:	GOOD
Date Reference:	Not reported

Compartment:

Comp Id:	21798
Compartment Label:	A
Substance:	Fuel Oil #2 or #4
Spill:	Not reported
Overfill:	Not reported

Piping:

Pipe Seq:	1
Pipe Type:	DEFAULT
Pipe Installation Year:	Not reported
Pipe Protection:	Not reported
CP Pipe Test:	Not reported

FORMER FAMOLARE SHOE CO HANGER BLDG (Continued) **U004270803**

Pipe Monitor 1:	Not reported
Pipe Monitor 1 Test:	Not reported
Pipe Monitor 2:	Not reported
Pipe Monitor 2 Tested Date:	Not reported
Pump Type:	Not reported

C19 **WINTER PANEL CORP** **RCRA NonGen / NLR** **1000400584**
NNW **74 GLEN ORNE DR** **ICIS** **VTD061229977**
1/8-1/4 **BRATTLEBORO, VT 05301** **US AIRS**
0.126 mi. **FINDS**
664 ft. **Site 2 of 3 in cluster C** **ECHO**

Relative: Higher

Actual: 324 ft.

RCRA NonGen / NLR:

Date form received by agency:	02/20/2015
Facility name:	WINTER PANEL CORP
Facility address:	74 GLEN ORNE DR BRATTLEBORO, VT 05301
EPA ID:	VTD061229977
Mailing address:	GLEN ORNE DR BRATTLEBORO, VT 05301
Contact:	MARK HALL
Contact address:	74 GLEN ORNE DR BRATTLEBORO, VT 05301
Contact country:	US
Contact telephone:	802-254-3435
Contact email:	Not reported
EPA Region:	01
Classification:	Non-Generator
Description:	Handler: Non-Generators do not presently generate hazardous waste

Owner/Operator Summary:

Owner/operator name:	AMOS WINTER IV
Owner/operator address:	74 GLEN ORNE DR BRATTLEBORO, VT 05301
Owner/operator country:	Not reported
Owner/operator telephone:	802-254-3435
Owner/operator email:	Not reported
Owner/operator fax:	Not reported
Owner/operator extension:	Not reported
Legal status:	Private
Owner/Operator Type:	Owner
Owner/Op start date:	Not reported
Owner/Op end date:	Not reported

Handler Activities Summary:

U.S. importer of hazardous waste:	No
Mixed waste (haz. and radioactive):	No
Recycler of hazardous waste:	No
Transporter of hazardous waste:	No
Treater, storer or disposer of HW:	No
Underground injection activity:	No
On-site burner exemption:	No
Furnace exemption:	No
Used oil fuel burner:	No
Used oil processor:	No
User oil refiner:	No

WINTER PANEL CORP (Continued) **1000400584**

Used oil fuel marketer to burner: No
Used oil Specification marketer: No
Used oil transfer facility: No
Used oil transporter: No

Historical Generators:
Date form received by agency: 02/02/1988
Site name: WINTER PANEL CORP
Classification: Conditionally Exempt Small Quantity Generator

. Waste code: D001
. Waste name: IGNITABLE HAZARDOUS WASTES ARE THOSE WASTES WHICH HAVE A FLASHPOINT OF LESS THAN 140 DEGREES FAHRENHEIT AS DETERMINED BY A PENSKY-MARTENS CLOSED CUP FLASH POINT TESTER. ANOTHER METHOD OF DETERMINING THE FLASH POINT OF A WASTE IS TO REVIEW THE MATERIAL SAFETY DATA SHEET, WHICH CAN BE OBTAINED FROM THE MANUFACTURER OR DISTRIBUTOR OF THE MATERIAL. LACQUER THINNER IS AN EXAMPLE OF A COMMONLY USED SOLVENT WHICH WOULD BE CONSIDERED AS IGNITABLE HAZARDOUS WASTE.

. Waste code: D039
. Waste name: TETRACHLOROETHYLENE

. Waste code: VT02
. Waste name: VT02

. Waste code: VT08
. Waste name: VT08

Violation Status: No violations found

ICIS:
Enforcement Action ID: VT000A0000500250002400002
FRS ID: 110000314785
Action Name: WINTER PANEL CORP. 500250002400002
Facility Name: WINTER PANEL CORP.
Facility Address: 74 GLEN ORNE DRIVE
BRATTLEBORO, VT 053019176
Enforcement Action Type: Notice of Violation
Facility County: WINDHAM
Program System Acronym: AIR
Enforcement Action Forum Desc: Administrative - Informal
EA Type Code: NOV
Facility SIC Code: 2452
Federal Facility ID: Not reported
Latitude in Decimal Degrees: 42.89258
Longitude in Decimal Degrees: -72.54402
Permit Type Desc: Not reported
Program System Acronym: VT0000005002500024
Facility NAICS Code: 326150
Tribal Land Code: Not reported

US AIRS MINOR:
Envid: 1000400584
Region Code: 01
Programmatic ID: AIR VT0000005002500024
Facility Registry ID: 110000314785

WINTER PANEL CORP (Continued) **1000400584**

D and B Number: Not reported
Primary SIC Code: 2452
NAICS Code: 326150
Default Air Classification Code: MIN
Facility Type of Ownership Code: POF
Air CMS Category Code: Not reported
HPV Status: Not reported

US AIRS MINOR:
Region Code: 01
Programmatic ID: AIR VT0000005002500024
Facility Registry ID: 110000314785
Air Operating Status Code: OPR
Default Air Classification Code: MIN
Air Program: State Implementation Plan for National Primary and Secondary Ambient Air Quality Standards
Activity Date: 1998-01-27 00:00:00
Activity Status Date: Not reported
Activity Group: Compliance Monitoring
Activity Type: Inspection/Evaluation
Activity Status: Not reported

Region Code: 01
Programmatic ID: AIR VT0000005002500024
Facility Registry ID: 110000314785
Air Operating Status Code: OPR
Default Air Classification Code: MIN
Air Program: State Implementation Plan for National Primary and Secondary Ambient Air Quality Standards
Activity Date: 1999-04-15 00:00:00
Activity Status Date: Not reported
Activity Group: Compliance Monitoring
Activity Type: Inspection/Evaluation
Activity Status: Not reported

Region Code: 01
Programmatic ID: AIR VT0000005002500024
Facility Registry ID: 110000314785
Air Operating Status Code: OPR
Default Air Classification Code: MIN
Air Program: State Implementation Plan for National Primary and Secondary Ambient Air Quality Standards
Activity Date: 2003-06-03 00:00:00
Activity Status Date: Not reported
Activity Group: Compliance Monitoring
Activity Type: Inspection/Evaluation
Activity Status: Not reported

Region Code: 01
Programmatic ID: AIR VT0000005002500024
Facility Registry ID: 110000314785
Air Operating Status Code: OPR
Default Air Classification Code: MIN
Air Program: State Implementation Plan for National Primary and Secondary Ambient Air Quality Standards
Activity Date: 1998-06-06 00:00:00
Activity Status Date: 1998-06-06 00:00:00
Activity Group: Enforcement Action
Activity Type: Administrative - Informal
Activity Status: Achieved

WINTER PANEL CORP (Continued) **1000400584**

US AIRS MINOR:
Envid: 1000400584
Region Code: 01
Programmatic ID: AIR VT0000005002500024
Facility Registry ID: 110000314785
D and B Number: Not reported
Primary SIC Code: 2452
NAICS Code: 326150
Default Air Classification Code: MIN
Facility Type of Ownership Code: POF
Air CMS Category Code: Not reported
HPV Status: Not reported

US AIRS MINOR:
Region Code: 01
Programmatic ID: AIR VT0000005002500024
Facility Registry ID: 110000314785
Air Operating Status Code: OPR
Default Air Classification Code: MIN
Air Program: State Implementation Plan for National Primary and Secondary Ambient Air Quality Standards
Activity Date: 1998-01-27 00:00:00
Activity Status Date: Not reported
Activity Group: Compliance Monitoring
Activity Type: Inspection/Evaluation
Activity Status: Not reported

Region Code: 01
Programmatic ID: AIR VT0000005002500024
Facility Registry ID: 110000314785
Air Operating Status Code: OPR
Default Air Classification Code: MIN
Air Program: State Implementation Plan for National Primary and Secondary Ambient Air Quality Standards
Activity Date: 1999-04-15 00:00:00
Activity Status Date: Not reported
Activity Group: Compliance Monitoring
Activity Type: Inspection/Evaluation
Activity Status: Not reported

Region Code: 01
Programmatic ID: AIR VT0000005002500024
Facility Registry ID: 110000314785
Air Operating Status Code: OPR
Default Air Classification Code: MIN
Air Program: State Implementation Plan for National Primary and Secondary Ambient Air Quality Standards
Activity Date: 2003-06-03 00:00:00
Activity Status Date: Not reported
Activity Group: Compliance Monitoring
Activity Type: Inspection/Evaluation
Activity Status: Not reported

Region Code: 01
Programmatic ID: AIR VT0000005002500024
Facility Registry ID: 110000314785
Air Operating Status Code: OPR
Default Air Classification Code: MIN
Air Program: State Implementation Plan for National Primary and Secondary Ambient Air Quality Standards
Activity Date: 1998-06-06 00:00:00

WINTER PANEL CORP (Continued) **1000400584**

Activity Status Date: 1998-06-06 00:00:00
Activity Group: Enforcement Action
Activity Type: Administrative - Informal
Activity Status: Achieved

FINDS:

Registry ID: 110000314785

Environmental Interest/Information System

NCDB (National Compliance Data Base) supports implementation of the Federal Insecticide, Fungicide, and Rodenticide Act (FIFRA) and the Toxic Substances Control Act (TSCA). The system tracks inspections in regions and states with cooperative agreements, enforcement actions, and settlements.

AFS (Aerometric Information Retrieval System (AIRS) Facility Subsystem) replaces the former Compliance Data System (CDS), the National Emission Data System (NEDS), and the Storage and Retrieval of Aerometric Data (SAROAD). AIRS is the national repository for information concerning airborne pollution in the United States. AFS is used to track emissions and compliance data from industrial plants. AFS data are utilized by states to prepare State Implementation Plans to comply with regulatory programs and by EPA as an input for the estimation of total national emissions. AFS is undergoing a major redesign to support facility operating permits required under Title V of the Clean Air Act.

AIR EMISSIONS CLASSIFICATION UNKNOWN

US EPA TRIS (Toxics Release Inventory System) contains information from facilities on the amounts of over 300 listed toxic chemicals that these facilities release directly to air, water, land, or that are transported off-site.

RCRAInfo is a national information system that supports the Resource Conservation and Recovery Act (RCRA) program through the tracking of events and activities related to facilities that generate, transport, and treat, store, or dispose of hazardous waste. RCRAInfo allows RCRA program staff to track the notification, permit, compliance, and corrective action activities required under RCRA.

AIR MINOR

Click this hyperlink while viewing on your computer to access additional FINDS: detail in the EDR Site Report.

ECHO:

Envid: 1000400584
Registry ID: 110000314785
DFR URL: http://echo.epa.gov/detailed-facility-report?fid=110000314785

C20
NNW
1/8-1/4
0.126 mi.
664 ft.

WINTER PANEL CORP.
74 GLEN ORNE DR
BRATTLEBORO, VT 05301

Site 3 of 3 in cluster C

VT LAST **S107779654**
VT SPILLS **N/A**
VT TIER 2

Relative:
Higher

Actual:
324 ft.

LAST:

Facility ID:	20134372
Source:	Above Ground Storage Tank
Priority:	SMAC - Site Management Activities Completed
Staff:	Michael Nahmias
Date of Closure:	08/04/2017
Source:	Above Ground Storage Tank
Site Use:	Industrial
site Status:	Voluntary Action
Contamination:	Kerosene
Institutional Control:	Land Record Notice
Record Last Update:	08/07/2017
Project Status:	AST leaked diesel onto concrete slab. Some reached the subsurface. ECS drummed much of the contaminated soil. Some residual contamination remains next to building footing and could not be removed.

Click here to access VT DEC Site:

SPILLS:

Year:	2013
Report #:	WMD079
Hazardous Site Number:	Not reported
Date Reported:	02/22/2013
Time Reported:	09:37:00
Complaint Taker:	Jaymi Cleland
Received From:	Not reported
Duty Officer:	Not reported
Reported By Name:	Not reported
Reported By Organization:	Not reported
Reported By Work Phone:	Not reported
Reported By Home Phone:	Not reported
Incident Code:	Not reported
Incident Type:	outside AST seem corrosion leading to slow leak.
Date Of Incident:	Not reported
Time Of Incident:	Not reported
Product:	Not reported
Quantity:	10 Gallons
Unit Of Measure:	Not reported
Responsible Party:	Vantem Panels
RP Address:	Not reported
RP City,St,Zip:	Not reported
RP Phone Work:	Not reported
RP Phone Home:	Not reported
RP EMail:	Not reported
EMail Sent Status:	Not reported
Case Assigned To:	Not reported
Surface Water Affected:	Not reported
Date Closed:	**03/22/2013**
Closure Desc:	Not reported
UST Facility Id:	Not reported
Lat/Long:	Not reported

WINTER PANEL CORP. (Continued) **S107779654**

Comments: tank on concrete slab. Contamination underneath.
Action: ECS will remove contaminated soil and slab.

Click here to access VT DEC Site:

TIER 2:
Report Year: Not reported
Facility Name: WINTER PANEL CORP.
Facility Id: FACW15EU001000000289
Facility Dept: BRATTLEBORO
Date Signed: Not reported
Modification Date: Not reported
Fee Total: Not reported
Number Employees: Not reported
Dike / Other Safeguard: Not reported
Failed Validation: Not reported
Fire District: WINDHAM
Mail Address: Not reported
Mail City,St,Zip: Not reported
Mail Country: Not reported
Lat/Long: Not reported
Lat/Long Location Description: Not reported
Lat Long Method: Not reported
Submitted By: Not reported
Chem Same As Last Yr: 2466
Notes: Not reported
Validation Report: Not reported

Report Year: Not reported
Facility Name: WINTER PANEL CORP.
Facility Id: FACW15EU001000000289
Facility Dept: BRATTLEBORO
Date Signed: Not reported
Modification Date: Not reported
Fee Total: Not reported
Number Employees: Not reported
Dike / Other Safeguard: Not reported
Failed Validation: Not reported
Fire District: WINDHAM
Mail Address: Not reported
Mail City,St,Zip: Not reported
Mail Country: Not reported
Lat/Long: Not reported
Lat/Long Location Description: Not reported
Lat Long Method: Not reported
Submitted By: Not reported
Chem Same As Last Yr: 2467
Notes: Not reported
Validation Report: Not reported

Report Year: Not reported
Facility Name: WINTER PANEL CORP.
Facility Id: FACW15EU001000000289
Facility Dept: BRATTLEBORO
Date Signed: Not reported
Modification Date: Not reported

WINTER PANEL CORP. (Continued) **S107779654**

Fee Total:	Not reported
Number Employees:	Not reported
Dike / Other Safeguard:	Not reported
Failed Validation:	Not reported
Fire District:	WINDHAM
Mail Address:	Not reported
Mail City,St,Zip:	Not reported
Mail Country:	Not reported
Lat/Long:	Not reported
Lat/Long Location Description:	Not reported
Lat Long Method:	Not reported
Submitted By:	Not reported
Chem Same As Last Yr:	2468
Notes:	Not reported
Validation Report:	Not reported

Report Year:	Not reported
Facility Name:	WINTER PANEL CORP.
Facility Id:	FACW15EU001000000289
Facility Dept:	BRATTLEBORO
Date Signed:	Not reported
Modification Date:	Not reported
Fee Total:	Not reported
Number Employees:	Not reported
Dike / Other Safeguard:	Not reported
Failed Validation:	Not reported
Fire District:	WINDHAM
Mail Address:	Not reported
Mail City,St,Zip:	Not reported
Mail Country:	Not reported
Lat/Long:	Not reported
Lat/Long Location Description:	Not reported
Lat Long Method:	Not reported
Submitted By:	Not reported
Chem Same As Last Yr:	342
Notes:	Not reported
Validation Report:	Not reported

Report Year:	Not reported
Facility Name:	WINTER PANEL CORP.
Facility Id:	FACW15EU001000000289
Facility Dept:	BRATTLEBORO
Date Signed:	Not reported
Modification Date:	Not reported
Fee Total:	Not reported
Number Employees:	Not reported
Dike / Other Safeguard:	Not reported
Failed Validation:	Not reported
Fire District:	WINDHAM
Mail Address:	Not reported
Mail City,St,Zip:	Not reported
Mail Country:	Not reported
Lat/Long:	Not reported
Lat/Long Location Description:	Not reported
Lat Long Method:	Not reported
Submitted By:	Not reported
Chem Same As Last Yr:	343

WINTER PANEL CORP. (Continued) **S107779654**

Notes:	Not reported
Validation Report:	Not reported
Report Year:	Not reported
Facility Name:	WINTER PANEL CORP.
Facility Id:	FACW15EU001000000289
Facility Dept:	BRATTLEBORO
Date Signed:	Not reported
Modification Date:	Not reported
Fee Total:	Not reported
Number Employees:	Not reported
Dike / Other Safeguard:	Not reported
Failed Validation:	Not reported
Fire District:	WINDHAM
Mail Address:	Not reported
Mail City,St,Zip:	Not reported
Mail Country:	Not reported
Lat/Long:	Not reported
Lat/Long Location Description:	Not reported
Lat Long Method:	Not reported
Submitted By:	Not reported
Chem Same As Last Yr:	344
Notes:	Not reported
Validation Report:	Not reported

B21 **THE BOOK PRESS** **VT LUST** **S103869338**
West **P O BOX 8282, PUTNEY RD** **N/A**
1/8-1/4 **BRATTLEBORO, VT**
0.128 mi.
674 ft. **Site 3 of 3 in cluster B**

Relative: LUST:
Higher

Actual: Facility ID:	931461
293 ft. Source:	UST-Gasoline
Closure Date:	04/01/1993
Priority:	NFAP - No Further Action Planned
Staff:	Unassigned
Source:	UST-Gasoline
Site Use:	Business
Site Status:	Not reported
Contamination:	Not reported
Institutional Control:	Not reported
Record Last Update:	Not reported
Project Status:	Site Invest Needed, Leaking Usts

Click here to access VT DEC Site:

D22 **SAN N SNO MOTEL** **NH UST** **U003654132**
SW **85 RTE 9** **N/A**
1/8-1/4 **CHESTERFIELD, NH**
0.143 mi.
757 ft. **Site 1 of 2 in cluster D**

Relative: **Lower**

Actual: **274 ft.**

UST:

Facility ID:	115187
Facility Type:	GAS STATION
Site Number:	199903073
Owner Name:	PIERRE H SABA
Owner Type:	COMMERCIAL/RESIDENTIAL
Owner Title:	Not reported
Owner Address:	PO BOX 426
Owner Address2:	Not reported
Owner City,St,Zip:	W CHESTERFIELD, NH 03466-0426
Manager Name:	PIERRE H SABA
Manager Title:	PRESIDENT
Tank ID:	1
Status:	INACTIVE
Capacity (gal):	7500
Temporary Closed Date:	Not reported
Tank Filled Removed:	Not reported
Compartment:	NO
Tank Diameter In Inches:	Not reported
Construction Material Comments:	Not reported
Meets Dec 22 2015 Deadline:	Not reported
Leak Line Detection:	Not reported
Leak Line Detection Installed Date:	Not reported
Leak Line Detection Test Pass Fail:	Not reported
Drop Tube Pass Fail:	Not reported
Drain Valve Replaced Date:	Not reported
Dry Beak Installed Date:	Not reported
Inv Monitor Review Date:	Not reported
Dispenser Pan:	Not reported
Overfill Length In Inches:	Not reported
Release Detection (RD) Tank Type:	NONE LISTED
RD Tank Type Installed Date:	Not reported
RD Tank Type Tested Date:	Not reported
RD Tank Type Test Pass Fail:	Not reported
RD Piping Type:	NONE
RD Piping Installed Date:	Not reported
RD Piping Tested Date:	Not reported
RD Piping Test Pass Fail:	Not reported
Corrosion Protection (CP) Tank:	Not reported
CP Tank Installed Date:	Not reported
CP Tank Tested Date:	Not reported
CP Tank Test Pass Fail:	Not reported
CP Piping:	Not reported
CP Piping Installed Date:	Not reported
CP Piping Tested Date:	Not reported
CP Piping Test Pass Fail:	Not reported
CP Fitting:	Not reported
CP Fitting Installed Date:	Not reported
CP Fitting Tested Date:	Not reported
CP Fitting Test Pass Fail:	Not reported
CP Log Date:	Not reported
Tank Tightness Test Pass Fail:	PASS

SAN N SNO MOTEL (Continued) **U003654132**

Piping Tightness Test Date:	03/09/1999
Piping Tightness Test Pass Fail:	PASS
Piping Material Comments:	Not reported
Install Date:	11/11/1911
Last Test:	03/09/1999
Spill Installed:	Not reported
Overfill:	Not reported
Line Leak Detection:	Not reported
Permanent Closure:	04/24/2001
Tank Material:	STEEL - BARE/GALV
Closure Date:	05/14/2001
Tank Secondary:	NO
Product Stored:	#2 HEATING OIL
Overfill Type:	Not reported
Pipe Secondary:	NO
Pipe Material:	COPPER
Pipe System:	SUCTION: OLD CODE

Tank ID:	2
Status:	ACTIVE
Capacity (gal):	15000
Temporary Closed Date:	Not reported
Tank Filled Removed:	Not reported
Compartment:	NO
Tank Diameter In Inches:	102
Construction Material Comments:	XERXES
Meets Dec 22 2015 Deadline:	YES
Leak Line Detection:	FE PETRO
Leak Line Detection Installed Date:	07/01/2014
Leak Line Detection Test Pass Fail:	PASS
Drop Tube Pass Fail:	FAIL
Drain Valve Replaced Date:	Not reported
Dry Beak Installed Date:	Not reported
Inv Monitor Review Date:	Not reported
Dispenser Pan:	Not reported
Overfill Length In Inches:	9.25
Release Detection (RD) Tank Type:	VEEDER ROOT
RD Tank Type Installed Date:	07/01/2014
RD Tank Type Tested Date:	05/07/2018
RD Tank Type Test Pass Fail:	FAIL
RD Piping Type:	VEEDER ROOT
RD Piping Installed Date:	07/01/2014
RD Piping Tested Date:	05/07/2018
RD Piping Test Pass Fail:	FAIL
Corrosion Protection (CP) Tank:	Not reported
CP Tank Installed Date:	Not reported
CP Tank Tested Date:	Not reported
CP Tank Test Pass Fail:	Not reported
CP Piping:	Not reported
CP Piping Installed Date:	Not reported
CP Piping Tested Date:	Not reported
CP Piping Test Pass Fail:	Not reported
CP Fitting:	Not reported
CP Fitting Installed Date:	Not reported
CP Fitting Tested Date:	Not reported
CP Fitting Test Pass Fail:	Not reported

SAN N SNO MOTEL (Continued) **U003654132**

CP Log Date:	Not reported
Tank Tightness Test Pass Fail:	PASS
Piping Tightness Test Date:	Not reported
Piping Tightness Test Pass Fail:	Not reported
Piping Material Comments:	APT XP-150-SC/DCT-400
Install Date:	07/01/2014
Last Test:	05/04/2017
Spill Installed:	07/01/2014
Overfill:	07/01/2014
Line Leak Detection:	05/07/2018
Permanent Closure:	Not reported
Tank Material:	FIBERGLASS
Closure Date:	Not reported
Tank Secondary:	YES
Product Stored:	GASOLINE
Overfill Type:	FLOW SHUTOFF - FLAPPER VALVE
Pipe Secondary:	YES
Pipe Material:	PLASTIC PIPING
Pipe System:	PRESSURE

Tank ID:	3A
Status:	ACTIVE
Capacity (gal):	5000
Temporary Closed Date:	Not reported
Tank Filled Removed:	Not reported
Compartment:	YES
Tank Diameter In Inches:	102
Construction Material Comments:	XERXES
Meets Dec 22 2015 Deadline:	YES
Leak Line Detection:	RED JACKET
Leak Line Detection Installed Date:	07/01/2014
Leak Line Detection Test Pass Fail:	PASS
Drop Tube Pass Fail:	FAIL
Drain Valve Replaced Date:	Not reported
Dry Beak Installed Date:	Not reported
Inv Monitor Review Date:	Not reported
Dispenser Pan:	Not reported
Overfill Length In Inches:	9
Release Detection (RD) Tank Type:	VEEDER ROOT
RD Tank Type Installed Date:	07/01/2014
RD Tank Type Tested Date:	05/07/2018
RD Tank Type Test Pass Fail:	FAIL
RD Piping Type:	VEEDER ROOT
RD Piping Installed Date:	07/01/2014
RD Piping Tested Date:	05/07/2018
RD Piping Test Pass Fail:	FAIL
Corrosion Protection (CP) Tank:	Not reported
CP Tank Installed Date:	Not reported
CP Tank Tested Date:	Not reported
CP Tank Test Pass Fail:	Not reported
CP Piping:	Not reported
CP Piping Installed Date:	Not reported
CP Piping Tested Date:	Not reported
CP Piping Test Pass Fail:	Not reported
CP Fitting:	Not reported
CP Fitting Installed Date:	Not reported

SAN N SNO MOTEL (Continued) **U003654132**

CP Fitting Tested Date:	Not reported
CP Fitting Test Pass Fail:	Not reported
CP Log Date:	Not reported
Tank Tightness Test Pass Fail:	PASS
Piping Tightness Test Date:	Not reported
Piping Tightness Test Pass Fail:	Not reported
Piping Material Comments:	APT XP-150-SC/DCT-400
Install Date:	07/01/2014
Last Test:	05/04/2017
Spill Installed:	05/07/2018
Overfill:	07/01/2014
Line Leak Detection:	05/07/2018
Permanent Closure:	Not reported
Tank Material:	FIBERGLASS
Closure Date:	Not reported
Tank Secondary:	YES
Product Stored:	GASOLINE
Overfill Type:	FLOW SHUTOFF - FLAPPER VALVE
Pipe Secondary:	YES
Pipe Material:	PLASTIC PIPING
Pipe System:	PRESSURE

Tank ID:	3B
Status:	ACTIVE
Capacity (gal):	10000
Temporary Closed Date:	Not reported
Tank Filled Removed:	Not reported
Compartment:	YES
Tank Diameter In Inches:	102
Construction Material Comments:	XERXES
Meets Dec 22 2015 Deadline:	YES
Leak Line Detection:	FE PETRO
Leak Line Detection Installed Date:	07/01/2014
Leak Line Detection Test Pass Fail:	PASS
Drop Tube Pass Fail:	PASS
Drain Valve Replaced Date:	Not reported
Dry Beak Installed Date:	Not reported
Inv Monitor Review Date:	Not reported
Dispenser Pan:	Not reported
Overfill Length In Inches:	9.25
Release Detection (RD) Tank Type:	VEEDER ROOT
RD Tank Type Installed Date:	07/01/2014
RD Tank Type Tested Date:	05/07/2018
RD Tank Type Test Pass Fail:	FAIL
RD Piping Type:	VEEDER ROOT
RD Piping Installed Date:	07/01/2014
RD Piping Tested Date:	05/07/2018
RD Piping Test Pass Fail:	FAIL
Corrosion Protection (CP) Tank:	Not reported
CP Tank Installed Date:	Not reported
CP Tank Tested Date:	Not reported
CP Tank Test Pass Fail:	Not reported
CP Piping:	Not reported
CP Piping Installed Date:	Not reported
CP Piping Tested Date:	Not reported
CP Piping Test Pass Fail:	Not reported

SAN N SNO MOTEL (Continued) **U003654132**

CP Fitting:	Not reported
CP Fitting Installed Date:	Not reported
CP Fitting Tested Date:	Not reported
CP Fitting Test Pass Fail:	Not reported
CP Log Date:	Not reported
Tank Tightness Test Pass Fail:	PASS
Piping Tightness Test Date:	Not reported
Piping Tightness Test Pass Fail:	Not reported
Piping Material Comments:	APT XP-150-SC/DCT-400
Install Date:	07/01/2014
Last Test:	05/04/2017
Spill Installed:	07/01/2014
Overfill:	07/01/2014
Line Leak Detection:	05/07/2018
Permanent Closure:	Not reported
Tank Material:	FIBERGLASS
Closure Date:	Not reported
Tank Secondary:	YES
Product Stored:	DIESEL FUEL
Overfill Type:	FLOW SHUTOFF - FLAPPER VALVE
Pipe Secondary:	YES
Pipe Material:	PLASTIC PIPING
Pipe System:	PRESSURE

E23 **WINDHAM SWMD MRF & TRANSFER STATION** **VT SWF/LF** **S109912845**
NNE **FERRY ROAD** **N/A**
1/8-1/4 **BRATTLEBORO, VT**
0.161 mi.
848 ft. **Site 1 of 2 in cluster E**

Relative: SWF/LF:
Higher

Facility ID:	WH083
Facility Type:	Integrated
PIN #:	NS93-0004
Status:	Operating, permitted
Applicant Address:	327 Old Ferry Road
Applicant City,St,Zip:	Brattleboro, VT 5301
Primary Contact:	Executive Director
Contact Telephone:	(802) 257-0272
Staff Contact:	Dennis.Fekert@vermont.gov
Certification Type:	Full

Actual:
332 ft.

D24 **FLEMING OIL COMPANY FLEMING TEXACO** **RCRA NonGen / NLR** **1007210927**
SSW **RTE 9** **VTP000002578**
1/8-1/4 **BRATTLEBORO, VT 05301**
0.170 mi.
899 ft. **Site 2 of 2 in cluster D**

Relative: RCRA NonGen / NLR:
Higher

Date form received by agency:	03/08/2007
Facility name:	FLEMING OIL COMPANY FLEMING TEXACO
Facility address:	RTE 9 WEST BRATTLEBORO BRATTLEBORO, VT 05301
EPA ID:	VTP000002578
Mailing address:	PUTNEY ROAD

Actual:
305 ft.

FLEMING OIL COMPANY FLEMING TEXACO (Continued) **1007210927**

BRATTLEBORO, VT 05301
Contact: RUPERT GOODENOUGH
Contact address: PUTNEY ROAD
BRATTLEBORO, VT 05301
Contact country: US
Contact telephone: 802-254-6095
Contact email: Not reported
EPA Region: 01
Classification: Non-Generator
Description: Handler: Non-Generators do not presently generate hazardous waste

Handler Activities Summary:
U.S. importer of hazardous waste: No
Mixed waste (haz. and radioactive): No
Recycler of hazardous waste: No
Transporter of hazardous waste: No
Treater, storer or disposer of HW: No
Underground injection activity: No
On-site burner exemption: No
Furnace exemption: No
Used oil fuel burner: No
Used oil processor: No
User oil refiner: No
Used oil fuel marketer to burner: No
Used oil Specification marketer: No
Used oil transfer facility: No
Used oil transporter: No

Historical Generators:
Date form received by agency: 02/28/1992
Site name: FLEMING OIL COMPANY
Classification: Large Quantity Generator

Violation Status: No violations found

---

25 NNE 1/8-1/4 0.172 mi. 906 ft. **ZALUZNY EXCAVATING CORPORATION** **US MINES** **1011232718 N/A**

WINDHAM (County), VT

Relative: Higher

Actual: 323 ft.

US MINES:
Mine ID: 4300700
SIC code(s): 142900 000000 000000 000000 000000 000000
Entity name: METSO LT-106
Company: ZALUZNY EXCAVATING CORPORATION
Status: 2
Status date: 20090225
Operation Class: non-Coal Mining
Number of shops: 0
Number of plants: 0
Latitude: 42 53 43
Longitude: 072 32 20

Violations Details:
Violation Number: 9362409
Date Issued: 5/23/2017

ZALUZNY EXCAVATING CORPORATION (Continued) **1011232718**

Mine Status:	Intermittent
Status Date:	2/25/2009
Action Type:	104(a)
Date Abated:	5/23/2017
Citation/Order:	Citation
Sig and Sub Designation:	N
Proposed Penalty:	116.00
Paid Penalty:	116.00
Assessment Status code:	Proposed
Assess. Case Status code:	Closed
Assessment Amount:	116.00
Year:	2017

Violation Number:	9362410
Date Issued:	5/23/2017
Mine Status:	Intermittent
Status Date:	2/25/2009
Action Type:	104(a)
Date Abated:	5/23/2017
Citation/Order:	Citation
Sig and Sub Designation:	N
Proposed Penalty:	116.00
Paid Penalty:	116.00
Assessment Status code:	Proposed
Assess. Case Status code:	Closed
Assessment Amount:	116.00
Year:	2017

Violation Number:	8807102
Date Issued:	11/18/2014
Mine Status:	Intermittent
Status Date:	02/25/2009
Action Type:	104(a)
Date Abated:	11/24/2014
Citation/Order:	Citation
Sig and Sub Designation:	N
Proposed Penalty:	100.00
Paid Penalty:	100.00
Assessment Status code:	Closed
Assess. Case Status code:	Proposed
Assessment Amount:	100.00
Year:	2014

Violation Number:	8574597
Date Issued:	06/03/2010
Mine Status:	Intermittent
Status Date:	02/25/2009
Action Type:	104(a)
Date Abated:	06/09/2010
Citation/Order:	Citation
Sig and Sub Designation:	Y
Proposed Penalty:	100.00
Paid Penalty:	100.00
Assessment Status code:	Closed
Assess. Case Status code:	Proposed
Assessment Amount:	100.00
Year:	2010

26
NE
1/8-1/4
0.173 mi.
913 ft.

UPS VTBRA0530 BRATTLEBORO
8 O'BRYAN DRIVE (OFF OLD FERRY RD)
BRATTLEBORO, VT 05301

VT UST **U003072530**
N/A

Relative:
Lower

Actual:
248 ft.

UST:

Facility:

Facility ID:	2570385
Facility Status:	PULLED
Sites Id:	941725
Pin:	NS99-0115
Permitted To:	Tank Owner
Landowner:	United Parcel Service
Permit Expires:	Not reported
Fee Status:	Not reported
Tanks Pulled:	1/1/1
Site Code:	Below standards
Removed:	3
Receipt:	Self Insured
Owner Name:	United Parcel Service
Owner Person:	Kerron Brown
Owner Address:	24 Avis Drive
Owner City,St,Zip:	Latham, NY 12110
Owner Telephone:	518-786-4202
Operator Name:	United Parcel Service Brattleboro
Operator Person:	Not reported
Operator Address:	Ferry Road
Operator City,St,Zip:	Brattleboro, VT 05301
Operator Telephone:	802-879-3260
Groundwater Monitoring Wells:	Not reported
Vapor Monitoring Points:	Not reported

Tank Data:

Tank ID:	13710
Tank Status:	PULLED
Tank Label:	1970-1-R
Tank Protect:	Not reported
Year Removed:	1994
Capacity (Gal):	1000
Category One:	UST
CP Test:	Not reported
Release Monitor:	Not reported
Condition:	GOOD
Date Reference:	9/15/94

Compartment:

Comp Id:	13828
Compartment Label:	A
Substance:	Fuel Oil #2 or #4
Spill:	Not reported
Overfill:	Not reported

Piping:

Pipe Seq:	1
Pipe Type:	DEFAULT
Pipe Installation Year:	Not reported
Pipe Protection:	Not reported
CP Pipe Test:	Not reported

UPS VTBRA0530 BRATTLEBORO (Continued) **U003072530**

Pipe Monitor 1: Not reported
Pipe Monitor 1 Test: Not reported
Pipe Monitor 2: Not reported
Pipe Monitor 2 Tested Date: Not reported
Pump Type: Not reported

Tank Data:
Tank ID: 13711
Tank Status: PULLED
Tank Label: 1970-2-R
Tank Protect: Not reported
Year Removed: 1990
Capacity (Gal): 1000
Category One: UST
CP Test: Not reported
Release Monitor: Not reported
Condition: FAIR
Date Reference: Not reported

Compartment:
Comp Id: 13829
Compartment Label: A
Substance: Used Oil
Spill: Not reported
Overfill: Not reported

Piping:
Pipe Seq: 1
Pipe Type: DEFAULT
Pipe Installation Year: Not reported
Pipe Protection: Not reported
CP Pipe Test: Not reported
Pipe Monitor 1: Not reported
Pipe Monitor 1 Test: Not reported
Pipe Monitor 2: Not reported
Pipe Monitor 2 Tested Date: Not reported
Pump Type: Not reported

Tank Data:
Tank ID: 13712
Tank Status: PULLED
Tank Label: 1985-1-r
Tank Protect: Fiberglass reinforced plastic
Year Removed: 2017
Capacity (Gal): 10000
Category One: UST
CP Test: Not reported
Release Monitor: Not reported
Condition: EXCELLENT
Date Reference: Not reported

Compartment:
Comp Id: 13830
Compartment Label: A
Substance: Diesel
Spill: Spill Containment Bucket

UPS VTBRA0530 BRATTLEBORO (Continued) **U003072530**

Overfill: Overfill Automatic Shutoff Valve

Piping:

Pipe Seq:	1
Pipe Type:	Dispenser
Pipe Installation Year:	1993
Pipe Protection:	Secondarily contained flexible piping
CP Pipe Test:	Not reported
Pipe Monitor 1:	Interstitial Electronic Monitoring
Pipe Monitor 1 Test:	Not reported
Pipe Monitor 2:	Annual Line Leak Detector Test
Pipe Monitor 2 Tested Date:	3/20/2017 12:00:00 AM
Pump Type:	Pressure

F27 **AGWAY INC** **RCRA-CESQG** **1004792423**
WSW **1277 PUTNEY RD** **FINDS** **VTR000005629**
1/8-1/4 **BRATTLEBORO, VT 05301** **ECHO**
0.185 mi.
977 ft. **Site 1 of 3 in cluster F**

Relative:
Higher

Actual:
294 ft.

RCRA-CESQG:

Date form received by agency:	05/23/2014
Facility name:	BRATTLEBORO AGWAY
Facility address:	1277 PUTNEY RD BRATTLEBORO, VT 05301
EPA ID:	VTR000005629
Mailing address:	PO BOX 87 PETERBOROUGH, GA 03458
Contact:	GARY STREETER
Contact address:	PO BOX 87 PETERBOROUGH, GA 03458
Contact country:	US
Contact telephone:	802-254-8755
Contact email:	Not reported
EPA Region:	01
Classification:	Conditionally Exempt Small Quantity Generator
Description:	Handler: generates 100 kg or less of hazardous waste per calendar month, and accumulates 1000 kg or less of hazardous waste at any time; or generates 1 kg or less of acutely hazardous waste per calendar month, and accumulates at any time: 1 kg or less of acutely hazardous waste; or 100 kg or less of any residue or contaminated soil, waste or other debris resulting from the cleanup of a spill, into or on any land or water, of acutely hazardous waste; or generates 100 kg or less of any residue or contaminated soil, waste or other debris resulting from the cleanup of a spill, into or on any land or water, of acutely hazardous waste during any calendar month, and accumulates at any time: 1 kg or less of acutely hazardous waste; or 100 kg or less of any residue or contaminated soil, waste or other debris resulting from the cleanup of a spill, into or on any land or water, of acutely hazardous waste

Owner/Operator Summary:

Owner/operator name:	ACHILLE ENTERPRISES INC
Owner/operator address:	PO BOX 87 PETERBOROUGH, NH 03458
Owner/operator country:	US
Owner/operator telephone:	603-784-5426

AGWAY INC (Continued) **1004792423**

Owner/operator email: Not reported
Owner/operator fax: Not reported
Owner/operator extension: Not reported
Legal status: Private
Owner/Operator Type: Owner
Owner/Op start date: Not reported
Owner/Op end date: Not reported

Owner/operator name: BRATTLEBORO AGWAY
Owner/operator address: PO BOX 87
PETERBOROUGH, NH 03458
Owner/operator country: US
Owner/operator telephone: 603-784-5426
Owner/operator email: Not reported
Owner/operator fax: Not reported
Owner/operator extension: Not reported
Legal status: Private
Owner/Operator Type: Operator
Owner/Op start date: Not reported
Owner/Op end date: Not reported

Handler Activities Summary:
U.S. importer of hazardous waste: No
Mixed waste (haz. and radioactive): No
Recycler of hazardous waste: No
Transporter of hazardous waste: No
Treater, storer or disposer of HW: No
Underground injection activity: No
On-site burner exemption: No
Furnace exemption: No
Used oil fuel burner: No
Used oil processor: No
User oil refiner: No
Used oil fuel marketer to burner: No
Used oil Specification marketer: No
Used oil transfer facility: No
Used oil transporter: No

. Waste code: D001
. Waste name: IGNITABLE HAZARDOUS WASTES ARE THOSE WASTES WHICH HAVE A FLASHPOINT OF LESS THAN 140 DEGREES FAHRENHEIT AS DETERMINED BY A PENSKY-MARTENS CLOSED CUP FLASH POINT TESTER. ANOTHER METHOD OF DETERMINING THE FLASH POINT OF A WASTE IS TO REVIEW THE MATERIAL SAFETY DATA SHEET, WHICH CAN BE OBTAINED FROM THE MANUFACTURER OR DISTRIBUTOR OF THE MATERIAL. LACQUER THINNER IS AN EXAMPLE OF A COMMONLY USED SOLVENT WHICH WOULD BE CONSIDERED AS IGNITABLE HAZARDOUS WASTE.

. Waste code: D006
. Waste name: CADMIUM

. Waste code: D008
. Waste name: LEAD

. Waste code: D018
. Waste name: BENZENE

. Waste code: D027

AGWAY INC (Continued) **1004792423**

. Waste name: 1,4-DICHLOROBENZENE

. Waste code: D039
. Waste name: TETRACHLOROETHYLENE

. Waste code: D040
. Waste name: TRICHLOROETHYLENE

. Waste code: K086
. Waste name: SOLVENT WASHES AND SLUDGES, CAUSTIC WASHES AND SLUDGES, OR WATER WASHES AND SLUDGES FROM CLEANING TUBS AND EQUIPMENT USED IN THE FORMULATION OF INK FROM PIGMENTS, DRIERS, SOAPS, AND STABILIZERS CONTAINING CHROMIUM AND LEAD.

. Waste code: VT02
. Waste name: VT02

Historical Generators:
Date form received by agency: 02/13/1997
Site name: AGWAY INC
Classification: Conditionally Exempt Small Quantity Generator

. Waste code: D001
. Waste name: IGNITABLE HAZARDOUS WASTES ARE THOSE WASTES WHICH HAVE A FLASHPOINT OF LESS THAN 140 DEGREES FAHRENHEIT AS DETERMINED BY A PENSKY-MARTENS CLOSED CUP FLASH POINT TESTER. ANOTHER METHOD OF DETERMINING THE FLASH POINT OF A WASTE IS TO REVIEW THE MATERIAL SAFETY DATA SHEET, WHICH CAN BE OBTAINED FROM THE MANUFACTURER OR DISTRIBUTOR OF THE MATERIAL. LACQUER THINNER IS AN EXAMPLE OF A COMMONLY USED SOLVENT WHICH WOULD BE CONSIDERED AS IGNITABLE HAZARDOUS WASTE.

. Waste code: D006
. Waste name: CADMIUM

. Waste code: D008
. Waste name: LEAD

. Waste code: D018
. Waste name: BENZENE

. Waste code: D027
. Waste name: 1,4-DICHLOROBENZENE

. Waste code: D039
. Waste name: TETRACHLOROETHYLENE

. Waste code: D040
. Waste name: TRICHLOROETHYLENE

. Waste code: K086
. Waste name: SOLVENT WASHES AND SLUDGES, CAUSTIC WASHES AND SLUDGES, OR WATER WASHES AND SLUDGES FROM CLEANING TUBS AND EQUIPMENT USED IN THE FORMULATION OF INK FROM PIGMENTS, DRIERS, SOAPS, AND STABILIZERS CONTAINING CHROMIUM AND LEAD.

. Waste code: VT02
. Waste name: VT02

AGWAY INC (Continued) **1004792423**

Violation Status: No violations found

FINDS:

Registry ID: 110005296526

Environmental Interest/Information System

US EPA Air Quality System (AQS) contains ambient air pollution data collected by EPA, State, Local, and Tribal air pollution control agencies from thousands of monitoring stations.

RCRAInfo is a national information system that supports the Resource Conservation and Recovery Act (RCRA) program through the tracking of events and activities related to facilities that generate, transport, and treat, store, or dispose of hazardous waste. RCRAInfo allows RCRA program staff to track the notification, permit, compliance, and corrective action activities required under RCRA.

ICIS (Integrated Compliance Information System) is the Integrated Compliance Information System and provides a database that, when complete, will contain integrated Enforcement and Compliance information across most of EPA's programs. The vision for ICIS is to replace EPA's independent databases that contain Enforcement data with a single repository for that information. Currently, ICIS contains all Federal Administrative and Judicial enforcement actions. This information is maintained in ICIS by EPA in the Regional offices and it Headquarters. A future release of ICIS will replace the Permit Compliance System (PCS) which supports the NPDES and will integrate that information with Federal actions already in the system. ICIS also has the capability to track other activities occurring in the Region that support Compliance and Enforcement programs. These include; Incident Tracking, Compliance Assistance, and Compliance Monitoring.

Click this hyperlink while viewing on your computer to access additional FINDS: detail in the EDR Site Report.

ECHO:

Envid:	1004792423
Registry ID:	110005296526
DFR URL:	http://echo.epa.gov/detailed-facility-report?fid=110005296526

F28 **ACHILLE ENTERPRISES, INC - DBA ACHILLE AGWAY** **VT AST** **S107777443**
WSW **1277 PUTNEY ROAD** **VT TIER 2** **N/A**
1/8-1/4 **BRATTLEBORO, VT 05301**
0.185 mi.
977 ft. **Site 2 of 3 in cluster F**

Relative: Higher
Actual: 294 ft.

AST:

Facility Id:	FATR200955ESM5036KYZ
Facility Country:	USA
Failed Validation:	Not reported
Report Year:	2009
Tank #:	Not reported
Product:	Not reported
Capacity:	Not reported
Material of Constr:	Not reported
Installation Date:	Not reported

ACHILLE ENTERPRISES, INC - DBA ACHILLE AGWAY (Continued) **S107777443**

Facility Notes: Not reported

Chemical:
Chem Inv Record ID: CVTR200955F25703KX1Y
Report Year: 2009
CAS NUMBER: 8006-61-9
State Label Code: VT2009
Entered Chemical Name: FUELS, GASOLINE
Chem Same As Last Yr: AST
Acute: AST
Ave Amount: Not reported
Ave Amount Code: 04
Chronic: AST
EHS Chemical: Not reported
Fire: AST
Gas: Not reported
Liquid: True
Mixture: Not reported
Max Amount: Not reported
Max Amount Code: 04
Max Amt Container: Not reported
Pressure: Not reported
Pure: Not reported
Reactive: Not reported
Solid: Not reported
Trade Secret: Not reported
Days On Site: 365
Last Modified: 1/27/2010

Chemical:
Chem Inv Record ID: CVTR20095QYTAD01DYM4
Report Year: 2009
CAS NUMBER: 68334-30-5
State Label Code: VT2009
Entered Chemical Name: DIESEL FUEL
Chem Same As Last Yr: AST
Acute: AST
Ave Amount: Not reported
Ave Amount Code: 04
Chronic: AST
EHS Chemical: Not reported
Fire: AST
Gas: Not reported
Liquid: True
Mixture: Not reported
Max Amount: Not reported
Max Amount Code: 04
Max Amt Container: Not reported
Pressure: Not reported
Pure: Not reported
Reactive: Not reported
Solid: Not reported
Trade Secret: Not reported
Days On Site: 365
Last Modified: 1/27/2010

ACHILLE ENTERPRISES, INC - DBA ACHILLE AGWAY (Continued) **S107777443**

Chemical:

Chem Inv Record ID:	CVTR20096ZW2ZZ00F0BR
Report Year:	2009
CAS NUMBER:	74-98-6
State Label Code:	VT2009
Entered Chemical Name:	PROPANE
Chem Same As Last Yr:	AST
Acute:	AST
Ave Amount:	Not reported
Ave Amount Code:	03
Chronic:	AST
EHS Chemical:	Not reported
Fire:	AST
Gas:	True
Liquid:	True
Mixture:	Not reported
Max Amount:	Not reported
Max Amount Code:	03
Max Amt Container:	Not reported
Pressure:	True
Pure:	Not reported
Reactive:	Not reported
Solid:	Not reported
Trade Secret:	Not reported
Days On Site:	365
Last Modified:	1/27/2010

Location:	1-1000 gallon AST
Amount:	Not reported
Amount Unit:	pounds
Type:	Above ground tank
Temperature:	Ambient temperature
Pressure:	Greater than ambient pressure
Last Modified:	1/27/2010

Facility Id:	FATR201055ESM5036KYZ
Facility Country:	USA
Failed Validation:	Not reported
Report Year:	2010
Tank #:	Not reported
Product:	Not reported
Capacity:	Not reported
Material of Constr:	Not reported
Installation Date:	Not reported
Facility Notes:	Not reported

Chemical:

Chem Inv Record ID:	CVTR20105QYTAD01DYM4
Report Year:	2010
CAS NUMBER:	68334-30-5
State Label Code:	VT2010
Entered Chemical Name:	DIESEL FUEL
Chem Same As Last Yr:	Greater than ambient pressure
Acute:	Greater than ambient pressure
Ave Amount:	Not reported

ACHILLE ENTERPRISES, INC - DBA ACHILLE AGWAY (Continued) **S107777443**

Ave Amount Code:	04
Chronic:	Greater than ambient pressure
EHS Chemical:	Not reported
Fire:	Greater than ambient pressure
Gas:	Not reported
Liquid:	True
Mixture:	Not reported
Max Amount:	Not reported
Max Amount Code:	04
Max Amt Container:	Not reported
Pressure:	Not reported
Pure:	Not reported
Reactive:	Not reported
Solid:	Not reported
Trade Secret:	Not reported
Days On Site:	365
Last Modified:	3/21/2011

Chemical:

Chem Inv Record ID:	CVTR20106ZW2ZZ00F0BR
Report Year:	2010
CAS NUMBER:	74-98-6
State Label Code:	VT2010
Entered Chemical Name:	PROPANE
Chem Same As Last Yr:	Greater than ambient pressure
Acute:	Greater than ambient pressure
Ave Amount:	Not reported
Ave Amount Code:	03
Chronic:	Greater than ambient pressure
EHS Chemical:	Not reported
Fire:	Greater than ambient pressure
Gas:	True
Liquid:	True
Mixture:	Not reported
Max Amount:	Not reported
Max Amount Code:	03
Max Amt Container:	Not reported
Pressure:	True
Pure:	Not reported
Reactive:	Not reported
Solid:	Not reported
Trade Secret:	Not reported
Days On Site:	365
Last Modified:	3/21/2011

Location:	1-1000 gallon AST
Amount:	Not reported
Amount Unit:	pounds
Type:	Above ground tank
Temperature:	Ambient temperature
Pressure:	Greater than ambient pressure
Last Modified:	1/27/2010

Chemical:

Chem Inv Record ID:	CVTR201055F25703KX1Y
Report Year:	2010

ACHILLE ENTERPRISES, INC - DBA ACHILLE AGWAY (Continued) **S107777443**

CAS NUMBER:	8006-61-9
State Label Code:	VT2010
Entered Chemical Name:	FUELS, GASOLINE
Chem Same As Last Yr:	Greater than ambient pressure
Acute:	Greater than ambient pressure
Ave Amount:	Not reported
Ave Amount Code:	04
Chronic:	Greater than ambient pressure
EHS Chemical:	Not reported
Fire:	Greater than ambient pressure
Gas:	Not reported
Liquid:	True
Mixture:	Not reported
Max Amount:	Not reported
Max Amount Code:	04
Max Amt Container:	Not reported
Pressure:	Not reported
Pure:	Not reported
Reactive:	Not reported
Solid:	Not reported
Trade Secret:	Not reported
Days On Site:	365
Last Modified:	3/21/2011

Facility Id:	FATR201155ESM5036KYZ
Facility Country:	USA
Failed Validation:	Not reported
Report Year:	2011
Tank #:	Not reported
Product:	Not reported
Capacity:	Not reported
Material of Constr:	Not reported
Installation Date:	Not reported
Facility Notes:	Not reported

Chemical:

Chem Inv Record ID:	CVTR201155F25703KX1Y
Report Year:	2011
CAS NUMBER:	8006-61-9
State Label Code:	VT2011
Entered Chemical Name:	FUELS, GASOLINE
Chem Same As Last Yr:	Greater than ambient pressure
Acute:	Greater than ambient pressure
Ave Amount:	Not reported
Ave Amount Code:	04
Chronic:	Greater than ambient pressure
EHS Chemical:	Not reported
Fire:	Greater than ambient pressure
Gas:	Not reported
Liquid:	True
Mixture:	Not reported
Max Amount:	Not reported
Max Amount Code:	04
Max Amt Container:	Not reported
Pressure:	Not reported
Pure:	Not reported

ACHILLE ENTERPRISES, INC - DBA ACHILLE AGWAY (Continued) **S107777443**

Reactive:	Not reported
Solid:	Not reported
Trade Secret:	Not reported
Days On Site:	365
Last Modified:	2/7/2012

Chemical:

Chem Inv Record ID:	CVTR20115QYTAD01DYM4
Report Year:	2011
CAS NUMBER:	68334-30-5
State Label Code:	VT2011
Entered Chemical Name:	DIESEL FUEL
Chem Same As Last Yr:	Greater than ambient pressure
Acute:	Greater than ambient pressure
Ave Amount:	Not reported
Ave Amount Code:	04
Chronic:	Greater than ambient pressure
EHS Chemical:	Not reported
Fire:	Greater than ambient pressure
Gas:	Not reported
Liquid:	True
Mixture:	Not reported
Max Amount:	Not reported
Max Amount Code:	04
Max Amt Container:	Not reported
Pressure:	Not reported
Pure:	Not reported
Reactive:	Not reported
Solid:	Not reported
Trade Secret:	Not reported
Days On Site:	365
Last Modified:	2/7/2012

Chemical:

Chem Inv Record ID:	CVTR20116ZW2ZZ00F0BR
Report Year:	2011
CAS NUMBER:	74-98-6
State Label Code:	VT2011
Entered Chemical Name:	PROPANE
Chem Same As Last Yr:	Greater than ambient pressure
Acute:	Greater than ambient pressure
Ave Amount:	Not reported
Ave Amount Code:	03
Chronic:	Greater than ambient pressure
EHS Chemical:	Not reported
Fire:	Greater than ambient pressure
Gas:	True
Liquid:	True
Mixture:	Not reported
Max Amount:	Not reported
Max Amount Code:	03
Max Amt Container:	Not reported
Pressure:	True
Pure:	Not reported
Reactive:	Not reported
Solid:	Not reported

ACHILLE ENTERPRISES, INC - DBA ACHILLE AGWAY (Continued) **S107777443**

Trade Secret:	Not reported
Days On Site:	365
Last Modified:	2/7/2012
Location:	1-1000 gallon AST
Amount:	Not reported
Amount Unit:	pounds
Type:	Above ground tank
Temperature:	Ambient temperature
Pressure:	Greater than ambient pressure
Last Modified:	1/27/2010

TIER 2:

Report Year:	Not reported
Facility Name:	AGWAY INC.
Facility Id:	FACW15EU001000000868
Facility Dept:	BRATTLEBORO
Date Signed:	Not reported
Modification Date:	Not reported
Fee Total:	Not reported
Number Employees:	Not reported
Dike / Other Safeguard:	Not reported
Failed Validation:	Not reported
Fire District:	WINDHAM
Mail Address:	Not reported
Mail City,St,Zip:	Not reported
Mail Country:	Not reported
Lat/Long:	Not reported
Lat/Long Location Description:	Not reported
Lat Long Method:	Not reported
Submitted By:	Not reported
Chem Same As Last Yr:	1371
Notes:	Not reported
Validation Report:	Not reported
Report Year:	2008
Facility Name:	ACHILLE ENTERPRISES, INC - DBA ACHILLE AGWAY
Facility Id:	FATR200855ESM5036KYZ
Facility Dept:	Achille Agway
Date Signed:	1/28/2009
Modification Date:	5/14/2009
Fee Total:	Not reported
Number Employees:	Not reported
Dike / Other Safeguard:	Not reported
Failed Validation:	Not reported
Fire District:	Not reported
Mail Address:	P.O. Box 409
Mail City,St,Zip:	Keene, NH 3431
Mail Country:	USA
Lat/Long:	Not reported
Lat/Long Location Description:	Not reported
Lat Long Method:	Not reported
Submitted By:	William Paules, Business Manager
Chem Same As Last Yr:	Not reported
Notes:	Not reported
Validation Report:	Not reported

ACHILLE ENTERPRISES, INC - DBA ACHILLE AGWAY (Continued) **S107777443**

Report Year:	2009
Facility Name:	ACHILLE ENTERPRISES, INC - DBA ACHILLE AGWAY
Facility Id:	FATR200955ESM5036KYZ
Facility Dept:	Achille Agway
Date Signed:	1/7/2010
Modification Date:	4/22/2010
Fee Total:	Not reported
Number Employees:	Not reported
Dike / Other Safeguard:	Not reported
Failed Validation:	Not reported
Fire District:	Not reported
Mail Address:	P.O. Box 409
Mail City,St,Zip:	Keene, NH 03431
Mail Country:	USA
Lat/Long:	42.88827 / -72.55345
Lat/Long Location Description:	Not reported
Lat Long Method:	Not reported
Submitted By:	William Pauls, Business Manager
Chem Same As Last Yr:	Not reported
Notes:	Not reported
Validation Report:	Not reported

Report Year:	2010
Facility Name:	ACHILLE ENTERPRISES, INC - DBA ACHILLE AGWAY
Facility Id:	FATR201055ESM5036KYZ
Facility Dept:	Achille Agway
Date Signed:	Not reported
Modification Date:	4/7/2011
Fee Total:	Not reported
Number Employees:	Not reported
Dike / Other Safeguard:	Not reported
Failed Validation:	Not reported
Fire District:	Not reported
Mail Address:	P.O. Box 409
Mail City,St,Zip:	Keene, NH 03431
Mail Country:	USA
Lat/Long:	42.88827 / -72.55345
Lat/Long Location Description:	Not reported
Lat Long Method:	Not reported
Submitted By:	William Pauls, Business Manager
Chem Same As Last Yr:	Not reported
Notes:	Not reported
Validation Report:	Not reported

Report Year:	2011
Facility Name:	ACHILLE ENTERPRISES, INC - DBA ACHILLE AGWAY
Facility Id:	FATR201155ESM5036KYZ
Facility Dept:	Achille Agway
Date Signed:	1/17/2012
Modification Date:	4/11/2012
Fee Total:	Not reported
Number Employees:	Not reported
Dike / Other Safeguard:	Not reported
Failed Validation:	Not reported
Fire District:	Not reported
Mail Address:	P.O. Box 409
Mail City,St,Zip:	Keene, NH 03431

ACHILLE ENTERPRISES, INC - DBA ACHILLE AGWAY (Continued) **S107777443**

Mail Country:	USA
Lat/Long:	42.88827 / -72.55345
Lat/Long Location Description:	Not reported
Lat Long Method:	Not reported
Submitted By:	William Pauls, Business Manager
Chem Same As Last Yr:	Not reported
Notes:	Not reported
Validation Report:	Not reported

Chem Inventory:

Facility ID:	FATR201055ESM5036KYZ
Chem Inv Record ID:	CVTR201055F25703KX1Y
Chemical Name:	FUELS, GASOLINE
CAS NUMBER:	8006-61-9
EHS Chemical:	Not reported
Reported Year:	2010
Last Modified:	3/21/2011
Avg Amount:	Not reported
Days On Site:	365
Max Amount:	Not reported
Max Amt Container:	Not reported
Chem Same As Last Yr:	Not reported
Chronic:	True
Acute:	True
Fire:	True
Gas:	Not reported
Liquid:	True
Mixture:	Not reported
Pressure:	Not reported
Pure:	Not reported
Reactive:	Not reported
Solid:	Not reported
State Label Code:	VT2010
Trade Secret:	Not reported

Chemical Location:

Facility ID:	FATR201055ESM5036KYZ
Chemical ID:	CVTR201055F25703KX1Y
Reported Year:	2010
Location:	1-15,000 gallon UST in front of store.
Amount:	Not reported
Amount Unit:	pounds
Type:	Below ground tank
Pressure:	Ambient pressure
Temperature:	Ambient temperature
Last Modified:	4/3/2008

Chem Inventory:

Facility ID:	FATR201055ESM5036KYZ
Chem Inv Record ID:	CVTR20106ZW2ZZ00F0BR
Chemical Name:	PROPANE
CAS NUMBER:	74-98-6
EHS Chemical:	Not reported
Reported Year:	2010
Last Modified:	3/21/2011
Avg Amount:	Not reported
Days On Site:	365

ACHILLE ENTERPRISES, INC - DBA ACHILLE AGWAY (Continued) **S107777443**

Max Amount:	Not reported
Max Amt Container:	Not reported
Chem Same As Last Yr:	Not reported
Chronic:	Not reported
Acute:	True
Fire:	True
Gas:	True
Liquid:	True
Mixture:	Not reported
Pressure:	True
Pure:	Not reported
Reactive:	Not reported
Solid:	Not reported
State Label Code:	VT2010
Trade Secret:	Not reported

Chemical Location:

Facility ID:	FATR201055ESM5036KYZ
Chemical ID:	CVTR20106ZW2ZZ00F0BR
Reported Year:	2010
Location:	1-1000 gallon BST
Amount:	Not reported
Amount Unit:	pounds
Type:	Below ground tank
Pressure:	Greater than ambient pressure
Temperature:	Ambient temperature
Last Modified:	1/27/2010

Facility ID:	FATR201055ESM5036KYZ
Chemical ID:	CVTR20106ZW2ZZ00F0BR
Reported Year:	2010
Location:	1-1000 gallon AST
Amount:	Not reported
Amount Unit:	pounds
Type:	Above ground tank
Pressure:	Greater than ambient pressure
Temperature:	Ambient temperature
Last Modified:	1/27/2010

Chem Inventory:

Facility ID:	FATR201055ESM5036KYZ
Chem Inv Record ID:	CVTR20105QYTAD01DYM4
Chemical Name:	DIESEL FUEL
CAS NUMBER:	68334-30-5
EHS Chemical:	Not reported
Reported Year:	2010
Last Modified:	3/21/2011
Avg Amount:	Not reported
Days On Site:	365
Max Amount:	Not reported
Max Amt Container:	Not reported
Chem Same As Last Yr:	Not reported
Chronic:	Not reported
Acute:	Not reported
Fire:	True
Gas:	Not reported
Liquid:	True

ACHILLE ENTERPRISES, INC - DBA ACHILLE AGWAY (Continued) **S107777443**

Mixture: Not reported
Pressure: Not reported
Pure: Not reported
Reactive: Not reported
Solid: Not reported
State Label Code: VT2010
Trade Secret: Not reported

Chemical Location:
Facility ID: FATR201055ESM5036KYZ
Chemical ID: CVTR20105QYTAD01DYM4
Reported Year: 2010
Location: 1-12,000 gallon UST in front of store.
Amount: Not reported
Amount Unit: pounds
Type: Below ground tank
Pressure: Ambient pressure
Temperature: Ambient temperature
Last Modified: 4/3/2008

Contact:
Reported Year: 2011
Contact EMail: Not reported
Contact Mail Addr: P.O. Box 409
Contact Mail City,St,Zip: Keene, NH 03431
Contact Country: USA
Contact Type: Owner / Operator
Contact Name/Title: George Achille, Jr. Owner/Operator
Contact Last Modified: 6/6/2007

Contact:
Reported Year: 2011
Contact EMail: Not reported
Contact Mail Addr: 277 Putney Road
Contact Mail City,St,Zip: Brattleboro, VT 05301
Contact Country: USA
Contact Type: Manager
Contact Type: Emergency Contact
Contact Name/Title: Gary Streeter Manager
Contact Last Modified: 6/6/2007

Contact:
Reported Year: 2011
Contact EMail: Not reported
Contact Mail Addr: P.O. Box 409
Contact Mail City,St,Zip: Keene, NH 03431
Contact Country: USA
Contact Type: Business Manager
Contact Type: Emergency Contact
Contact Name/Title: William Pauls Business Mgr.
Contact Last Modified: 1/27/2010

Chem Inventory:
Facility ID: FATR200955ESM5036KYZ
Chem Inv Record ID: CVTR200955F25703KX1Y
Chemical Name: FUELS, GASOLINE
CAS NUMBER: 8006-61-9
EHS Chemical: Not reported
Reported Year: 2009

ACHILLE ENTERPRISES, INC - DBA ACHILLE AGWAY (Continued) **S107777443**

Last Modified:	1/27/2010
Avg Amount:	Not reported
Days On Site:	365
Max Amount:	Not reported
Max Amt Container:	Not reported
Chem Same As Last Yr:	Not reported
Chronic:	True
Acute:	True
Fire:	True
Gas:	Not reported
Liquid:	True
Mixture:	Not reported
Pressure:	Not reported
Pure:	Not reported
Reactive:	Not reported
Solid:	Not reported
State Label Code:	VT2009
Trade Secret:	Not reported

Chemical Location:

Facility ID:	FATR200955ESM5036KYZ
Chemical ID:	CVTR200955F25703KX1Y
Reported Year:	2009
Location:	1-15,000 gallon UST in front of store.
Amount:	Not reported
Amount Unit:	pounds
Type:	Below ground tank
Pressure:	Ambient pressure
Temperature:	Ambient temperature
Last Modified:	4/3/2008

Chem Inventory:

Facility ID:	FATR200955ESM5036KYZ
Chem Inv Record ID:	CVTR20096ZW2ZZ00F0BR
Chemical Name:	PROPANE
CAS NUMBER:	74-98-6
EHS Chemical:	Not reported
Reported Year:	2009
Last Modified:	1/27/2010
Avg Amount:	Not reported
Days On Site:	365
Max Amount:	Not reported
Max Amt Container:	Not reported
Chem Same As Last Yr:	Not reported
Chronic:	Not reported
Acute:	True
Fire:	True
Gas:	True
Liquid:	True
Mixture:	Not reported
Pressure:	True
Pure:	Not reported
Reactive:	Not reported
Solid:	Not reported
State Label Code:	VT2009
Trade Secret:	Not reported

ACHILLE ENTERPRISES, INC - DBA ACHILLE AGWAY (Continued) **S107777443**

Chemical Location:

Facility ID:	FATR200955ESM5036KYZ
Chemical ID:	CVTR20096ZW2ZZ00F0BR
Reported Year:	2009
Location:	1-1000 gallon AST
Amount:	Not reported
Amount Unit:	pounds
Type:	Above ground tank
Pressure:	Greater than ambient pressure
Temperature:	Ambient temperature
Last Modified:	1/27/2010

Facility ID:	FATR200955ESM5036KYZ
Chemical ID:	CVTR20096ZW2ZZ00F0BR
Reported Year:	2009
Location:	1-1000 gallon BST
Amount:	Not reported
Amount Unit:	pounds
Type:	Below ground tank
Pressure:	Greater than ambient pressure
Temperature:	Ambient temperature
Last Modified:	1/27/2010

Chem Inventory:

Facility ID:	FATR200955ESM5036KYZ
Chem Inv Record ID:	CVTR20095QYTAD01DYM4
Chemical Name:	DIESEL FUEL
CAS NUMBER:	68334-30-5
EHS Chemical:	Not reported
Reported Year:	2009
Last Modified:	1/27/2010
Avg Amount:	Not reported
Days On Site:	365
Max Amount:	Not reported
Max Amt Container:	Not reported
Chem Same As Last Yr:	Not reported
Chronic:	Not reported
Acute:	Not reported
Fire:	True
Gas:	Not reported
Liquid:	True
Mixture:	Not reported
Pressure:	Not reported
Pure:	Not reported
Reactive:	Not reported
Solid:	Not reported
State Label Code:	VT2009
Trade Secret:	Not reported

Chemical Location:

Facility ID:	FATR200955ESM5036KYZ
Chemical ID:	CVTR20095QYTAD01DYM4
Reported Year:	2009
Location:	1-12,000 gallon UST in front of store.
Amount:	Not reported
Amount Unit:	pounds
Type:	Below ground tank

ACHILLE ENTERPRISES, INC - DBA ACHILLE AGWAY (Continued) **S107777443**

Pressure:	Ambient pressure
Temperature:	Ambient temperature
Last Modified:	4/3/2008

Contact:

Reported Year:	2011
Contact EMail:	Not reported
Contact Mail Addr:	P.O. Box 409
Contact Mail City,St,Zip:	Keene, NH 03431
Contact Country:	USA
Contact Type:	Owner / Operator
Contact Name/Title:	George Achille, Jr. Owner/Operator
Contact Last Modified:	6/6/2007

Contact:

Reported Year:	2011
Contact EMail:	Not reported
Contact Mail Addr:	277 Putney Road
Contact Mail City,St,Zip:	Brattleboro, VT 05301
Contact Country:	USA
Contact Type:	Manager
Contact Type:	Emergency Contact
Contact Name/Title:	Gary Streeter Manager
Contact Last Modified:	6/6/2007

Contact:

Reported Year:	2011
Contact EMail:	Not reported
Contact Mail Addr:	P.O. Box 409
Contact Mail City,St,Zip:	Keene, NH 03431
Contact Country:	USA
Contact Type:	Business Manager
Contact Type:	Emergency Contact
Contact Name/Title:	William Pauls Business Mgr.
Contact Last Modified:	1/27/2010

Chem Inventory:

Facility ID:	FATR200855ESM5036KYZ
Chem Inv Record ID:	CVTR20085QYTAD01DYM4
Chemical Name:	DIESEL FUEL
CAS NUMBER:	68334-30-5
EHS Chemical:	Not reported
Reported Year:	2008
Last Modified:	3/10/2009
Avg Amount:	Not reported
Days On Site:	365
Max Amount:	Not reported
Max Amt Container:	Not reported
Chem Same As Last Yr:	Not reported
Chronic:	Not reported
Acute:	Not reported
Fire:	True
Gas:	Not reported
Liquid:	True
Mixture:	Not reported
Pressure:	Not reported
Pure:	Not reported
Reactive:	Not reported

ACHILLE ENTERPRISES, INC - DBA ACHILLE AGWAY (Continued) **S107777443**

Solid: Not reported
State Label Code: VT2008
Trade Secret: Not reported

Chemical Location:
Facility ID: FATR200855ESM5036KYZ
Chemical ID: CVTR20085QYTAD01DYM4
Reported Year: 2008
Location: 1-12,000 gallon UST in front of store.
Amount: Not reported
Amount Unit: pounds
Type: Below ground tank
Pressure: Ambient pressure
Temperature: Ambient temperature
Last Modified: 4/3/2008

Chem Inventory:
Facility ID: FATR200855ESM5036KYZ
Chem Inv Record ID: CVTR200855F25703KX1Y
Chemical Name: FUELS, GASOLINE
CAS NUMBER: 8006-61-9
EHS Chemical: Not reported
Reported Year: 2008
Last Modified: 3/10/2009
Avg Amount: Not reported
Days On Site: 365
Max Amount: Not reported
Max Amt Container: Not reported
Chem Same As Last Yr: Not reported
Chronic: True
Acute: True
Fire: True
Gas: Not reported
Liquid: True
Mixture: Not reported
Pressure: Not reported
Pure: Not reported
Reactive: Not reported
Solid: Not reported
State Label Code: VT2008
Trade Secret: Not reported

Chemical Location:
Facility ID: FATR200855ESM5036KYZ
Chemical ID: CVTR200855F25703KX1Y
Reported Year: 2008
Location: 1-15,000 gallon UST in front of store.
Amount: Not reported
Amount Unit: pounds
Type: Below ground tank
Pressure: Ambient pressure
Temperature: Ambient temperature
Last Modified: 4/3/2008

Contact:
Reported Year: 2011
Contact EMail: Not reported

ACHILLE ENTERPRISES, INC - DBA ACHILLE AGWAY (Continued) **S107777443**

Contact Mail Addr: P.O. Box 409
Contact Mail City,St,Zip: Keene, NH 03431
Contact Country: USA
Contact Type: Owner / Operator
Contact Name/Title: George Achille, Jr. Owner/Operator
Contact Last Modified: 6/6/2007

Contact:
Reported Year: 2011
Contact EMail: Not reported
Contact Mail Addr: 277 Putney Road
Contact Mail City,St,Zip: Brattleboro, VT 05301
Contact Country: USA
Contact Type: Manager
Contact Type: Emergency Contact
Contact Name/Title: Gary Streeter Manager
Contact Last Modified: 6/6/2007

Contact:
Reported Year: 2011
Contact EMail: Not reported
Contact Mail Addr: P.O. Box 409
Contact Mail City,St,Zip: Keene, NH 03431
Contact Country: USA
Contact Type: Business Manager
Contact Type: Emergency Contact
Contact Name/Title: William Pauls Business Mgr.
Contact Last Modified: 1/27/2010

Contact:
Reported Year: 2011
Contact EMail: Not reported
Contact Mail Addr: P.O. Box 409
Contact Mail City,St,Zip: Keene, NH 03431
Contact Country: USA
Contact Type: Owner / Operator
Contact Name/Title: George Achille, Jr. Owner/Operator
Contact Last Modified: 6/6/2007

Contact:
Reported Year: 2011
Contact EMail: Not reported
Contact Mail Addr: 277 Putney Road
Contact Mail City,St,Zip: Brattleboro, VT 05301
Contact Country: USA
Contact Type: Manager
Contact Type: Emergency Contact
Contact Name/Title: Gary Streeter Manager
Contact Last Modified: 6/6/2007

Contact:
Reported Year: 2011
Contact EMail: Not reported
Contact Mail Addr: P.O. Box 409
Contact Mail City,St,Zip: Keene, NH 03431
Contact Country: USA
Contact Type: Business Manager
Contact Type: Emergency Contact
Contact Name/Title: William Pauls Business Mgr.
Contact Last Modified: 1/27/2010

ACHILLE ENTERPRISES, INC - DBA ACHILLE AGWAY (Continued) **S107777443**

Chem Inventory:

Facility ID:	FATR201155ESM5036KYZ
Chem Inv Record ID:	CVTR201155F25703KX1Y
Chemical Name:	FUELS, GASOLINE
CAS NUMBER:	8006-61-9
EHS Chemical:	Not reported
Reported Year:	2011
Last Modified:	2/7/2012
Avg Amount:	Not reported
Days On Site:	365
Max Amount:	Not reported
Max Amt Container:	Not reported
Chem Same As Last Yr:	Not reported
Chronic:	True
Acute:	True
Fire:	True
Gas:	Not reported
Liquid:	True
Mixture:	Not reported
Pressure:	Not reported
Pure:	Not reported
Reactive:	Not reported
Solid:	Not reported
State Label Code:	VT2011
Trade Secret:	Not reported

Chemical Location:

Facility ID:	FATR201155ESM5036KYZ
Chemical ID:	CVTR201155F25703KX1Y
Reported Year:	2011
Location:	1-15,000 gallon UST in front of store.
Amount:	Not reported
Amount Unit:	pounds
Type:	Below ground tank
Pressure:	Ambient pressure
Temperature:	Ambient temperature
Last Modified:	4/3/2008

Chem Inventory:

Facility ID:	FATR201155ESM5036KYZ
Chem Inv Record ID:	CVTR20116ZW2ZZ00F0BR
Chemical Name:	PROPANE
CAS NUMBER:	74-98-6
EHS Chemical:	Not reported
Reported Year:	2011
Last Modified:	2/7/2012
Avg Amount:	Not reported
Days On Site:	365
Max Amount:	Not reported
Max Amt Container:	Not reported
Chem Same As Last Yr:	Not reported
Chronic:	Not reported
Acute:	True
Fire:	True
Gas:	True
Liquid:	True
Mixture:	Not reported

ACHILLE ENTERPRISES, INC - DBA ACHILLE AGWAY (Continued) **S107777443**

Pressure: True
Pure: Not reported
Reactive: Not reported
Solid: Not reported
State Label Code: VT2011
Trade Secret: Not reported

Chemical Location:
Facility ID: FATR201155ESM5036KYZ
Chemical ID: CVTR20116ZW2ZZ00F0BR
Reported Year: 2011
Location: 1-1000 gallon BST
Amount: Not reported
Amount Unit: pounds
Type: Below ground tank
Pressure: Greater than ambient pressure
Temperature: Ambient temperature
Last Modified: 1/27/2010

Facility ID: FATR201155ESM5036KYZ
Chemical ID: CVTR20116ZW2ZZ00F0BR
Reported Year: 2011
Location: 1-1000 gallon AST
Amount: Not reported
Amount Unit: pounds
Type: Above ground tank
Pressure: Greater than ambient pressure
Temperature: Ambient temperature
Last Modified: 1/27/2010

Chem Inventory:
Facility ID: FATR201155ESM5036KYZ
Chem Inv Record ID: CVTR20115QYTAD01DYM4
Chemical Name: DIESEL FUEL
CAS NUMBER: 68334-30-5
EHS Chemical: Not reported
Reported Year: 2011
Last Modified: 2/7/2012
Avg Amount: Not reported
Days On Site: 365
Max Amount: Not reported
Max Amt Container: Not reported
Chem Same As Last Yr: Not reported
Chronic: Not reported
Acute: Not reported
Fire: True
Gas: Not reported
Liquid: True
Mixture: Not reported
Pressure: Not reported
Pure: Not reported
Reactive: Not reported
Solid: Not reported
State Label Code: VT2011
Trade Secret: Not reported

Chemical Location:
Facility ID: FATR201155ESM5036KYZ

ACHILLE ENTERPRISES, INC - DBA ACHILLE AGWAY (Continued) **S107777443**

Chemical ID: CVTR20115QYTAD01DYM4
Reported Year: 2011
Location: 1-12,000 gallon UST in front of store.
Amount: Not reported
Amount Unit: pounds
Type: Below ground tank
Pressure: Ambient pressure
Temperature: Ambient temperature
Last Modified: 4/3/2008

Contact:
Reported Year: 2011
Contact EMail: Not reported
Contact Mail Addr: P.O. Box 409
Contact Mail City,St,Zip: Keene, NH 03431
Contact Country: USA
Contact Type: Owner / Operator
Contact Name/Title: George Achille, Jr. Owner/Operator
Contact Last Modified: 6/6/2007

Contact:
Reported Year: 2011
Contact EMail: Not reported
Contact Mail Addr: 277 Putney Road
Contact Mail City,St,Zip: Brattleboro, VT 05301
Contact Country: USA
Contact Type: Manager
Contact Type: Emergency Contact
Contact Name/Title: Gary Streeter Manager
Contact Last Modified: 6/6/2007

Contact:
Reported Year: 2011
Contact EMail: Not reported
Contact Mail Addr: P.O. Box 409
Contact Mail City,St,Zip: Keene, NH 03431
Contact Country: USA
Contact Type: Business Manager
Contact Type: Emergency Contact
Contact Name/Title: William Pauls Business Mgr.
Contact Last Modified: 1/27/2010

F29 **BRATTLEBORO AGWAY** **VT UST** **U003194496**
WSW **1277 PUTNEY ROAD** **N/A**
1/8-1/4 **BRATTLEBORO, VT 05301**
0.185 mi.
977 ft. **Site 3 of 3 in cluster F**

Relative: Higher

Actual: 294 ft.

UST:

Facility:
Facility ID: 2548755
Facility Status: ACTIVE
Sites Id: Not reported
Pin: NS97-0167
Permitted To: Tank Owner
Landowner: Achille Enterprises Inc
Permit Expires: 8/1/2020 12:00:00 AM
Fee Status: Not reported

BRATTLEBORO AGWAY (Continued) **U003194496**

Tanks Pulled:	Not reported
Site Code:	Not reported
Removed:	Not reported
Receipt:	1130
Owner Name:	Achille Enterprises Inc
Owner Person:	dba Brattleboro Agway
Owner Address:	PO Box 87
Owner City,St,Zip:	Peterborough, NH 03458-0087
Owner Telephone:	603-924-6801
Operator Name:	Achille Enterprises Inc
Operator Person:	dba Brattleboro Agway
Operator Address:	PO Box 87
Operator City,St,Zip:	Peterborough, NH 03458-0087
Operator Telephone:	603-924-6801
Groundwater Monitoring Wells:	Not reported
Vapor Monitoring Points:	Not reported

Tank Data:

Tank ID:	13689
Tank Status:	PULLED
Tank Label:	1971-1-R
Tank Protect:	Not reported
Year Removed:	1998
Capacity (Gal):	10000
Category One:	UST
CP Test:	Not reported
Release Monitor:	Not reported
Condition:	GOOD
Date Reference:	N/A

Compartment:

Comp Id:	13807
Compartment Label:	A
Substance:	Gasoline
Spill:	Not reported
Overfill:	Not reported

Piping:

Pipe Seq:	1
Pipe Type:	DEFAULT
Pipe Installation Year:	Not reported
Pipe Protection:	Not reported
CP Pipe Test:	Not reported
Pipe Monitor 1:	Not reported
Pipe Monitor 1 Test:	Not reported
Pipe Monitor 2:	Not reported
Pipe Monitor 2 Tested Date:	Not reported
Pump Type:	Not reported

Tank Data:

Tank ID:	13690
Tank Status:	PULLED
Tank Label:	1971-2-R
Tank Protect:	Not reported
Year Removed:	1998
Capacity (Gal):	8050

BRATTLEBORO AGWAY (Continued) **U003194496**

Category One:	UST
CP Test:	Not reported
Release Monitor:	Not reported
Condition:	GOOD
Date Reference:	N/A

Compartment:

Comp Id:	13808
Compartment Label:	A
Substance:	Gasoline
Spill:	Not reported
Overfill:	Not reported

Piping:

Pipe Seq:	1
Pipe Type:	DEFAULT
Pipe Installation Year:	Not reported
Pipe Protection:	Not reported
CP Pipe Test:	Not reported
Pipe Monitor 1:	Not reported
Pipe Monitor 1 Test:	Not reported
Pipe Monitor 2:	Not reported
Pipe Monitor 2 Tested Date:	Not reported
Pump Type:	Not reported

Tank Data:

Tank ID:	13691
Tank Status:	PULLED
Tank Label:	1971-3-R
Tank Protect:	Not reported
Year Removed:	1998
Capacity (Gal):	10000
Category One:	UST
CP Test:	Not reported
Release Monitor:	Not reported
Condition:	GOOD
Date Reference:	N/A

Compartment:

Comp Id:	13809
Compartment Label:	A
Substance:	Gasoline
Spill:	Not reported
Overfill:	Not reported

Piping:

Pipe Seq:	1
Pipe Type:	DEFAULT
Pipe Installation Year:	Not reported
Pipe Protection:	Not reported
CP Pipe Test:	Not reported
Pipe Monitor 1:	Not reported
Pipe Monitor 1 Test:	Not reported
Pipe Monitor 2:	Not reported
Pipe Monitor 2 Tested Date:	Not reported
Pump Type:	Not reported

BRATTLEBORO AGWAY (Continued) **U003194496**

Tank Data:
- Tank ID: 13692
- Tank Status: ACTIVE
- Tank Label: 1998-1
- Tank Protect: Fiberglass jacketed steel
- Year Removed: Not reported
- Capacity (Gal): 15000
- Category One: UST
- CP Test: Not reported
- Release Monitor: ITM
- Condition: Not reported
- Date Reference: Not reported

Compartment:
- Comp Id: 13810
- Compartment Label: A
- Substance: Gasoline
- Spill: Spill Containment Bucket
- Overfill: Overfill Automatic Shutoff Valve

Piping:
- Pipe Seq: 1
- Pipe Type: DISPENSER
- Pipe Installation Year: 1998
- Pipe Protection: Secondarily contained flexible piping
- CP Pipe Test: Not reported
- Pipe Monitor 1: Interstitial Electronic Monitoring
- Pipe Monitor 1 Test: Not reported
- Pipe Monitor 2: Annual Line Leak Detector Test
- Pipe Monitor 2 Tested Date: 5/19/2017 12:00:00 AM
- Pump Type: Pressure

Tank Data:
- Tank ID: 13693
- Tank Status: ACTIVE
- Tank Label: 1998-2
- Tank Protect: Fiberglass jacketed steel
- Year Removed: Not reported
- Capacity (Gal): 12000
- Category One: UST
- CP Test: Not reported
- Release Monitor: ITM
- Condition: Not reported
- Date Reference: Not reported

Compartment:
- Comp Id: 13811
- Compartment Label: A
- Substance: Diesel
- Spill: Spill Containment Bucket
- Overfill: Overfill Automatic Shutoff Valve

Piping:
- Pipe Seq: 1
- Pipe Type: dispenser
- Pipe Installation Year: 1998
- Pipe Protection: Secondarily contained flexible piping

BRATTLEBORO AGWAY (Continued) **U003194496**

CP Pipe Test:	Not reported
Pipe Monitor 1:	Interstitial Electronic Monitoring
Pipe Monitor 1 Test:	Not reported
Pipe Monitor 2:	Annual Line Leak Detector Test
Pipe Monitor 2 Tested Date:	5/19/2017 12:00:00 AM
Pump Type:	Pressure

E30 **MELSUR CORPORATION** **VT LUST** **S107497407**
NNE **239 OLD FERRY RD** **N/A**
1/8-1/4 **BRATTLEBORO, VT**
0.200 mi.
1057 ft. **Site 2 of 2 in cluster E**

Relative: **Higher**
Actual: **333 ft.**

LUST:

Facility ID:	20053454
Source:	UST-Heating Oil
Closure Date:	11/15/2005
Priority:	SMAC - Site Management Activities Completed
Staff:	Ashley Desmond
Source:	UST-Heating Oil
Site Use:	Business
Site Status:	Not reported
Contamination:	Heating Oil
Institutional Control:	Not reported
Record Last Update:	06/09/2006
Project Status:	Underground storage tank removed. Contamination found. Investigation needed.Two drums contaminated soil transported as haz waste. Extent of contamination defined on-site and confirmed by analytical.

Click here to access VT DEC Site:

---

31 **FLEMING OIL SHELL** **NH UST** **U001964519**
South **99B RTE 9** **N/A**
1/8-1/4 **CHESTERFIELD, NH**
0.206 mi.
1090 ft.

Relative: **Higher**
Actual: **345 ft.**

UST:

Facility ID:	114632
Facility Type:	GAS STATION
Site Number:	199408011
Owner Name:	GLOBAL MONTELLO GROUP CORP
Owner Type:	COMMERCIAL/RESIDENTIAL
Owner Title:	Not reported
Owner Address:	800 SOUTH ST STE 500
Owner Address2:	Not reported
Owner City,St,Zip:	WALTHAM, MA 02454-1228
Manager Name:	DAVID WENT
Manager Title:	Not reported
Tank ID:	1
Status:	ACTIVE
Capacity (gal):	12000
Temporary Closed Date:	Not reported

FLEMING OIL SHELL (Continued) **U001964519**

Tank Filled Removed:	Not reported
Compartment:	NO
Tank Diameter In Inches:	92
Construction Material Comments:	Not reported
Meets Dec 22 2015 Deadline:	YES
Leak Line Detection:	VEEDER ROOT
Leak Line Detection Installed Date:	08/07/2014
Leak Line Detection Test Pass Fail:	PASS
Drop Tube Pass Fail:	PASS
Drain Valve Replaced Date:	Not reported
Dry Beak Installed Date:	Not reported
Inv Monitor Review Date:	Not reported
Dispenser Pan:	Not reported
Overfill Length In Inches:	11
Release Detection (RD) Tank Type:	VEEDER ROOT
RD Tank Type Installed Date:	07/29/1994
RD Tank Type Tested Date:	04/06/2018
RD Tank Type Test Pass Fail:	PASS
RD Piping Type:	VEEDER ROOT
RD Piping Installed Date:	07/29/1994
RD Piping Tested Date:	04/06/2018
RD Piping Test Pass Fail:	PASS
Corrosion Protection (CP) Tank:	Not reported
CP Tank Installed Date:	Not reported
CP Tank Tested Date:	Not reported
CP Tank Test Pass Fail:	Not reported
CP Piping:	Not reported
CP Piping Installed Date:	Not reported
CP Piping Tested Date:	Not reported
CP Piping Test Pass Fail:	Not reported
CP Fitting:	Not reported
CP Fitting Installed Date:	Not reported
CP Fitting Tested Date:	Not reported
CP Fitting Test Pass Fail:	Not reported
CP Log Date:	Not reported
Tank Tightness Test Pass Fail:	PASS
Piping Tightness Test Date:	05/02/2014
Piping Tightness Test Pass Fail:	PASS
Piping Material Comments:	APPLICATION STATES TC1501
Install Date:	07/29/1994
Last Test:	05/02/2014
Spill Installed:	04/25/2011
Overfill:	07/29/1994
Line Leak Detection:	04/06/2018
Permanent Closure:	Not reported
Tank Material:	COMPOSITE
Closure Date:	Not reported
Tank Secondary:	YES
Product Stored:	GASOLINE
Overfill Type:	FLOW SHUTOFF - FLAPPER VALVE
Pipe Secondary:	YES
Pipe Material:	PLASTIC PIPING
Pipe System:	PRESSURE

Tank ID:	2
Status:	ACTIVE

FLEMING OIL SHELL (Continued) **U001964519**

Capacity (gal):	12000
Temporary Closed Date:	Not reported
Tank Filled Removed:	Not reported
Compartment:	NO
Tank Diameter In Inches:	92
Construction Material Comments:	Not reported
Meets Dec 22 2015 Deadline:	YES
Leak Line Detection:	RED JACKET
Leak Line Detection Installed Date:	08/07/2014
Leak Line Detection Test Pass Fail:	PASS
Drop Tube Pass Fail:	PASS
Drain Valve Replaced Date:	Not reported
Dry Beak Installed Date:	Not reported
Inv Monitor Review Date:	Not reported
Dispenser Pan:	Not reported
Overfill Length In Inches:	9.5
Release Detection (RD) Tank Type:	VEEDER ROOT
RD Tank Type Installed Date:	07/29/1994
RD Tank Type Tested Date:	04/06/2018
RD Tank Type Test Pass Fail:	PASS
RD Piping Type:	VEEDER ROOT
RD Piping Installed Date:	07/29/1994
RD Piping Tested Date:	04/06/2018
RD Piping Test Pass Fail:	PASS
Corrosion Protection (CP) Tank:	Not reported
CP Tank Installed Date:	Not reported
CP Tank Tested Date:	Not reported
CP Tank Test Pass Fail:	Not reported
CP Piping:	Not reported
CP Piping Installed Date:	Not reported
CP Piping Tested Date:	Not reported
CP Piping Test Pass Fail:	Not reported
CP Fitting:	Not reported
CP Fitting Installed Date:	Not reported
CP Fitting Tested Date:	Not reported
CP Fitting Test Pass Fail:	Not reported
CP Log Date:	Not reported
Tank Tightness Test Pass Fail:	PASS
Piping Tightness Test Date:	05/02/2014
Piping Tightness Test Pass Fail:	PASS
Piping Material Comments:	APPLICATION STATES TC1501
Install Date:	07/29/1994
Last Test:	05/02/2014
Spill Installed:	07/29/1994
Overfill:	07/29/1994
Line Leak Detection:	04/06/2018
Permanent Closure:	Not reported
Tank Material:	COMPOSITE
Closure Date:	Not reported
Tank Secondary:	YES
Product Stored:	GASOLINE
Overfill Type:	FLOW SHUTOFF - FLAPPER VALVE
Pipe Secondary:	YES
Pipe Material:	PLASTIC PIPING
Pipe System:	PRESSURE

FLEMING OIL SHELL (Continued) **U001964519**

Tank ID:	3
Status:	ACTIVE
Capacity (gal):	5000
Temporary Closed Date:	Not reported
Tank Filled Removed:	Not reported
Compartment:	NO
Tank Diameter In Inches:	96
Construction Material Comments:	Not reported
Meets Dec 22 2015 Deadline:	YES
Leak Line Detection:	VAPORLESS MFG INC
Leak Line Detection Installed Date:	07/29/1994
Leak Line Detection Test Pass Fail:	PASS
Drop Tube Pass Fail:	PASS
Drain Valve Replaced Date:	Not reported
Dry Beak Installed Date:	Not reported
Inv Monitor Review Date:	Not reported
Dispenser Pan:	Not reported
Overfill Length In Inches:	10
Release Detection (RD) Tank Type:	VEEDER ROOT
RD Tank Type Installed Date:	07/29/1994
RD Tank Type Tested Date:	04/06/2018
RD Tank Type Test Pass Fail:	PASS
RD Piping Type:	VEEDER ROOT
RD Piping Installed Date:	07/29/1994
RD Piping Tested Date:	04/06/2018
RD Piping Test Pass Fail:	PASS
Corrosion Protection (CP) Tank:	Not reported
CP Tank Installed Date:	Not reported
CP Tank Tested Date:	Not reported
CP Tank Test Pass Fail:	Not reported
CP Piping:	Not reported
CP Piping Installed Date:	Not reported
CP Piping Tested Date:	Not reported
CP Piping Test Pass Fail:	Not reported
CP Fitting:	Not reported
CP Fitting Installed Date:	Not reported
CP Fitting Tested Date:	Not reported
CP Fitting Test Pass Fail:	Not reported
CP Log Date:	Not reported
Tank Tightness Test Pass Fail:	PASS
Piping Tightness Test Date:	05/02/2014
Piping Tightness Test Pass Fail:	PASS
Piping Material Comments:	APPLICATION STATES TC1501
Install Date:	07/29/1994
Last Test:	05/02/2014
Spill Installed:	08/07/2014
Overfill:	07/29/1994
Line Leak Detection:	04/06/2018
Permanent Closure:	Not reported
Tank Material:	COMPOSITE
Closure Date:	Not reported
Tank Secondary:	YES
Product Stored:	DIESEL FUEL
Overfill Type:	FLOW SHUTOFF - FLAPPER VALVE
Pipe Secondary:	YES
Pipe Material:	PLASTIC PIPING
Pipe System:	PRESSURE

FLEMING OIL SHELL (Continued) **U001964519**

Tank ID:	4
Status:	ACTIVE
Capacity (gal):	10000
Temporary Closed Date:	Not reported
Tank Filled Removed:	Not reported
Compartment:	NO
Tank Diameter In Inches:	96
Construction Material Comments:	Not reported
Meets Dec 22 2015 Deadline:	YES
Leak Line Detection:	RED JACKET
Leak Line Detection Installed Date:	07/29/1994
Leak Line Detection Test Pass Fail:	PASS
Drop Tube Pass Fail:	PASS
Drain Valve Replaced Date:	Not reported
Dry Beak Installed Date:	Not reported
Inv Monitor Review Date:	Not reported
Dispenser Pan:	Not reported
Overfill Length In Inches:	10.5
Release Detection (RD) Tank Type:	VEEDER ROOT
RD Tank Type Installed Date:	07/29/1994
RD Tank Type Tested Date:	04/06/2018
RD Tank Type Test Pass Fail:	PASS
RD Piping Type:	VEEDER ROOT
RD Piping Installed Date:	07/29/1994
RD Piping Tested Date:	04/06/2018
RD Piping Test Pass Fail:	PASS
Corrosion Protection (CP) Tank:	SACRAFICIAL ANODE
CP Tank Installed Date:	Not reported
CP Tank Tested Date:	04/06/2018
CP Tank Test Pass Fail:	PASS
CP Piping:	Not reported
CP Piping Installed Date:	Not reported
CP Piping Tested Date:	Not reported
CP Piping Test Pass Fail:	Not reported
CP Fitting:	Not reported
CP Fitting Installed Date:	Not reported
CP Fitting Tested Date:	Not reported
CP Fitting Test Pass Fail:	Not reported
CP Log Date:	Not reported
Tank Tightness Test Pass Fail:	PASS
Piping Tightness Test Date:	05/02/2014
Piping Tightness Test Pass Fail:	PASS
Piping Material Comments:	APPLICATION STATES TC1501
Install Date:	07/29/1994
Last Test:	05/02/2014
Spill Installed:	04/25/2011
Overfill:	07/29/1994
Line Leak Detection:	04/06/2018
Permanent Closure:	Not reported
Tank Material:	STEEL-CORR. PROT.
Closure Date:	Not reported
Tank Secondary:	YES
Product Stored:	DIESEL FUEL
Overfill Type:	BALL FLOAT VENT VALVE
Pipe Secondary:	YES
Pipe Material:	PLASTIC PIPING
Pipe System:	PRESSURE

G32 **WINDHAM COUNTY SOLID WASTE MGT DIST** **VT MANIFEST** **S108984898**
NNE **327 OLD FERRY RD** **N/A**
1/8-1/4 **BRATTLEBORO, VT 05301**
0.223 mi.
1177 ft. **Site 1 of 3 in cluster G**

Relative:
Higher

Actual:
320 ft.

VT MANIFEST:

Manifest ID:	005881905JJK
EPA Id:	VTD988366563
Facility Id:	MAD019371079
Facility Name:	GENERAL CHEMICAL CORP.
Mailing Name:	WINDHAM COUNTY SOLID WASTE MGT
Mailing Address:	327 OLD FERRY RD
Mailing City,St,Zip:	BRATTLEBORO, VT 05301
Contact Phone:	8022570272
Contact Name:	GEORGE MURRAY
Trans1:	NJ0000027193
T1 Name:	CLEAN VENTURE INC
Manifest Transporter City/State:	ELIZABETH NJ
Dot Description:	RQ WASTE PESTICIDES SOLID TOXIC NOS 6.1 UN2588 PGII
Additional Dot:	Not reported
Waste:	D004;D014;D016;D020;D036;VX60
Quantity:	500.00
Unit:	P
Date Shipped:	11/06/2010
Facility City:	FRAMINGHAM
Facility State:	MA
Fac Date:	11/08/2010

Manifest ID:	005881905JJK
EPA Id:	VTD988366563
Facility Id:	MAD019371079
Facility Name:	GENERAL CHEMICAL CORP.
Mailing Name:	WINDHAM COUNTY SOLID WASTE MGT
Mailing Address:	327 OLD FERRY RD
Mailing City,St,Zip:	BRATTLEBORO, VT 05301
Contact Phone:	8022570272
Contact Name:	GEORGE MURRAY
Trans1:	NJ0000027193
T1 Name:	CLEAN VENTURE INC
Manifest Transporter City/State:	ELIZABETH NJ
Dot Description:	RQ WASTE PESTICIDES LIQUID TOXIC NOS 6.1 UN2902 PGII
Additional Dot:	Not reported
Waste:	D004;D014;D016;D020;D036;VX60
Quantity:	1000.00
Unit:	P
Date Shipped:	11/06/2010
Facility City:	FRAMINGHAM
Facility State:	MA
Fac Date:	11/08/2010

Manifest ID:	005881905JJK
EPA Id:	VTD988366563
Facility Id:	MAD019371079
Facility Name:	GENERAL CHEMICAL CORP.
Mailing Name:	WINDHAM COUNTY SOLID WASTE MGT
Mailing Address:	327 OLD FERRY RD
Mailing City,St,Zip:	BRATTLEBORO, VT 05301
Contact Phone:	8022570272

WINDHAM COUNTY SOLID WASTE MGT DIST (Continued) **S108984898**

Contact Name:	GEORGE MURRAY
Trans1:	NJ0000027193
T1 Name:	CLEAN VENTURE INC
Manifest Transporter City/State:	ELIZABETH NJ
Dot Description:	RQ WASTE CORROSIVE LIQUID ACIDIC INORGANIC NOS 8 UN3264 PGII
Additional Dot:	Not reported
Waste:	D002;VX60
Quantity:	400.00
Unit:	P
Date Shipped:	11/06/2010
Facility City:	FRAMINGHAM
Facility State:	MA
Fac Date:	11/08/2010
Manifest ID:	005881905JJK
EPA Id:	VTD988366563
Facility Id:	MAD019371079
Facility Name:	GENERAL CHEMICAL CORP.
Mailing Name:	WINDHAM COUNTY SOLID WASTE MGT
Mailing Address:	327 OLD FERRY RD
Mailing City,St,Zip:	BRATTLEBORO, VT 05301
Contact Phone:	8022570272
Contact Name:	GEORGE MURRAY
Trans1:	NJ0000027193
T1 Name:	CLEAN VENTURE INC
Manifest Transporter City/State:	ELIZABETH NJ
Dot Description:	RQ WASTE CORROSIVE LIQUID BASIC INORGANIC NOS 8 UN3266 PGII
Additional Dot:	Not reported
Waste:	D002;VX60
Quantity:	400.00
Unit:	P
Date Shipped:	11/06/2010
Facility City:	FRAMINGHAM
Facility State:	MA
Fac Date:	11/08/2010
Manifest ID:	005881906JJK
EPA Id:	VTD988366563
Facility Id:	MAD019371079
Facility Name:	GENERAL CHEMICAL CORP.
Mailing Name:	WINDHAM COUNTY SOLID WASTE MGT
Mailing Address:	327 OLD FERRY RD
Mailing City,St,Zip:	BRATTLEBORO, VT 05301
Contact Phone:	8022570272
Contact Name:	GEORGE MURRAY
Trans1:	NJ0000027193
T1 Name:	CLEAN VENTURE INC
Manifest Transporter City/State:	ELIZABETH NJ
Dot Description:	OFF SPECIFICATION USED OIL FUEL
Additional Dot:	Not reported
Waste:	VT02;VX60
Quantity:	385.00
Unit:	G
Date Shipped:	11/06/2010
Facility City:	FRAMINGHAM
Facility State:	MA
Fac Date:	11/08/2010

WINDHAM COUNTY SOLID WASTE MGT DIST (Continued) **S108984898**

Manifest ID:	005881906JJK
EPA Id:	VTD988366563
Facility Id:	MAD019371079
Facility Name:	GENERAL CHEMICAL CORP.
Mailing Name:	WINDHAM COUNTY SOLID WASTE MGT
Mailing Address:	327 OLD FERRY RD
Mailing City,St,Zip:	BRATTLEBORO, VT 05301
Contact Phone:	8022570272
Contact Name:	GEORGE MURRAY
Trans1:	NJ0000027193
T1 Name:	CLEAN VENTURE INC
Manifest Transporter City/State:	ELIZABETH NJ
Dot Description:	UNIVERSAL WASTE - MERCURY CONTAINED IN MANUFACTURED ARTICLES 8UN2809 PGIII
Additional Dot:	Not reported
Waste:	MA95;VT99;VX60
Quantity:	30.00
Unit:	P
Date Shipped:	11/06/2010
Facility City:	FRAMINGHAM
Facility State:	MA
Fac Date:	11/08/2010

Manifest ID:	005881906JJK
EPA Id:	VTD988366563
Facility Id:	MAD019371079
Facility Name:	GENERAL CHEMICAL CORP.
Mailing Name:	WINDHAM COUNTY SOLID WASTE MGT
Mailing Address:	327 OLD FERRY RD
Mailing City,St,Zip:	BRATTLEBORO, VT 05301
Contact Phone:	8022570272
Contact Name:	GEORGE MURRAY
Trans1:	NJ0000027193
T1 Name:	CLEAN VENTURE INC
Manifest Transporter City/State:	ELIZABETH NJ
Dot Description:	NON RCRA NON DOT REGULATED MATERIAL (ANTIFREEZE SURFACTANTS)
Additional Dot:	Not reported
Waste:	VT08;VX60
Quantity:	275.00
Unit:	G
Date Shipped:	11/06/2010
Facility City:	FRAMINGHAM
Facility State:	MA
Fac Date:	11/08/2010

Manifest ID:	005881906JJK
EPA Id:	VTD988366563
Facility Id:	MAD019371079
Facility Name:	GENERAL CHEMICAL CORP.
Mailing Name:	WINDHAM COUNTY SOLID WASTE MGT
Mailing Address:	327 OLD FERRY RD
Mailing City,St,Zip:	BRATTLEBORO, VT 05301
Contact Phone:	8022570272
Contact Name:	GEORGE MURRAY
Trans1:	NJ0000027193
T1 Name:	CLEAN VENTURE INC
Manifest Transporter City/State:	ELIZABETH NJ

WINDHAM COUNTY SOLID WASTE MGT DIST (Continued) **S108984898**

Dot Description:	RQ PCBS SOLID 9 UN3432 PGII
Additional Dot:	Not reported
Waste:	MA02;VT01;VX60
Quantity:	5.00
Unit:	K
Date Shipped:	11/06/2010
Facility City:	FRAMINGHAM
Facility State:	MA
Fac Date:	11/08/2010
Manifest ID:	005881907JJK
EPA Id:	VTD988366563
Facility Id:	MAD019371079
Facility Name:	GENERAL CHEMICAL CORP.
Mailing Name:	WINDHAM COUNTY SOLID WASTE MGT
Mailing Address:	327 OLD FERRY RD
Mailing City,St,Zip:	BRATTLEBORO, VT 05301
Contact Phone:	8022570272
Contact Name:	GEORGE MURRAY
Trans1:	NJ0000027193
T1 Name:	CLEAN VENTURE INC
Manifest Transporter City/State:	ELIZABETH NJ
Dot Description:	NON RCRA NON DOT REGULATED MATERIAL (LATEX & OIL BASED PAINTS, ADHESIVES)
Additional Dot:	Not reported
Waste:	VT99;VX60
Quantity:	6000.00
Unit:	P
Date Shipped:	11/06/2010
Facility City:	FRAMINGHAM
Facility State:	MA
Fac Date:	11/08/2010
Manifest ID:	005881907JJK
EPA Id:	VTD988366563
Facility Id:	MAD019371079
Facility Name:	GENERAL CHEMICAL CORP.
Mailing Name:	WINDHAM COUNTY SOLID WASTE MGT
Mailing Address:	327 OLD FERRY RD
Mailing City,St,Zip:	BRATTLEBORO, VT 05301
Contact Phone:	8022570272
Contact Name:	GEORGE MURRAY
Trans1:	NJ0000027193
T1 Name:	CLEAN VENTURE INC
Manifest Transporter City/State:	ELIZABETH NJ
Dot Description:	UNIVERSAL WASTE BATTERY DRY NOS NICKEL CADMIUM BATTERY
Additional Dot:	Not reported
Waste:	VT99;VX60
Quantity:	5.00
Unit:	P
Date Shipped:	11/06/2010
Facility City:	FRAMINGHAM
Facility State:	MA
Fac Date:	11/08/2010
Manifest ID:	002661983JJK
EPA Id:	VTD988366563

WINDHAM COUNTY SOLID WASTE MGT DIST (Continued) **S108984898**

Facility Id:	MAD047075734
Facility Name:	ENVIRO-SAFE CORPORATION (NE)
Mailing Name:	WINDHAM COUNTY SOLID WASTE MGT
Mailing Address:	327 OLD FERRY RD
Mailing City,St,Zip:	BRATTLEBORO, VT 05301
Contact Phone:	8022570272
Contact Name:	GEORGE MURRAY
Trans1:	MAD985286988
T1 Name:	TRIUMVIRATE ENVIRONMENTAL INC
Manifest Transporter City/State:	SOMERVILLE MA
Dot Description:	NON DOT NON RCRA REGULATED MATERIAL
Additional Dot:	Not reported
Waste:	VT08
Quantity:	800.00
Unit:	P
Date Shipped:	11/01/2008
Facility City:	LOWELL
Facility State:	MA
Fac Date:	11/03/2008

Manifest ID:	005085060JJK
EPA Id:	VTD988366563
Facility Id:	IND000646943
Facility Name:	POLLUTION CONTROL INDUSTRIES INC
Mailing Name:	WINDHAM COUNTY SOLID WASTE MGT
Mailing Address:	327 OLD FERRY RD
Mailing City,St,Zip:	BRATTLEBORO, VT 05301
Contact Phone:	8022570272
Contact Name:	GEORGE MURRAY
Trans1:	MAD985286988
T1 Name:	TRIUMVIRATE ENVIRONMENTAL INC
Manifest Transporter City/State:	SOMERVILLE MA
Dot Description:	WASTE PAINT RELATED MATERIAL 3 UN1263 PGII RQ
Additional Dot:	Not reported
Waste:	D001;D007;D008;D011;F003;VX60
Quantity:	500.00
Unit:	P
Date Shipped:	11/01/2008
Facility City:	EAST CHICAGO
Facility State:	IN
Fac Date:	11/11/2008

Manifest ID:	005084494JJK
EPA Id:	VTD988366563
Facility Id:	MAD047075734
Facility Name:	ENVIRO-SAFE CORPORATION (NE)
Mailing Name:	WINDHAM COUNTY SOLID WASTE MGT
Mailing Address:	327 OLD FERRY RD
Mailing City,St,Zip:	BRATTLEBORO, VT 05301
Contact Phone:	8022570272
Contact Name:	GEORGE MURRAY
Trans1:	MAD985286988
T1 Name:	TRIUMVIRATE ENVIRONMENTAL INC
Manifest Transporter City/State:	SOMERVILLE MA
Dot Description:	STATE REGULATED OIL WASTE
Additional Dot:	Not reported
Waste:	VT02

WINDHAM COUNTY SOLID WASTE MGT DIST (Continued) **S108984898**

Quantity:	1000.00
Unit:	P
Date Shipped:	11/01/2008
Facility City:	LOWELL
Facility State:	MA
Fac Date:	11/03/2008
Manifest ID:	005240382JJK
EPA Id:	VTD988366563
Facility Id:	MAD047075734
Facility Name:	ENVIRO-SAFE CORPORATION (NE)
Mailing Name:	WINDHAM COUNTY SOLID WASTE MGT
Mailing Address:	327 OLD FERRY RD
Mailing City,St,Zip:	BRATTLEBORO, VT 05301
Contact Phone:	8022570272
Contact Name:	GEORGE MURRAY
Trans1:	MAD985286988
T1 Name:	TRIUMVIRATE ENVIRONMENTAL INC
Manifest Transporter City/State:	SOMERVILLE MA
Dot Description:	UN2922 WASTE CORROSIVE LIQUID TOXIC NOS SODIUM HYDROXIDE SODIUM CYANIDE 8 6.1 PGII
Additional Dot:	Not reported
Waste:	D002;D003
Quantity:	5.00
Unit:	P
Date Shipped:	08/14/2008
Facility City:	LOWELL
Facility State:	MA
Fac Date:	08/14/2008
Manifest ID:	000162057JJK
EPA Id:	VTD988366563
Facility Id:	MAD047075734
Facility Name:	JONES ENVIRONMENTAL SERVICES (NE), INC
Mailing Name:	WINDHAM COUNTY SOLID WASTE MGT
Mailing Address:	327 OLD FERRY RD
Mailing City,St,Zip:	BRATTLEBORO, VT 05301
Contact Phone:	8022570272
Contact Name:	GEORGE MURRAY
Trans1:	MAC300001617
T1 Name:	ENVIRO-SAFE CORP
Manifest Transporter City/State:	SANDWICH MA
Dot Description:	NOT SHIPPED
Additional Dot:	Not reported
Waste:	Not reported
Quantity:	Not reported
Unit:	Not reported
Date Shipped:	06/05/2007
Facility City:	LOWELL
Facility State:	MA
Fac Date:	06/06/2007
Manifest ID:	005085060JJK
EPA Id:	VTD988366563
Facility Id:	IND000646943
Facility Name:	POLLUTION CONTROL INDUSTRIES INC
Mailing Name:	WINDHAM COUNTY SOLID WASTE MGT

WINDHAM COUNTY SOLID WASTE MGT DIST (Continued) **S108984898**

Mailing Address:	327 OLD FERRY RD
Mailing City,St,Zip:	BRATTLEBORO, VT 05301
Contact Phone:	8022570272
Contact Name:	GEORGE MURRAY
Trans1:	NYD982792814
T1 Name:	FRANK'S VACUUM TRUCK SERVICE, INC
Manifest Transporter City/State:	NIAGARA FALLS NY
Dot Description:	WASTE PAINT RELATED MATERIAL 3 UN1263 PGII RQ
Additional Dot:	Not reported
Waste:	D001;D007;D008;D011;F003;VX60
Quantity:	200.00
Unit:	P
Date Shipped:	11/01/2008
Facility City:	EAST CHICAGO
Facility State:	IN
Fac Date:	11/11/2008
Manifest ID:	000162059JJK
EPA Id:	VTD988366563
Facility Id:	NYR000006957
Facility Name:	CENTRE DE RECYCLAGE INTERMEDIAIRE INC
Mailing Name:	WINDHAM COUNTY SOLID WASTE MGT
Mailing Address:	327 OLD FERRY RD
Mailing City,St,Zip:	BRATTLEBORO, VT 05301
Contact Phone:	8022570272
Contact Name:	GEORGE MURRAY
Trans1:	NYF006000053
T1 Name:	TRANSPORT ROLLEX LTEE
Manifest Transporter City/State:	VARENNES J3X1T6 NY
Dot Description:	RQ WASTE PAINT RELATED MATERIAL 3 UN1263 PGII
Additional Dot:	Not reported
Waste:	D001;D007;D008;D011;D018;D035;VX60
Quantity:	800.00
Unit:	P
Date Shipped:	06/05/2007
Facility City:	ELLENBURG DEPOT
Facility State:	NY
Fac Date:	06/07/2007
Manifest ID:	009789738JJK
EPA Id:	VTD988366563
Facility Id:	NJD002200046
Facility Name:	CYCLE CHEM INC.
Mailing Name:	WINDHAM COUNTY SOLID WASTE MGT
Mailing Address:	327 OLD FERRY RD
Mailing City,St,Zip:	BRATTLEBORO, VT 05301
Contact Phone:	8022570272
Contact Name:	GEORGE MURRAY
Trans1:	NJ0000027193
T1 Name:	CLEAN VENTURE INC
Manifest Transporter City/State:	ELIZABETH NJ
Dot Description:	RQ UN2588 WASTE PESTICIDES SOLID TOXIC NOS DIAZINON LINDANE 6.1 PG II ERG 151
Additional Dot:	Not reported
Waste:	D004;D014;D016;D020;D036;VX60
Quantity:	400.00
Unit:	P

WINDHAM COUNTY SOLID WASTE MGT DIST (Continued) **S108984898**

Date Shipped:	11/03/2012
Facility City:	ELIZABETH
Facility State:	NJ
Fac Date:	11/16/2012
Manifest ID:	009789738JJK
EPA Id:	VTD988366563
Facility Id:	NJD002200046
Facility Name:	CYCLE CHEM INC.
Mailing Name:	WINDHAM COUNTY SOLID WASTE MGT
Mailing Address:	327 OLD FERRY RD
Mailing City,St,Zip:	BRATTLEBORO, VT 05301
Contact Phone:	8022570272
Contact Name:	GEORGE MURRAY
Trans1:	NJ0000027193
T1 Name:	CLEAN VENTURE INC
Manifest Transporter City/State:	ELIZABETH NJ
Dot Description:	RQ UN2902 WASTE PESTICIDES LIQUID TOXIC NOS DIAZINON LINDANE 6.1 PG II ERG 151
Additional Dot:	Not reported
Waste:	D004;D014;D016;D020;D036;VX60
Quantity:	300.00
Unit:	P
Date Shipped:	11/03/2012
Facility City:	ELIZABETH
Facility State:	NJ
Fac Date:	11/16/2012
Manifest ID:	009789738JJK
EPA Id:	VTD988366563
Facility Id:	NJD002200046
Facility Name:	CYCLE CHEM INC.
Mailing Name:	WINDHAM COUNTY SOLID WASTE MGT
Mailing Address:	327 OLD FERRY RD
Mailing City,St,Zip:	BRATTLEBORO, VT 05301
Contact Phone:	8022570272
Contact Name:	GEORGE MURRAY
Trans1:	NJ0000027193
T1 Name:	CLEAN VENTURE INC
Manifest Transporter City/State:	ELIZABETH NJ
Dot Description:	RQ UN3264 WASTE CORROSIVE LIQUID ACIDIC INORGANIC NOS SULFURIC ACID MURIATIC ACID 8 PG II ERG 154
Additional Dot:	Not reported
Waste:	D002;VX60
Quantity:	150.00
Unit:	P
Date Shipped:	11/03/2012
Facility City:	ELIZABETH
Facility State:	NJ
Fac Date:	11/16/2012

Click this hyperlink while viewing on your computer to access
230 additional VT MANIFEST: record(s) in the EDR Site Report.

G33
NNE
1/8-1/4
0.223 mi.
1177 ft.

HHWC CLEAN HARBORS ENV SVC BRATTLEBORO
327 OLD FERRY RD TRANSFER STA
BRATTLEBORO, VT 05301

Site 2 of 3 in cluster G

RCRA NonGen / NLR | **1001969449** | **VTR000015628**

Relative:
Higher

Actual:
320 ft.

RCRA NonGen / NLR:

Date form received by agency:	05/02/2007
Facility name:	HHWC CLEAN HARBORS ENV SVC BRATTLEBORO
Facility address:	327 OLD FERRY RD TRANSFER STA BRATTLEBORO, VT 05301
EPA ID:	VTR000015628
Mailing address:	SUTTON ST NORTH ANDOVER, MA 01845-1658
Contact:	BRENDA LEONARDO
Contact address:	SUTTON ST NORTH ANDOVER, MA 01845-1658
Contact country:	US
Contact telephone:	978-683-1002
Contact email:	Not reported
EPA Region:	01
Classification:	Non-Generator
Description:	Handler: Non-Generators do not presently generate hazardous waste

Owner/Operator Summary:

Owner/operator name:	TOWN OF BRATTLEBORO
Owner/operator address:	327 OLD FERRY RD TRANSFER STA BRATTLEBORO, VT 05301
Owner/operator country:	Not reported
Owner/operator telephone:	999-999-9999
Owner/operator email:	Not reported
Owner/operator fax:	Not reported
Owner/operator extension:	Not reported
Legal status:	County
Owner/Operator Type:	Owner
Owner/Op start date:	01/01/1776
Owner/Op end date:	Not reported

Owner/operator name:	WINDHAM SOLID WASTE DIST
Owner/operator address:	Not reported Not reported
Owner/operator country:	US
Owner/operator telephone:	Not reported
Owner/operator email:	Not reported
Owner/operator fax:	Not reported
Owner/operator extension:	Not reported
Legal status:	Municipal
Owner/Operator Type:	Owner
Owner/Op start date:	08/12/2003
Owner/Op end date:	Not reported

Owner/operator name:	TOWN OF BRATTLEBORO
Owner/operator address:	327 OLD FERRY RD TRANSFER STA BRATTLEBORO, VT 05301
Owner/operator country:	Not reported
Owner/operator telephone:	999-999-9999
Owner/operator email:	Not reported
Owner/operator fax:	Not reported
Owner/operator extension:	Not reported

HHWC CLEAN HARBORS ENV SVC BRATTLEBORO (Continued) **1001969449**

Legal status: County
Owner/Operator Type: Owner
Owner/Op start date: Not reported
Owner/Op end date: Not reported

Handler Activities Summary:
U.S. importer of hazardous waste: No
Mixed waste (haz. and radioactive): No
Recycler of hazardous waste: No
Transporter of hazardous waste: No
Treater, storer or disposer of HW: No
Underground injection activity: No
On-site burner exemption: No
Furnace exemption: No
Used oil fuel burner: No
Used oil processor: No
User oil refiner: No
Used oil fuel marketer to burner: No
Used oil Specification marketer: No
Used oil transfer facility: No
Used oil transporter: No

Historical Generators:
Date form received by agency: 09/26/2005
Site name: CLEAN HARBORS ENV SVC INC BRATTLEB HHWC
Classification: Not a generator, verified

Date form received by agency: 04/07/2004
Site name: CLEAN HARBORS ENV SVC INC BRATTLEB HHWC
Classification: Small Quantity Generator

. Waste code: D001
. Waste name: IGNITABLE HAZARDOUS WASTES ARE THOSE WASTES WHICH HAVE A FLASHPOINT OF LESS THAN 140 DEGREES FAHRENHEIT AS DETERMINED BY A PENSKY-MARTENS CLOSED CUP FLASH POINT TESTER. ANOTHER METHOD OF DETERMINING THE FLASH POINT OF A WASTE IS TO REVIEW THE MATERIAL SAFETY DATA SHEET, WHICH CAN BE OBTAINED FROM THE MANUFACTURER OR DISTRIBUTOR OF THE MATERIAL. LACQUER THINNER IS AN EXAMPLE OF A COMMONLY USED SOLVENT WHICH WOULD BE CONSIDERED AS IGNITABLE HAZARDOUS WASTE.

. Waste code: D002
. Waste name: A WASTE WHICH HAS A PH OF LESS THAN 2 OR GREATER THAN 12.5 IS CONSIDERED TO BE A CORROSIVE HAZARDOUS WASTE. SODIUM HYDROXIDE, A CAUSTIC SOLUTION WITH A HIGH PH, IS OFTEN USED BY INDUSTRIES TO CLEAN OR DEGREASE PARTS. HYDROCHLORIC ACID, A SOLUTION WITH A LOW PH, IS USED BY MANY INDUSTRIES TO CLEAN METAL PARTS PRIOR TO PAINTING. WHEN THESE CAUSTIC OR ACID SOLUTIONS BECOME CONTAMINATED AND MUST BE DISPOSED, THE WASTE WOULD BE A CORROSIVE HAZARDOUS WASTE.

. Waste code: D005
. Waste name: BARIUM

. Waste code: D007
. Waste name: CHROMIUM

. Waste code: D008

HHWC CLEAN HARBORS ENV SVC BRATTLEBORO (Continued) **1001969449**

. Waste name: LEAD

. Waste code: D009
. Waste name: MERCURY

. Waste code: D018
. Waste name: BENZENE

. Waste code: D035
. Waste name: METHYL ETHYL KETONE

. Waste code: F003
. Waste name: THE FOLLOWING SPENT NON-HALOGENATED SOLVENTS: XYLENE, ACETONE, ETHYL ACETATE, ETHYL BENZENE, ETHYL ETHER, METHYL ISOBUTYL KETONE, N-BUTYL ALCOHOL, CYCLOHEXANONE, AND METHANOL; ALL SPENT SOLVENT MIXTURES/BLENDS CONTAINING, BEFORE USE, ONLY THE ABOVE SPENT NON-HALOGENATED SOLVENTS; AND ALL SPENT SOLVENT MIXTURES/BLENDS CONTAINING, BEFORE USE, ONE OR MORE OF THE ABOVE NON-HALOGENATED SOLVENTS, AND, A TOTAL OF TEN PERCENT OR MORE (BY VOLUME) OF ONE OR MORE OF THOSE SOLVENTS LISTED IN F001, F002, F004, AND F005, AND STILL BOTTOMS FROM THE RECOVERY OF THESE SPENT SOLVENTS AND SPENT SOLVENT MIXTURES.

. Waste code: F005
. Waste name: THE FOLLOWING SPENT NON-HALOGENATED SOLVENTS: TOLUENE, METHYL ETHYL KETONE, CARBON DISULFIDE, ISOBUTANOL, PYRIDINE, BENZENE, 2-ETHOXYETHANOL, AND 2-NITROPROPANE; ALL SPENT SOLVENT MIXTURES/BLENDS CONTAINING, BEFORE USE, A TOTAL OF TEN PERCENT OR MORE (BY VOLUME) OF ONE OR MORE OF THE ABOVE NON-HALOGENATED SOLVENTS OR THOSE SOLVENTS LISTED IN F001, F002, OR F004; AND STILL BOTTOMS FROM THE RECOVERY OF THESE SPENT SOLVENTS AND SPENT SOLVENT MIXTURES.

. Waste code: F027
. Waste name: DISCARDED UNUSED FORMULATIONS CONTAINING TRI-, TETRA-, OR PENTACHLOROPHENOL OR DISCARDED UNUSED FORMULATIONS CONTAINING COMPOUNDS DERIVED FROM THESE CHLOROPHENOLS. (THIS LISTING DOES NOT INCLUDE FORMULATIONS CONTAINING HEXACHLOROPHENE SYTHESIZED FROM PREPURIFIED 2,4,5-TRICHLOROPHENOL AS THE SOLE COMPONENT).

. Waste code: MA95
. Waste name: MA95

. Waste code: VT02
. Waste name: VT02

Date form received by agency: 08/12/2003
Site name: CLEAN HARBORS ENV SVC INC BRATTLEB HHWC
Classification: Large Quantity Generator

. Waste code: D001
. Waste name: IGNITABLE HAZARDOUS WASTES ARE THOSE WASTES WHICH HAVE A FLASHPOINT OF LESS THAN 140 DEGREES FAHRENHEIT AS DETERMINED BY A PENSKY-MARTENS CLOSED CUP FLASH POINT TESTER. ANOTHER METHOD OF DETERMINING THE FLASH POINT OF A WASTE IS TO REVIEW THE MATERIAL SAFETY DATA SHEET, WHICH CAN BE OBTAINED FROM THE MANUFACTURER OR DISTRIBUTOR OF THE MATERIAL. LACQUER THINNER IS AN EXAMPLE OF A COMMONLY USED SOLVENT WHICH WOULD BE CONSIDERED AS IGNITABLE HAZARDOUS WASTE.

HHWC CLEAN HARBORS ENV SVC BRATTLEBORO (Continued) **1001969449**

. Waste code: D002
. Waste name: A WASTE WHICH HAS A PH OF LESS THAN 2 OR GREATER THAN 12.5 IS CONSIDERED TO BE A CORROSIVE HAZARDOUS WASTE. SODIUM HYDROXIDE, A CAUSTIC SOLUTION WITH A HIGH PH, IS OFTEN USED BY INDUSTRIES TO CLEAN OR DEGREASE PARTS. HYDROCHLORIC ACID, A SOLUTION WITH A LOW PH, IS USED BY MANY INDUSTRIES TO CLEAN METAL PARTS PRIOR TO PAINTING. WHEN THESE CAUSTIC OR ACID SOLUTIONS BECOME CONTAMINATED AND MUST BE DISPOSED, THE WASTE WOULD BE A CORROSIVE HAZARDOUS WASTE.

. Waste code: D005
. Waste name: BARIUM

. Waste code: D007
. Waste name: CHROMIUM

. Waste code: D008
. Waste name: LEAD

. Waste code: D009
. Waste name: MERCURY

. Waste code: D018
. Waste name: BENZENE

. Waste code: D035
. Waste name: METHYL ETHYL KETONE

. Waste code: F003
. Waste name: THE FOLLOWING SPENT NON-HALOGENATED SOLVENTS: XYLENE, ACETONE, ETHYL ACETATE, ETHYL BENZENE, ETHYL ETHER, METHYL ISOBUTYL KETONE, N-BUTYL ALCOHOL, CYCLOHEXANONE, AND METHANOL; ALL SPENT SOLVENT MIXTURES/BLENDS CONTAINING, BEFORE USE, ONLY THE ABOVE SPENT NON-HALOGENATED SOLVENTS; AND ALL SPENT SOLVENT MIXTURES/BLENDS CONTAINING, BEFORE USE, ONE OR MORE OF THE ABOVE NON-HALOGENATED SOLVENTS, AND, A TOTAL OF TEN PERCENT OR MORE (BY VOLUME) OF ONE OR MORE OF THOSE SOLVENTS LISTED IN F001, F002, F004, AND F005, AND STILL BOTTOMS FROM THE RECOVERY OF THESE SPENT SOLVENTS AND SPENT SOLVENT MIXTURES.

. Waste code: F005
. Waste name: THE FOLLOWING SPENT NON-HALOGENATED SOLVENTS: TOLUENE, METHYL ETHYL KETONE, CARBON DISULFIDE, ISOBUTANOL, PYRIDINE, BENZENE, 2-ETHOXYETHANOL, AND 2-NITROPROPANE; ALL SPENT SOLVENT MIXTURES/BLENDS CONTAINING, BEFORE USE, A TOTAL OF TEN PERCENT OR MORE (BY VOLUME) OF ONE OR MORE OF THE ABOVE NON-HALOGENATED SOLVENTS OR THOSE SOLVENTS LISTED IN F001, F002, OR F004; AND STILL BOTTOMS FROM THE RECOVERY OF THESE SPENT SOLVENTS AND SPENT SOLVENT MIXTURES.

. Waste code: F027
. Waste name: DISCARDED UNUSED FORMULATIONS CONTAINING TRI-, TETRA-, OR PENTACHLOROPHENOL OR DISCARDED UNUSED FORMULATIONS CONTAINING COMPOUNDS DERIVED FROM THESE CHLOROPHENOLS. (THIS LISTING DOES NOT INCLUDE FORMULATIONS CONTAINING HEXACHLOROPHENE SYTHESIZED FROM PREPURIFIED 2,4,5-TRICHLOROPHENOL AS THE SOLE COMPONENT).

. Waste code: MA95
. Waste name: MA95

HHWC CLEAN HARBORS ENV SVC BRATTLEBORO (Continued) **1001969449**

. Waste code: VT02
. Waste name: VT02

Date form received by agency: 02/17/2000
Site name: SAFETY KLEEN NE TOWN OF BRATTLEBORO
Classification: Small Quantity Generator

. Waste code: D001
. Waste name: IGNITABLE HAZARDOUS WASTES ARE THOSE WASTES WHICH HAVE A FLASHPOINT OF LESS THAN 140 DEGREES FAHRENHEIT AS DETERMINED BY A PENSKY-MARTENS CLOSED CUP FLASH POINT TESTER. ANOTHER METHOD OF DETERMINING THE FLASH POINT OF A WASTE IS TO REVIEW THE MATERIAL SAFETY DATA SHEET, WHICH CAN BE OBTAINED FROM THE MANUFACTURER OR DISTRIBUTOR OF THE MATERIAL. LACQUER THINNER IS AN EXAMPLE OF A COMMONLY USED SOLVENT WHICH WOULD BE CONSIDERED AS IGNITABLE HAZARDOUS WASTE.

. Waste code: D002
. Waste name: A WASTE WHICH HAS A PH OF LESS THAN 2 OR GREATER THAN 12.5 IS CONSIDERED TO BE A CORROSIVE HAZARDOUS WASTE. SODIUM HYDROXIDE, A CAUSTIC SOLUTION WITH A HIGH PH, IS OFTEN USED BY INDUSTRIES TO CLEAN OR DEGREASE PARTS. HYDROCHLORIC ACID, A SOLUTION WITH A LOW PH, IS USED BY MANY INDUSTRIES TO CLEAN METAL PARTS PRIOR TO PAINTING. WHEN THESE CAUSTIC OR ACID SOLUTIONS BECOME CONTAMINATED AND MUST BE DISPOSED, THE WASTE WOULD BE A CORROSIVE HAZARDOUS WASTE.

. Waste code: D003
. Waste name: A MATERIAL IS CONSIDERED TO BE A REACTIVE HAZARDOUS WASTE IF IT IS NORMALLY UNSTABLE, REACTS VIOLENTLY WITH WATER, GENERATES TOXIC GASES WHEN EXPOSED TO WATER OR CORROSIVE MATERIALS, OR IF IT IS CAPABLE OF DETONATION OR EXPLOSION WHEN EXPOSED TO HEAT OR A FLAME. ONE EXAMPLE OF SUCH WASTE WOULD BY WASTE GUNPOWDER.

. Waste code: D004
. Waste name: ARSENIC

. Waste code: D005
. Waste name: BARIUM

. Waste code: D006
. Waste name: CADMIUM

. Waste code: D007
. Waste name: CHROMIUM

. Waste code: D008
. Waste name: LEAD

. Waste code: D009
. Waste name: MERCURY

. Waste code: D010
. Waste name: SELENIUM

. Waste code: D011
. Waste name: SILVER

. Waste code: D012

HHWC CLEAN HARBORS ENV SVC BRATTLEBORO (Continued) **1001969449**

. Waste name: ENDRIN

. Waste code: D013
. Waste name: LINDANE

. Waste code: D014
. Waste name: METHOXYCHLOR

. Waste code: D015
. Waste name: TOXAPHENE

. Waste code: D016
. Waste name: 2,4-D

. Waste code: D017
. Waste name: 2,4,5-TP (SILVEX)

. Waste code: D018
. Waste name: BENZENE

. Waste code: D019
. Waste name: CARBON TETRACHLORIDE

. Waste code: D020
. Waste name: CHLORDANE

. Waste code: D022
. Waste name: CHLOROFORM

. Waste code: D023
. Waste name: O-CRESOL

. Waste code: D024
. Waste name: M-CRESOL

. Waste code: D025
. Waste name: P-CRESOL

. Waste code: D027
. Waste name: 1,4-DICHLOROBENZENE

. Waste code: D028
. Waste name: 1,2-DICHLOROETHANE

. Waste code: D031
. Waste name: HEPTACHLOR (AND ITS EPOXIDE).

. Waste code: D032
. Waste name: HEXACHLOROBENZENE

. Waste code: D033
. Waste name: HEXACHLOROBUTADIENE

. Waste code: D034
. Waste name: HEXACHLOROETHANE

. Waste code: D035

HHWC CLEAN HARBORS ENV SVC BRATTLEBORO (Continued) **1001969449**

. Waste name: METHYL ETHYL KETONE

. Waste code: D037
. Waste name: PENTRACHLOROPHENOL

. Waste code: D039
. Waste name: TETRACHLOROETHYLENE

. Waste code: D040
. Waste name: TRICHLOROETHYLENE

. Waste code: D041
. Waste name: 2,4,5-TRICHLOROPHENOL

. Waste code: D042
. Waste name: 2,4,6-TRICHLOROPHENOL

. Waste code: F002
. Waste name: THE FOLLOWING SPENT HALOGENATED SOLVENTS: TETRACHLOROETHYLENE, METHYLENE CHLORIDE, TRICHLOROETHYLENE, 1,1,1-TRICHLOROETHANE, CHLOROBENZENE, 1,1,2-TRICHLORO-1,2,2-TRIFLUOROETHANE, ORTHO-DICHLOROBENZENE, TRICHLOROFLUOROMETHANE, AND 1,1,2-TRICHLOROETHANE; ALL SPENT SOLVENT MIXTURES/BLENDS CONTAINING, BEFORE USE, A TOTAL OF TEN PERCENT OR MORE (BY VOLUME) OF ONE OR MORE OF THE ABOVE HALOGENATED SOLVENTS OR THOSE LISTED IN F001, F004, OR F005, AND STILL BOTTOMS FROM THE RECOVERY OF THESE SPENT SOLVENTS AND SPENT SOLVENT MIXTURES.

. Waste code: F003
. Waste name: THE FOLLOWING SPENT NON-HALOGENATED SOLVENTS: XYLENE, ACETONE, ETHYL ACETATE, ETHYL BENZENE, ETHYL ETHER, METHYL ISOBUTYL KETONE, N-BUTYL ALCOHOL, CYCLOHEXANONE, AND METHANOL; ALL SPENT SOLVENT MIXTURES/BLENDS CONTAINING, BEFORE USE, ONLY THE ABOVE SPENT NON-HALOGENATED SOLVENTS; AND ALL SPENT SOLVENT MIXTURES/BLENDS CONTAINING, BEFORE USE, ONE OR MORE OF THE ABOVE NON-HALOGENATED SOLVENTS, AND, A TOTAL OF TEN PERCENT OR MORE (BY VOLUME) OF ONE OR MORE OF THOSE SOLVENTS LISTED IN F001, F002, F004, AND F005, AND STILL BOTTOMS FROM THE RECOVERY OF THESE SPENT SOLVENTS AND SPENT SOLVENT MIXTURES.

. Waste code: F005
. Waste name: THE FOLLOWING SPENT NON-HALOGENATED SOLVENTS: TOLUENE, METHYL ETHYL KETONE, CARBON DISULFIDE, ISOBUTANOL, PYRIDINE, BENZENE, 2-ETHOXYETHANOL, AND 2-NITROPROPANE; ALL SPENT SOLVENT MIXTURES/BLENDS CONTAINING, BEFORE USE, A TOTAL OF TEN PERCENT OR MORE (BY VOLUME) OF ONE OR MORE OF THE ABOVE NON-HALOGENATED SOLVENTS OR THOSE SOLVENTS LISTED IN F001, F002, OR F004; AND STILL BOTTOMS FROM THE RECOVERY OF THESE SPENT SOLVENTS AND SPENT SOLVENT MIXTURES.

. Waste code: F027
. Waste name: DISCARDED UNUSED FORMULATIONS CONTAINING TRI-, TETRA-, OR PENTACHLOROPHENOL OR DISCARDED UNUSED FORMULATIONS CONTAINING COMPOUNDS DERIVED FROM THESE CHLOROPHENOLS. (THIS LISTING DOES NOT INCLUDE FORMULATIONS CONTAINING HEXACHLOROPHENE SYTHESIZED FROM PREPURIFIED 2,4,5-TRICHLOROPHENOL AS THE SOLE COMPONENT).

. Waste code: P001

HHWC CLEAN HARBORS ENV SVC BRATTLEBORO (Continued) **1001969449**

. Waste name: 2H-1-BENZOPYRAN-2-ONE, 4-HYDROXY-3-(3-OXO-1-PHENYLBUTYL)-, & SALTS, WHEN PRESENT AT CONCENTRATIONS GREATER THAN 0.3%

. Waste code: P004
. Waste name: ALDRIN

. Waste code: P020
. Waste name: DINOSEB

. Waste code: P037
. Waste name: DIELDRIN

. Waste code: P039
. Waste name: DISULFOTON

. Waste code: P040
. Waste name: O,O-DIETHY: O-PYRAZINYL PHOSPHOROTHIOATE

. Waste code: P044
. Waste name: DIMETHOATE

. Waste code: P050
. Waste name: ENDOSULFAN

. Waste code: P051
. Waste name: 2,7:3,6-DIMETHANONAPHTH [2,3-B]OXIRENE, 3,4,5,6,9,9-HEXACHLORO-1A,2,2A,3,6,6A,7,7A-OCTAHYDRO-, (1AALPHA,2BETA,2ABETA,3ALPHA,6ALPHA,6ABETA,7BETA, 7AALPHA)-, & METABOLITES

. Waste code: P059
. Waste name: HEPTACHLOR

. Waste code: P060
. Waste name: 1,4,5,8-DIMETHANONAPHTHALENE, 1,2,3,4,10,10-HEXA-CHLORO-1,4,4A,5,8,8A-HEXAHYDRO-, (1ALPHA,4ALPHA,4ABETA,5BETA,8BETA,8ABETA)-

. Waste code: P066
. Waste name: ETHANIMIDOTHIOIC ACID, N-[[(METHYLAMINO)CARBONYL]OXY]-, METHYL ESTER

. Waste code: P070
. Waste name: ALDICARB

. Waste code: P071
. Waste name: METHYL PARATHION

. Waste code: P075
. Waste name: NICOTINE, & SALTS

. Waste code: P088
. Waste name: ENDOTHALL

. Waste code: P089
. Waste name: PARATHION

. Waste code: P097

HHWC CLEAN HARBORS ENV SVC BRATTLEBORO (Continued) **1001969449**

. Waste name: FAMPHUR

. Waste code: P108
. Waste name: STRYCHNIDIN-10-ONE, & SALTS

. Waste code: P122
. Waste name: ZINC PHOSPHIDE ZN3P2, WHEN PRESENT AT CONCENTRATIONS GREATER THAN 10% (R,T)

. Waste code: P123
. Waste name: TOXAPHENE

. Waste code: P189
. Waste name: CARBAMIC ACID, [(DIBUTYLAMINO)-THIO]METHYL-, 2,3-DIHYDRO-2,2-DIMETHYL -7-BENZOFURANYL ESTER (OR) CAR

. Waste code: P190
. Waste name: CARBAMIC ACID, METHYL-, 3-METHYLPHENYL ESTER (OR) METOLCARB

. Waste code: P196
. Waste name: MANGANESE DIMETHYLDITHIOCARBAMATE (OR) MANGANESE, BIS(DIMETHYLCARBAMODITHIOATO-S,S')-,

. Waste code: P201
. Waste name: PHENOL, 3-METHYL-5-(1-METHYLETHYL)-, METHYL CARBAMATE (OR) PROMECARB

. Waste code: P202
. Waste name: M-CUMENYL METHYLCARBAMATE (OR) 3-ISOPROPYLPHENYL N-METHYLCARBAMATE (OR) PHENOL, 3-(1-METHYLETHYL)-,

. Waste code: P203
. Waste name: ALDICARB SULFONE (OR) PROPANAL, 2-METHYL-2-(METHYL-SULFONYL)-, O-[(METHYLAMINO)CARBONYL] OXIME

. Waste code: P205
. Waste name: ZINC, BIS(DIMETHYLCARBAMODITHIOATO-S,S')-, (OR) ZIRAM

. Waste code: U011
. Waste name: AMITROLE

. Waste code: U035
. Waste name: BENZENEBUTANOIC ACID, 4-[BIS(2-CHLOROETHYL)AMINO]-

. Waste code: U036
. Waste name: CHLORDANE, ALPHA & GAMMA ISOMERS

. Waste code: U044
. Waste name: CHLOROFORM

. Waste code: U052
. Waste name: CRESOL (CRESYLIC ACID)

. Waste code: U060
. Waste name: BENZENE, 1,1'-(2,2-DICHLOROETHYLIDENE)BIS[4-CHLORO-

. Waste code: U061
. Waste name: BENZENE, 1,1'-(2,2,2-TRICHLOROETHYLIDENE)BIS[4-CHLORO-

HHWC CLEAN HARBORS ENV SVC BRATTLEBORO (Continued) **1001969449**

. Waste code: U062
. Waste name: CARBAMOTHIOIC ACID, BIS(1-METHYLETHYL)-, S-(2,3-DICHLORO-2-PROPENYL) ESTER

. Waste code: U070
. Waste name: BENZENE, 1,2-DICHLORO-

. Waste code: U071
. Waste name: BENZENE, 1,3-DICHLORO-

. Waste code: U072
. Waste name: BENZENE, 1,4-DICHLORO-

. Waste code: U087
. Waste name: O,O-DIETHYL S-METHYL DITHIOPHOSPHATE

. Waste code: U114
. Waste name: CARBAMODITHIOIC ACID, 1,2-ETHANEDIYLBIS-, SALTS & ESTERS

. Waste code: U127
. Waste name: BENZENE, HEXACHLORO-

. Waste code: U128
. Waste name: 1,3-BUTADIENE, 1,1,2,3,4,4-HEXACHLORO-

. Waste code: U129
. Waste name: CYCLOHEXANE, 1,2,3,4,5,6-HEXACHLORO-, (1ALPHA,2ALPHA,3BETA,4ALPHA,5ALPHA,6BETA)-

. Waste code: U131
. Waste name: ETHANE, HEXACHLORO-

. Waste code: U183
. Waste name: BENZENE, PENTACHLORO-

. Waste code: U185
. Waste name: BENZENE, PENTACHLORONITRO-

. Waste code: U210
. Waste name: ETHENE, TETRACHLORO-

. Waste code: U211
. Waste name: CARBON TETRACHLORIDE

. Waste code: U226
. Waste name: ETHANE, 1,1,1-TRICHLORO-

. Waste code: U228
. Waste name: ETHENE, TRICHLORO-

. Waste code: U238
. Waste name: CARBAMIC ACID, ETHYL ESTER

. Waste code: U240
. Waste name: ACETIC ACID, (2,4-DICHLOROPHENOXY)-, SALTS & ESTERS

. Waste code: U244

HHWC CLEAN HARBORS ENV SVC BRATTLEBORO (Continued) **1001969449**

. Waste name: THIOPEROXYDICARBONIC DIAMIDE [(H2N)C(S)]2S2, TETRAMETHYL-

. Waste code: U247
. Waste name: BENZENE, 1,1'-(2,2,2-TRICHLOROETHYLIDENE)BIS[4- METHOXY-

. Waste code: U248
. Waste name: 2H-1-BENZOPYRAN-2-ONE, 4-HYDROXY-3-(3-OXO-1-PHENYL-BUTYL)-, & SALTS, WHEN PRESENT AT CONCENTRATIONS OF 0.3% OR LESS

. Waste code: U249
. Waste name: ZINC PHOSPHIDE ZN3P2, WHEN PRESENT AT CONCENTRATIONS OF 10% OR LESS

. Waste code: U271
. Waste name: BENOMYL (OR) CARBAMIC ACID, [1-[(BUTYLAMINO)CARBONYL]-1H-BENZIMIDAZOL-2-YL]-, METHYL ESTER

. Waste code: U278
. Waste name: BENDIOCARB (OR) 1,3-BENZODIOXOL-4-OL, 2,2-DIMETHYL-, METHYL CARBAMATE

. Waste code: U280
. Waste name: BARBAN (OR) CARBAMIC ACID, (3-CHLOROPHENYL)-, 4-CHLORO-2-BUTYNYL ESTER

. Waste code: U364
. Waste name: BENDIOCARB PHENOL (OR) 1,3-BENZODIOXOL-4-OL, 2,2-DIMETHYL-

. Waste code: U367
. Waste name: 7-BENZOFURANOL, 2,3-DIHYDRO-2,2-DIMETHYL- (OR) CARBOFURAN PHENOL

. Waste code: U373
. Waste name: CARBAMIC ACID, PHENYL-, 1-METHYLETHYL ESTER (OR) PROPHAM

. Waste code: U387
. Waste name: CARBAMOTHIOIC ACID, DIPROPYL-, S-(PHENYLMETHYL) ESTER (OR) PROSULFOCARB

. Waste code: U389
. Waste name: CARBAMOTHIOIC ACID, BIS(1-METHYLETHYL)-, S-(2,3,3-TRICHLORO-2-PROPENYL) ESTER (OR) TRIALLATE

. Waste code: U410
. Waste name: ETHANIMIDOTHIOIC ACID, N,N'-[THIOBIS[(METHYLIMINO)CARBONYLOXY]]BIS-, DIMETHYL ESTER (OR) THIODICARB

. Waste code: P127
. Waste name: 7-BENZOFURANOL, 2,3-DIHYDRO-2,2-DIMETHYL-, METHYLCARBAMATE (OR) CARBOFURAN

. Waste code: P199
. Waste name: METHIOCARB (OR) MEXACARBATE (OR) PHENOL, (3,5-DIMETHYL-4-(METHYLTHIO)-, METHYLCARBAMATE

. Waste code: U279
. Waste name: CARBARYL (OR) 1-NAPHTHALENOL, METHYLCARBAMATE

. Waste code: U411
. Waste name: PHENOL, 2-(1-METHYLETHOXY)-, METHYLCARBAMATE (OR) PROPOXUR

HHWC CLEAN HARBORS ENV SVC BRATTLEBORO (Continued) **1001969449**

. Waste code: VT02
. Waste name: VT02

. Waste code: VT03
. Waste name: VT03

. Waste code: VT06
. Waste name: VT06

. Waste code: VT08
. Waste name: VT08

. Waste code: VT20
. Waste name: VT20

. Waste code: VT99
. Waste name: VT99

Violation Status: No violations found

G34 **WINDHAM COUNTY SOLID WASTE MGT DIST** **RCRA-SQG** **1000188963**
NNE **327 OLD FERRY RD** **NJ MANIFEST** **VTD988366563**
1/8-1/4 **BRATTLEBORO, VT 05301**
0.223 mi.
1177 ft. **Site 3 of 3 in cluster G**

Relative:
Higher

Actual:
320 ft.

RCRA-SQG:
Date form received by agency: 12/14/2009
Facility name: WINDHAM COUNTY SOLID WASTE MGT DIST
Facility address: 327 OLD FERRY RD
BRATTLEBORO, VT 05301
EPA ID: VTD988366563
Mailing address: OLD FERRY RD
BRATTLEBORO, VT 05301
Contact: GEORGE MURRAY
Contact address: OLD FERRY RD
BRATTLEBORO, VT 05301
Contact country: US
Contact telephone: 802-257-0272
Contact email: Not reported
EPA Region: 01
Land type: District
Classification: Small Small Quantity Generator
Description: Handler: generates more than 100 and less than 1000 kg of hazardous waste during any calendar month and accumulates less than 6000 kg of hazardous waste at any time; or generates 100 kg or less of hazardous waste during any calendar month, and accumulates more than 1000 kg of hazardous waste at any time

Owner/Operator Summary:
Owner/operator name: WINDHAM CNTY SOLID WASTE MGMT DISTRICT
Owner/operator address: OLD FERRY RD
BRATTLEBORO, VT 05301
Owner/operator country: US
Owner/operator telephone: Not reported
Owner/operator email: Not reported
Owner/operator fax: Not reported
Owner/operator extension: Not reported

WINDHAM COUNTY SOLID WASTE MGT DIST (Continued) **1000188963**

Legal status: Municipal
Owner/Operator Type: Operator
Owner/Op start date: 01/01/1776
Owner/Op end date: Not reported

Owner/operator name: WINDHAM COUNTY
Owner/operator address: 327 OLD FERRY RD
BRATTLEBORO, VT 05301
Owner/operator country: Not reported
Owner/operator telephone: 802-257-0272
Owner/operator email: Not reported
Owner/operator fax: Not reported
Owner/operator extension: Not reported
Legal status: District
Owner/Operator Type: Owner
Owner/Op start date: 01/01/1776
Owner/Op end date: Not reported

Handler Activities Summary:
U.S. importer of hazardous waste: No
Mixed waste (haz. and radioactive): No
Recycler of hazardous waste: No
Transporter of hazardous waste: No
Treater, storer or disposer of HW: No
Underground injection activity: No
On-site burner exemption: No
Furnace exemption: No
Used oil fuel burner: No
Used oil processor: No
User oil refiner: No
Used oil fuel marketer to burner: No
Used oil Specification marketer: No
Used oil transfer facility: No
Used oil transporter: No

. Waste code: VT02
. Waste name: VT02

Historical Generators:
Date form received by agency: 08/14/2007
Site name: WINDHAM COUNTY SOLID WASTE MGT DIST
Classification: Conditionally Exempt Small Quantity Generator

. Waste code: VT02
. Waste name: VT02

Date form received by agency: 03/30/2007
Site name: WINDHAM COUNTY SOLID WASTE MGT DIST
Classification: Conditionally Exempt Small Quantity Generator

. Waste code: VT02
. Waste name: VT02

Date form received by agency: 04/06/2006
Site name: WINDHAM COUNTY SOLID WASTE MGT DIST
Classification: Small Quantity Generator

WINDHAM COUNTY SOLID WASTE MGT DIST (Continued) **1000188963**

. Waste code: VT02
. Waste name: VT02

Date form received by agency: 12/13/1999
Site name: WINDHAM COUNTY SOLID WASTE MGT DIST
Classification: Conditionally Exempt Small Quantity Generator

. Waste code: VT02
. Waste name: VT02

Date form received by agency: 10/01/1989
Site name: WINDHAM COUNTY SOLID WASTE MGT DIST
Classification: Not a generator, verified

. Waste code: VT02
. Waste name: VT02

Facility Has Received Notices of Violations:
Regulation violated: Not reported
Area of violation: Universal Waste - Large Quantity Handlers
Date violation determined: 08/10/2017
Date achieved compliance: 09/29/2017
Violation lead agency: State
Enforcement action: WRITTEN INFORMAL
Enforcement action date: 08/24/2017
Enf. disposition status: Not reported
Enf. disp. status date: Not reported
Enforcement lead agency: State
Proposed penalty amount: Not reported
Final penalty amount: Not reported
Paid penalty amount: Not reported

Regulation violated: Not reported
Area of violation: Universal Waste - Small Quantity Handlers
Date violation determined: 08/10/2017
Date achieved compliance: 09/29/2017
Violation lead agency: State
Enforcement action: WRITTEN INFORMAL
Enforcement action date: 08/24/2017
Enf. disposition status: Not reported
Enf. disp. status date: Not reported
Enforcement lead agency: State
Proposed penalty amount: Not reported
Final penalty amount: Not reported
Paid penalty amount: Not reported

Regulation violated: Not reported
Area of violation: State Statute or Regulation
Date violation determined: 08/10/2017
Date achieved compliance: 09/29/2017
Violation lead agency: State
Enforcement action: WRITTEN INFORMAL
Enforcement action date: 08/24/2017
Enf. disposition status: Not reported
Enf. disp. status date: Not reported
Enforcement lead agency: State
Proposed penalty amount: Not reported

WINDHAM COUNTY SOLID WASTE MGT DIST (Continued) **1000188963**

Final penalty amount: Not reported
Paid penalty amount: Not reported

Evaluation Action Summary:
Evaluation date: 08/10/2017
Evaluation: FOCUSED COMPLIANCE INSPECTION
Area of violation: State Statute or Regulation
Date achieved compliance: 09/29/2017
Evaluation lead agency: State

Evaluation date: 08/10/2017
Evaluation: FOCUSED COMPLIANCE INSPECTION
Area of violation: Universal Waste - Large Quantity Handlers
Date achieved compliance: 09/29/2017
Evaluation lead agency: State

Evaluation date: 08/10/2017
Evaluation: FOCUSED COMPLIANCE INSPECTION
Area of violation: Universal Waste - Small Quantity Handlers
Date achieved compliance: 09/29/2017
Evaluation lead agency: State

NJ MANIFEST:
EPA Id: VTD988366563
Mail Address: 327 OLD FERRY ROAD
Mail City/State/Zip: BRATTLEBORO 05301
Facility Phone: 8022570272
Emergency Phone: Not reported
Contact: DWANE MECH
Comments: Not reported
SIC Code: Not reported
County: 00
Municipal: 00
Previous EPA Id: Not reported
Gen Flag: X
Trans Flag: Not reported
TSDF Flag: Not reported
Name Change: Not reported
Date Change: Not reported

Manifest:
Manifest Number: 009796812JJK
EPA ID: VTD988366563
Date Shipped: 11/2/2013
TSDF EPA ID: NJD002200046
Transporter EPA ID: NJ0000027193
Transporter 2 EPA ID: Not reported
Transporter 3 EPA ID: Not reported
Transporter 4 EPA ID: Not reported
Transporter 5 EPA ID: Not reported
Transporter 6 EPA ID: Not reported
Transporter 7 EPA ID: Not reported
Transporter 8 EPA ID: Not reported
Transporter 9 EPA ID: Not reported
Transporter 10 EPA ID: Not reported
Date Trans1 Transported Waste: Not reported
Date Trans2 Transported Waste: Not reported
Date Trans3 Transported Waste: Not reported

WINDHAM COUNTY SOLID WASTE MGT DIST (Continued) **1000188963**

Date Trans4 Transported Waste:	Not reported
Date Trans5 Transported Waste:	Not reported
Date Trans6 Transported Waste:	Not reported
Date Trans7 Transported Waste:	Not reported
Date Trans8 Transported Waste:	Not reported
Date Trans9 Transported Waste:	Not reported
Date Trans10 Transported Waste:	Not reported
Date TSDF Received Waste:	Not reported
TSDF EPA Facility Name:	Not reported
QTY Units:	Not reported
Transporter SEQ ID:	Not reported
Transporter-1 Date:	Not reported
Waste SEQ ID:	Not reported
Waste Type Code 2:	Not reported
Waste Type Code 3:	Not reported
Waste Type Code 4:	Not reported
Waste Type Code 5:	Not reported
Waste Type Code 6:	Not reported
Date Accepted:	Not reported
Manifest Discrepancy Type:	Not reported
Data Entry Number:	Not reported
Was Load Rejected:	BRATTLEBORO 05301
Reason Load Was Rejected:	Not reported

Waste:

Manifest Year:	Not reported
Waste Code:	D004 D014 D016 D020 D036
Hand Code:	Not reported
Quantity:	400.00 Pounds

Manifest Year:	Not reported
Waste Code:	D002
Hand Code:	Not reported
Quantity:	400.00 Pounds

Manifest Year:	Not reported
Waste Code:	D002
Hand Code:	Not reported
Quantity:	290.00 Pounds

Manifest Year:	Not reported
Waste Code:	D004 D014 D016 D020 D036
Hand Code:	Not reported
Quantity:	1,000.00 Pounds

Manifest Number:	012348416JJK
EPA ID:	VTD988366563
Date Shipped:	5/16/2015
TSDF EPA ID:	NJD002200046
Transporter EPA ID:	NJ0000027193
Transporter 2 EPA ID:	Not reported
Transporter 3 EPA ID:	Not reported
Transporter 4 EPA ID:	Not reported
Transporter 5 EPA ID:	Not reported
Transporter 6 EPA ID:	Not reported
Transporter 7 EPA ID:	Not reported
Transporter 8 EPA ID:	Not reported

WINDHAM COUNTY SOLID WASTE MGT DIST (Continued) **1000188963**

Transporter 9 EPA ID:	Not reported
Transporter 10 EPA ID:	Not reported
Date Trans1 Transported Waste:	Not reported
Date Trans2 Transported Waste:	Not reported
Date Trans3 Transported Waste:	Not reported
Date Trans4 Transported Waste:	Not reported
Date Trans5 Transported Waste:	Not reported
Date Trans6 Transported Waste:	Not reported
Date Trans7 Transported Waste:	Not reported
Date Trans8 Transported Waste:	Not reported
Date Trans9 Transported Waste:	Not reported
Date Trans10 Transported Waste:	Not reported
Date TSDF Received Waste:	Not reported
TSDF EPA Facility Name:	Not reported
QTY Units:	Not reported
Transporter SEQ ID:	Not reported
Transporter-1 Date:	Not reported
Waste SEQ ID:	Not reported
Waste Type Code 2:	Not reported
Waste Type Code 3:	Not reported
Waste Type Code 4:	Not reported
Waste Type Code 5:	Not reported
Waste Type Code 6:	Not reported
Date Accepted:	Not reported
Manifest Discrepancy Type:	Not reported
Data Entry Number:	Not reported
Was Load Rejected:	BRATTLEBORO 05301
Reason Load Was Rejected:	Not reported

Manifest Number:	008777026JJK
EPA ID:	VTD988366563
Date Shipped:	7/7/2011
TSDF EPA ID:	NJD002200046
Transporter EPA ID:	NJ0000027193
Transporter 2 EPA ID:	Not reported
Transporter 3 EPA ID:	Not reported
Transporter 4 EPA ID:	Not reported
Transporter 5 EPA ID:	Not reported
Transporter 6 EPA ID:	Not reported
Transporter 7 EPA ID:	Not reported
Transporter 8 EPA ID:	Not reported
Transporter 9 EPA ID:	Not reported
Transporter 10 EPA ID:	Not reported
Date Trans1 Transported Waste:	Not reported
Date Trans2 Transported Waste:	Not reported
Date Trans3 Transported Waste:	Not reported
Date Trans4 Transported Waste:	Not reported
Date Trans5 Transported Waste:	Not reported
Date Trans6 Transported Waste:	Not reported
Date Trans7 Transported Waste:	Not reported
Date Trans8 Transported Waste:	Not reported
Date Trans9 Transported Waste:	Not reported
Date Trans10 Transported Waste:	Not reported
Date TSDF Received Waste:	Not reported
TSDF EPA Facility Name:	Not reported
QTY Units:	Not reported
Transporter SEQ ID:	Not reported

WINDHAM COUNTY SOLID WASTE MGT DIST (Continued) **1000188963**

Transporter-1 Date:	Not reported
Waste SEQ ID:	Not reported
Waste Type Code 2:	Not reported
Waste Type Code 3:	Not reported
Waste Type Code 4:	Not reported
Waste Type Code 5:	Not reported
Waste Type Code 6:	Not reported
Date Accepted:	Not reported
Manifest Discrepancy Type:	Not reported
Data Entry Number:	Not reported
Was Load Rejected:	BRATTLEBORO 05301
Reason Load Was Rejected:	Not reported

Waste:

Manifest Year:	Not reported
Waste Code:	D001
Hand Code:	H141
Quantity:	50.00 Pounds
Manifest Year:	Not reported
Waste Code:	D001
Hand Code:	H061
Quantity:	50.00 gallons
Manifest Year:	Not reported
Waste Code:	D001
Hand Code:	H061
Quantity:	900.00 Pounds
Manifest Year:	Not reported
Waste Code:	D001
Hand Code:	H141
Quantity:	300.00 Pounds

Manifest Number:	009788789JJK
EPA ID:	VTD988366563
Date Shipped:	6/27/2012
TSDF EPA ID:	NJD002200046
Transporter EPA ID:	NJ0000027193
Transporter 2 EPA ID:	Not reported
Transporter 3 EPA ID:	Not reported
Transporter 4 EPA ID:	Not reported
Transporter 5 EPA ID:	Not reported
Transporter 6 EPA ID:	Not reported
Transporter 7 EPA ID:	Not reported
Transporter 8 EPA ID:	Not reported
Transporter 9 EPA ID:	Not reported
Transporter 10 EPA ID:	Not reported
Date Trans1 Transported Waste:	Not reported
Date Trans2 Transported Waste:	Not reported
Date Trans3 Transported Waste:	Not reported
Date Trans4 Transported Waste:	Not reported
Date Trans5 Transported Waste:	Not reported
Date Trans6 Transported Waste:	Not reported
Date Trans7 Transported Waste:	Not reported
Date Trans8 Transported Waste:	Not reported
Date Trans9 Transported Waste:	Not reported

WINDHAM COUNTY SOLID WASTE MGT DIST (Continued) **1000188963**

Date Trans10 Transported Waste:	Not reported
Date TSDF Received Waste:	Not reported
TSDF EPA Facility Name:	Not reported
QTY Units:	Not reported
Transporter SEQ ID:	Not reported
Transporter-1 Date:	Not reported
Waste SEQ ID:	Not reported
Waste Type Code 2:	Not reported
Waste Type Code 3:	Not reported
Waste Type Code 4:	Not reported
Waste Type Code 5:	Not reported
Waste Type Code 6:	Not reported
Date Accepted:	Not reported
Manifest Discrepancy Type:	Not reported
Data Entry Number:	Not reported
Was Load Rejected:	BRATTLEBORO 05301
Reason Load Was Rejected:	Not reported

Waste:

Manifest Year:	Not reported
Waste Code:	D001 F003 F005 D018 D035
Hand Code:	Not reported
Quantity:	55.00 gallons
Manifest Year:	Not reported
Waste Code:	D001
Hand Code:	Not reported
Quantity:	800.00 Pounds
Manifest Year:	Not reported
Waste Code:	D001 F003 F005
Hand Code:	Not reported
Quantity:	4,200.00 Pounds
Manifest Number:	005880553JJK
EPA ID:	VTD988366563
Date Shipped:	07/15/2010
TSDF EPA ID:	NJD002200046
Transporter EPA ID:	NJ0000027193
Transporter 2 EPA ID:	Not reported
Transporter 3 EPA ID:	Not reported
Transporter 4 EPA ID:	Not reported
Transporter 5 EPA ID:	Not reported
Transporter 6 EPA ID:	Not reported
Transporter 7 EPA ID:	Not reported
Transporter 8 EPA ID:	Not reported
Transporter 9 EPA ID:	Not reported
Transporter 10 EPA ID:	Not reported
Date Trans1 Transported Waste:	07/15/2010
Date Trans2 Transported Waste:	Not reported
Date Trans3 Transported Waste:	Not reported
Date Trans4 Transported Waste:	Not reported
Date Trans5 Transported Waste:	Not reported
Date Trans6 Transported Waste:	Not reported
Date Trans7 Transported Waste:	Not reported
Date Trans8 Transported Waste:	Not reported
Date Trans9 Transported Waste:	Not reported

WINDHAM COUNTY SOLID WASTE MGT DIST (Continued) **1000188963**

Date Trans10 Transported Waste:	Not reported
Date TSDF Received Waste:	07/22/2010
TSDF EPA Facility Name:	Not reported
QTY Units:	Not reported
Transporter SEQ ID:	Not reported
Transporter-1 Date:	Not reported
Waste SEQ ID:	Not reported
Waste Type Code 2:	Not reported
Waste Type Code 3:	Not reported
Waste Type Code 4:	Not reported
Waste Type Code 5:	Not reported
Waste Type Code 6:	Not reported
Date Accepted:	Not reported
Manifest Discrepancy Type:	Not reported
Data Entry Number:	Not reported
Was Load Rejected:	BRATTLEBORO 05301
Reason Load Was Rejected:	Not reported

Waste:

Manifest Year:	Not reported
Waste Code:	D001
Hand Code:	H141
Quantity:	200 P

Manifest Number:	005875113JJK
EPA ID:	VTD988366563
Date Shipped:	06/02/2010
TSDF EPA ID:	NJD002200046
Transporter EPA ID:	NJ0000027193
Transporter 2 EPA ID:	Not reported
Transporter 3 EPA ID:	Not reported
Transporter 4 EPA ID:	Not reported
Transporter 5 EPA ID:	Not reported
Transporter 6 EPA ID:	Not reported
Transporter 7 EPA ID:	Not reported
Transporter 8 EPA ID:	Not reported
Transporter 9 EPA ID:	Not reported
Transporter 10 EPA ID:	Not reported
Date Trans1 Transported Waste:	06/02/2010
Date Trans2 Transported Waste:	Not reported
Date Trans3 Transported Waste:	Not reported
Date Trans4 Transported Waste:	Not reported
Date Trans5 Transported Waste:	Not reported
Date Trans6 Transported Waste:	Not reported
Date Trans7 Transported Waste:	Not reported
Date Trans8 Transported Waste:	Not reported
Date Trans9 Transported Waste:	Not reported
Date Trans10 Transported Waste:	Not reported
Date TSDF Received Waste:	06/09/2010
TSDF EPA Facility Name:	Not reported
QTY Units:	Not reported
Transporter SEQ ID:	Not reported
Transporter-1 Date:	Not reported
Waste SEQ ID:	Not reported
Waste Type Code 2:	Not reported
Waste Type Code 3:	Not reported
Waste Type Code 4:	Not reported

WINDHAM COUNTY SOLID WASTE MGT DIST (Continued) **1000188963**

Waste Type Code 5:	Not reported
Waste Type Code 6:	Not reported
Date Accepted:	Not reported
Manifest Discrepancy Type:	Not reported
Data Entry Number:	Not reported
Was Load Rejected:	BRATTLEBORO 05301
Reason Load Was Rejected:	Not reported

Waste:

Manifest Year:	Not reported
Waste Code:	D001
Hand Code:	H061
Quantity:	55 G
Manifest Year:	Not reported
Waste Code:	D001
Hand Code:	H061
Quantity:	300 P
Manifest Year:	Not reported
Waste Code:	D001
Hand Code:	H141
Quantity:	150 P
Manifest Number:	009796813JJK
EPA ID:	VTD988366563
Date Shipped:	11/1/2013
TSDF EPA ID:	NJD002200046
Transporter EPA ID:	NJ0000027193
Transporter 2 EPA ID:	Not reported
Transporter 3 EPA ID:	Not reported
Transporter 4 EPA ID:	Not reported
Transporter 5 EPA ID:	Not reported
Transporter 6 EPA ID:	Not reported
Transporter 7 EPA ID:	Not reported
Transporter 8 EPA ID:	Not reported
Transporter 9 EPA ID:	Not reported
Transporter 10 EPA ID:	Not reported
Date Trans1 Transported Waste:	Not reported
Date Trans2 Transported Waste:	Not reported
Date Trans3 Transported Waste:	Not reported
Date Trans4 Transported Waste:	Not reported
Date Trans5 Transported Waste:	Not reported
Date Trans6 Transported Waste:	Not reported
Date Trans7 Transported Waste:	Not reported
Date Trans8 Transported Waste:	Not reported
Date Trans9 Transported Waste:	Not reported
Date Trans10 Transported Waste:	Not reported
Date TSDF Received Waste:	Not reported
TSDF EPA Facility Name:	Not reported
QTY Units:	Not reported
Transporter SEQ ID:	Not reported
Transporter-1 Date:	Not reported
Waste SEQ ID:	Not reported
Waste Type Code 2:	Not reported
Waste Type Code 3:	Not reported
Waste Type Code 4:	Not reported

WINDHAM COUNTY SOLID WASTE MGT DIST (Continued) **1000188963**

Waste Type Code 5:	Not reported
Waste Type Code 6:	Not reported
Date Accepted:	Not reported
Manifest Discrepancy Type:	Not reported
Data Entry Number:	Not reported
Was Load Rejected:	BRATTLEBORO 05301
Reason Load Was Rejected:	Not reported

Waste:

Manifest Year:	Not reported
Waste Code:	D001
Hand Code:	Not reported
Quantity:	135.00 Pounds
Manifest Year:	Not reported
Waste Code:	D001 F003 F005 D018 D035
Hand Code:	Not reported
Quantity:	450.00 gallons
Manifest Year:	Not reported
Waste Code:	D001 F003 F005
Hand Code:	Not reported
Quantity:	6,000.00 Pounds
Manifest Year:	Not reported
Waste Code:	D001
Hand Code:	Not reported
Quantity:	300.00 Pounds
Manifest Year:	Not reported
Waste Code:	D001
Hand Code:	Not reported
Quantity:	800.00 Pounds

Manifest Number:	005873612JJK
EPA ID:	VTD988366563
Date Shipped:	11/07/2009
TSDF EPA ID:	NJD002200046
Transporter EPA ID:	NJ0000027193
Transporter 2 EPA ID:	Not reported
Transporter 3 EPA ID:	Not reported
Transporter 4 EPA ID:	Not reported
Transporter 5 EPA ID:	Not reported
Transporter 6 EPA ID:	Not reported
Transporter 7 EPA ID:	Not reported
Transporter 8 EPA ID:	Not reported
Transporter 9 EPA ID:	Not reported
Transporter 10 EPA ID:	Not reported
Date Trans1 Transported Waste:	11/07/2009
Date Trans2 Transported Waste:	Not reported
Date Trans3 Transported Waste:	Not reported
Date Trans4 Transported Waste:	Not reported
Date Trans5 Transported Waste:	Not reported
Date Trans6 Transported Waste:	Not reported
Date Trans7 Transported Waste:	Not reported
Date Trans8 Transported Waste:	Not reported
Date Trans9 Transported Waste:	Not reported

WINDHAM COUNTY SOLID WASTE MGT DIST (Continued) **1000188963**

Date Trans10 Transported Waste:	Not reported
Date TSDF Received Waste:	11/12/2009
TSDF EPA Facility Name:	Not reported
QTY Units:	Not reported
Transporter SEQ ID:	Not reported
Transporter-1 Date:	Not reported
Waste SEQ ID:	Not reported
Waste Type Code 2:	Not reported
Waste Type Code 3:	Not reported
Waste Type Code 4:	Not reported
Waste Type Code 5:	Not reported
Waste Type Code 6:	Not reported
Date Accepted:	Not reported
Manifest Discrepancy Type:	Not reported
Data Entry Number:	Not reported
Was Load Rejected:	BRATTLEBORO 05301
Reason Load Was Rejected:	Not reported

Waste:

Manifest Year:	Not reported
Waste Code:	D001
Hand Code:	H061
Quantity:	6000 P
Manifest Year:	Not reported
Waste Code:	D001
Hand Code:	H061
Quantity:	2000 P
Manifest Year:	Not reported
Waste Code:	D001
Hand Code:	H061
Quantity:	3200 P
Manifest Year:	Not reported
Waste Code:	D001
Hand Code:	H141
Quantity:	2000 P

Manifest Number:	009791115JJK
EPA ID:	VTD988366563
Date Shipped:	5/18/2013
TSDF EPA ID:	NJD002200046
Transporter EPA ID:	NJ0000027193
Transporter 2 EPA ID:	Not reported
Transporter 3 EPA ID:	Not reported
Transporter 4 EPA ID:	Not reported
Transporter 5 EPA ID:	Not reported
Transporter 6 EPA ID:	Not reported
Transporter 7 EPA ID:	Not reported
Transporter 8 EPA ID:	Not reported
Transporter 9 EPA ID:	Not reported
Transporter 10 EPA ID:	Not reported
Date Trans1 Transported Waste:	Not reported
Date Trans2 Transported Waste:	Not reported
Date Trans3 Transported Waste:	Not reported
Date Trans4 Transported Waste:	Not reported

WINDHAM COUNTY SOLID WASTE MGT DIST (Continued) **1000188963**

Date Trans5 Transported Waste:	Not reported
Date Trans6 Transported Waste:	Not reported
Date Trans7 Transported Waste:	Not reported
Date Trans8 Transported Waste:	Not reported
Date Trans9 Transported Waste:	Not reported
Date Trans10 Transported Waste:	Not reported
Date TSDF Received Waste:	Not reported
TSDF EPA Facility Name:	Not reported
QTY Units:	Not reported
Transporter SEQ ID:	Not reported
Transporter-1 Date:	Not reported
Waste SEQ ID:	Not reported
Waste Type Code 2:	Not reported
Waste Type Code 3:	Not reported
Waste Type Code 4:	Not reported
Waste Type Code 5:	Not reported
Waste Type Code 6:	Not reported
Date Accepted:	Not reported
Manifest Discrepancy Type:	Not reported
Data Entry Number:	Not reported
Was Load Rejected:	BRATTLEBORO 05301
Reason Load Was Rejected:	Not reported

Waste:

Manifest Year:	Not reported
Waste Code:	D001
Hand Code:	Not reported
Quantity:	5.00 Pounds

Manifest Year:	Not reported
Waste Code:	D001 D007
Hand Code:	Not reported
Quantity:	400.00 Pounds

Manifest Number:	005873613JJK
EPA ID:	VTD988366563
Date Shipped:	11/07/2009
TSDF EPA ID:	NJD002200046
Transporter EPA ID:	NJ0000027193
Transporter 2 EPA ID:	Not reported
Transporter 3 EPA ID:	Not reported
Transporter 4 EPA ID:	Not reported
Transporter 5 EPA ID:	Not reported
Transporter 6 EPA ID:	Not reported
Transporter 7 EPA ID:	Not reported
Transporter 8 EPA ID:	Not reported
Transporter 9 EPA ID:	Not reported
Transporter 10 EPA ID:	Not reported
Date Trans1 Transported Waste:	11/07/2009
Date Trans2 Transported Waste:	Not reported
Date Trans3 Transported Waste:	Not reported
Date Trans4 Transported Waste:	Not reported
Date Trans5 Transported Waste:	Not reported
Date Trans6 Transported Waste:	Not reported
Date Trans7 Transported Waste:	Not reported
Date Trans8 Transported Waste:	Not reported
Date Trans9 Transported Waste:	Not reported

WINDHAM COUNTY SOLID WASTE MGT DIST (Continued) **1000188963**

Date Trans10 Transported Waste:	Not reported
Date TSDF Received Waste:	11/12/2009
TSDF EPA Facility Name:	Not reported
QTY Units:	Not reported
Transporter SEQ ID:	Not reported
Transporter-1 Date:	Not reported
Waste SEQ ID:	Not reported
Waste Type Code 2:	Not reported
Waste Type Code 3:	Not reported
Waste Type Code 4:	Not reported
Waste Type Code 5:	Not reported
Waste Type Code 6:	Not reported
Date Accepted:	Not reported
Manifest Discrepancy Type:	Not reported
Data Entry Number:	Not reported
Was Load Rejected:	BRATTLEBORO 05301
Reason Load Was Rejected:	Not reported

Waste:

Manifest Year:	Not reported
Waste Code:	D001
Hand Code:	H141
Quantity:	50 P

Manifest Year:	Not reported
Waste Code:	D001
Hand Code:	H141
Quantity:	10 P

Manifest Number:	009788550JJK
EPA ID:	VTD988366563
Date Shipped:	5/30/2012
TSDF EPA ID:	NJD002200046
Transporter EPA ID:	NJ0000027193
Transporter 2 EPA ID:	Not reported
Transporter 3 EPA ID:	Not reported
Transporter 4 EPA ID:	Not reported
Transporter 5 EPA ID:	Not reported
Transporter 6 EPA ID:	Not reported
Transporter 7 EPA ID:	Not reported
Transporter 8 EPA ID:	Not reported
Transporter 9 EPA ID:	Not reported
Transporter 10 EPA ID:	Not reported
Date Trans1 Transported Waste:	Not reported
Date Trans2 Transported Waste:	Not reported
Date Trans3 Transported Waste:	Not reported
Date Trans4 Transported Waste:	Not reported
Date Trans5 Transported Waste:	Not reported
Date Trans6 Transported Waste:	Not reported
Date Trans7 Transported Waste:	Not reported
Date Trans8 Transported Waste:	Not reported
Date Trans9 Transported Waste:	Not reported
Date Trans10 Transported Waste:	Not reported
Date TSDF Received Waste:	Not reported
TSDF EPA Facility Name:	Not reported
QTY Units:	Not reported
Transporter SEQ ID:	Not reported

WINDHAM COUNTY SOLID WASTE MGT DIST (Continued) **1000188963**

Transporter-1 Date:	Not reported
Waste SEQ ID:	Not reported
Waste Type Code 2:	Not reported
Waste Type Code 3:	Not reported
Waste Type Code 4:	Not reported
Waste Type Code 5:	Not reported
Waste Type Code 6:	Not reported
Date Accepted:	Not reported
Manifest Discrepancy Type:	Not reported
Data Entry Number:	Not reported
Was Load Rejected:	BRATTLEBORO 05301
Reason Load Was Rejected:	Not reported

Waste:

Manifest Year:	Not reported
Waste Code:	D004 D014 D016 D020 D036
Hand Code:	Not reported
Quantity:	75.00 Pounds

Manifest Year:	Not reported
Waste Code:	D002
Hand Code:	Not reported
Quantity:	50.00 Pounds

Manifest Year:	Not reported
Waste Code:	D002
Hand Code:	Not reported
Quantity:	30.00 Pounds

Manifest Year:	Not reported
Waste Code:	D004 D014 D016 D020 D036
Hand Code:	Not reported
Quantity:	200.00 Pounds

Manifest Number:	008778316JJK
EPA ID:	VTD988366563
Date Shipped:	11/5/2011
TSDF EPA ID:	NJD002200046
Transporter EPA ID:	NJ0000027193
Transporter 2 EPA ID:	Not reported
Transporter 3 EPA ID:	Not reported
Transporter 4 EPA ID:	Not reported
Transporter 5 EPA ID:	Not reported
Transporter 6 EPA ID:	Not reported
Transporter 7 EPA ID:	Not reported
Transporter 8 EPA ID:	Not reported
Transporter 9 EPA ID:	Not reported
Transporter 10 EPA ID:	Not reported
Date Trans1 Transported Waste:	Not reported
Date Trans2 Transported Waste:	Not reported
Date Trans3 Transported Waste:	Not reported
Date Trans4 Transported Waste:	Not reported
Date Trans5 Transported Waste:	Not reported
Date Trans6 Transported Waste:	Not reported
Date Trans7 Transported Waste:	Not reported
Date Trans8 Transported Waste:	Not reported
Date Trans9 Transported Waste:	Not reported

WINDHAM COUNTY SOLID WASTE MGT DIST (Continued) **1000188963**

Date Trans10 Transported Waste:	Not reported
Date TSDF Received Waste:	Not reported
TSDF EPA Facility Name:	Not reported
QTY Units:	Not reported
Transporter SEQ ID:	Not reported
Transporter-1 Date:	Not reported
Waste SEQ ID:	Not reported
Waste Type Code 2:	Not reported
Waste Type Code 3:	Not reported
Waste Type Code 4:	Not reported
Waste Type Code 5:	Not reported
Waste Type Code 6:	Not reported
Date Accepted:	Not reported
Manifest Discrepancy Type:	Not reported
Data Entry Number:	Not reported
Was Load Rejected:	BRATTLEBORO 05301
Reason Load Was Rejected:	Not reported

Waste:

Manifest Year:	Not reported
Waste Code:	D001
Hand Code:	H141
Quantity:	125.00 Pounds

Manifest Year:	Not reported
Waste Code:	D001
Hand Code:	H141
Quantity:	2.00 Pounds

Manifest Number:	009791113JJK
EPA ID:	VTD988366563
Date Shipped:	5/18/2013
TSDF EPA ID:	NJD002200046
Transporter EPA ID:	NJ0000027193
Transporter 2 EPA ID:	Not reported
Transporter 3 EPA ID:	Not reported
Transporter 4 EPA ID:	Not reported
Transporter 5 EPA ID:	Not reported
Transporter 6 EPA ID:	Not reported
Transporter 7 EPA ID:	Not reported
Transporter 8 EPA ID:	Not reported
Transporter 9 EPA ID:	Not reported
Transporter 10 EPA ID:	Not reported
Date Trans1 Transported Waste:	Not reported
Date Trans2 Transported Waste:	Not reported
Date Trans3 Transported Waste:	Not reported
Date Trans4 Transported Waste:	Not reported
Date Trans5 Transported Waste:	Not reported
Date Trans6 Transported Waste:	Not reported
Date Trans7 Transported Waste:	Not reported
Date Trans8 Transported Waste:	Not reported
Date Trans9 Transported Waste:	Not reported
Date Trans10 Transported Waste:	Not reported
Date TSDF Received Waste:	Not reported
TSDF EPA Facility Name:	Not reported
QTY Units:	Not reported
Transporter SEQ ID:	Not reported

WINDHAM COUNTY SOLID WASTE MGT DIST (Continued) **1000188963**

Transporter-1 Date:	Not reported
Waste SEQ ID:	Not reported
Waste Type Code 2:	Not reported
Waste Type Code 3:	Not reported
Waste Type Code 4:	Not reported
Waste Type Code 5:	Not reported
Waste Type Code 6:	Not reported
Date Accepted:	Not reported
Manifest Discrepancy Type:	Not reported
Data Entry Number:	Not reported
Was Load Rejected:	BRATTLEBORO 05301
Reason Load Was Rejected:	Not reported

Waste:

Manifest Year:	Not reported
Waste Code:	D004 D014 D016 D020 D036
Hand Code:	Not reported
Quantity:	1,000.00 Pounds
Manifest Year:	Not reported
Waste Code:	D002
Hand Code:	Not reported
Quantity:	700.00 Pounds
Manifest Year:	Not reported
Waste Code:	D002
Hand Code:	Not reported
Quantity:	600.00 Pounds
Manifest Year:	Not reported
Waste Code:	D004 D014 D016 D020 D036
Hand Code:	Not reported
Quantity:	700.00 Pounds

Manifest Number:	008777246JJK
EPA ID:	VTD988366563
Date Shipped:	7/28/2011
TSDF EPA ID:	NJD002200046
Transporter EPA ID:	NJ0000027193
Transporter 2 EPA ID:	Not reported
Transporter 3 EPA ID:	Not reported
Transporter 4 EPA ID:	Not reported
Transporter 5 EPA ID:	Not reported
Transporter 6 EPA ID:	Not reported
Transporter 7 EPA ID:	Not reported
Transporter 8 EPA ID:	Not reported
Transporter 9 EPA ID:	Not reported
Transporter 10 EPA ID:	Not reported
Date Trans1 Transported Waste:	Not reported
Date Trans2 Transported Waste:	Not reported
Date Trans3 Transported Waste:	Not reported
Date Trans4 Transported Waste:	Not reported
Date Trans5 Transported Waste:	Not reported
Date Trans6 Transported Waste:	Not reported
Date Trans7 Transported Waste:	Not reported
Date Trans8 Transported Waste:	Not reported
Date Trans9 Transported Waste:	Not reported

WINDHAM COUNTY SOLID WASTE MGT DIST (Continued) **1000188963**

Date Trans10 Transported Waste:	Not reported
Date TSDF Received Waste:	Not reported
TSDF EPA Facility Name:	Not reported
QTY Units:	Not reported
Transporter SEQ ID:	Not reported
Transporter-1 Date:	Not reported
Waste SEQ ID:	Not reported
Waste Type Code 2:	Not reported
Waste Type Code 3:	Not reported
Waste Type Code 4:	Not reported
Waste Type Code 5:	Not reported
Waste Type Code 6:	Not reported
Date Accepted:	Not reported
Manifest Discrepancy Type:	Not reported
Data Entry Number:	Not reported
Was Load Rejected:	BRATTLEBORO 05301
Reason Load Was Rejected:	Not reported

Waste:

Manifest Year:	Not reported
Waste Code:	D001
Hand Code:	H141
Quantity:	30.00 Pounds
Manifest Year:	Not reported
Waste Code:	D001
Hand Code:	H061
Quantity:	110.00 gallons
Manifest Year:	Not reported
Waste Code:	D001
Hand Code:	H061
Quantity:	800.00 Pounds
Manifest Year:	Not reported
Waste Code:	D001
Hand Code:	H141
Quantity:	500.00 Pounds
Manifest Number:	005880551JJK
EPA ID:	VTD988366563
Date Shipped:	07/15/2010
TSDF EPA ID:	NJD002200046
Transporter EPA ID:	NJ0000027193
Transporter 2 EPA ID:	Not reported
Transporter 3 EPA ID:	Not reported
Transporter 4 EPA ID:	Not reported
Transporter 5 EPA ID:	Not reported
Transporter 6 EPA ID:	Not reported
Transporter 7 EPA ID:	Not reported
Transporter 8 EPA ID:	Not reported
Transporter 9 EPA ID:	Not reported
Transporter 10 EPA ID:	Not reported
Date Trans1 Transported Waste:	07/15/2010
Date Trans2 Transported Waste:	Not reported
Date Trans3 Transported Waste:	Not reported
Date Trans4 Transported Waste:	Not reported

WINDHAM COUNTY SOLID WASTE MGT DIST (Continued) **1000188963**

Date Trans5 Transported Waste:	Not reported
Date Trans6 Transported Waste:	Not reported
Date Trans7 Transported Waste:	Not reported
Date Trans8 Transported Waste:	Not reported
Date Trans9 Transported Waste:	Not reported
Date Trans10 Transported Waste:	Not reported
Date TSDF Received Waste:	07/22/2010
TSDF EPA Facility Name:	Not reported
QTY Units:	Not reported
Transporter SEQ ID:	Not reported
Transporter-1 Date:	Not reported
Waste SEQ ID:	Not reported
Waste Type Code 2:	Not reported
Waste Type Code 3:	Not reported
Waste Type Code 4:	Not reported
Waste Type Code 5:	Not reported
Waste Type Code 6:	Not reported
Date Accepted:	Not reported
Manifest Discrepancy Type:	Not reported
Data Entry Number:	Not reported
Was Load Rejected:	BRATTLEBORO 05301
Reason Load Was Rejected:	Not reported

Waste:

Manifest Year:	Not reported
Waste Code:	F001
Hand Code:	H061
Quantity:	500 P

Manifest Number:	005881909JJK
EPA ID:	VTD988366563
Date Shipped:	11/06/2010
TSDF EPA ID:	NJD002200046
Transporter EPA ID:	NJ0000027193
Transporter 2 EPA ID:	Not reported
Transporter 3 EPA ID:	Not reported
Transporter 4 EPA ID:	Not reported
Transporter 5 EPA ID:	Not reported
Transporter 6 EPA ID:	Not reported
Transporter 7 EPA ID:	Not reported
Transporter 8 EPA ID:	Not reported
Transporter 9 EPA ID:	Not reported
Transporter 10 EPA ID:	Not reported
Date Trans1 Transported Waste:	11/06/2010
Date Trans2 Transported Waste:	Not reported
Date Trans3 Transported Waste:	Not reported
Date Trans4 Transported Waste:	Not reported
Date Trans5 Transported Waste:	Not reported
Date Trans6 Transported Waste:	Not reported
Date Trans7 Transported Waste:	Not reported
Date Trans8 Transported Waste:	Not reported
Date Trans9 Transported Waste:	Not reported
Date Trans10 Transported Waste:	Not reported
Date TSDF Received Waste:	11/12/2010
TSDF EPA Facility Name:	Not reported
QTY Units:	Not reported
Transporter SEQ ID:	Not reported

WINDHAM COUNTY SOLID WASTE MGT DIST (Continued) **1000188963**

Transporter-1 Date:	Not reported
Waste SEQ ID:	Not reported
Waste Type Code 2:	Not reported
Waste Type Code 3:	Not reported
Waste Type Code 4:	Not reported
Waste Type Code 5:	Not reported
Waste Type Code 6:	Not reported
Date Accepted:	Not reported
Manifest Discrepancy Type:	Not reported
Data Entry Number:	Not reported
Was Load Rejected:	BRATTLEBORO 05301
Reason Load Was Rejected:	Not reported

Waste:

Manifest Year:	Not reported
Waste Code:	D001
Hand Code:	H141
Quantity:	2 P

Manifest Year:	Not reported
Waste Code:	D001
Hand Code:	H141
Quantity:	300 P

Manifest Year:	Not reported
Waste Code:	D001
Hand Code:	H141
Quantity:	15 P

Manifest Number:	005881910JJK
EPA ID:	VTD988366563
Date Shipped:	11/06/2010
TSDF EPA ID:	NJD002200046
Transporter EPA ID:	NJ0000027193
Transporter 2 EPA ID:	Not reported
Transporter 3 EPA ID:	Not reported
Transporter 4 EPA ID:	Not reported
Transporter 5 EPA ID:	Not reported
Transporter 6 EPA ID:	Not reported
Transporter 7 EPA ID:	Not reported
Transporter 8 EPA ID:	Not reported
Transporter 9 EPA ID:	Not reported
Transporter 10 EPA ID:	Not reported
Date Trans1 Transported Waste:	11/06/2010
Date Trans2 Transported Waste:	Not reported
Date Trans3 Transported Waste:	Not reported
Date Trans4 Transported Waste:	Not reported
Date Trans5 Transported Waste:	Not reported
Date Trans6 Transported Waste:	Not reported
Date Trans7 Transported Waste:	Not reported
Date Trans8 Transported Waste:	Not reported
Date Trans9 Transported Waste:	Not reported
Date Trans10 Transported Waste:	Not reported
Date TSDF Received Waste:	11/12/2010
TSDF EPA Facility Name:	Not reported
QTY Units:	Not reported
Transporter SEQ ID:	Not reported

WINDHAM COUNTY SOLID WASTE MGT DIST (Continued) **1000188963**

Transporter-1 Date:	Not reported
Waste SEQ ID:	Not reported
Waste Type Code 2:	Not reported
Waste Type Code 3:	Not reported
Waste Type Code 4:	Not reported
Waste Type Code 5:	Not reported
Waste Type Code 6:	Not reported
Date Accepted:	Not reported
Manifest Discrepancy Type:	Not reported
Data Entry Number:	Not reported
Was Load Rejected:	BRATTLEBORO 05301
Reason Load Was Rejected:	Not reported

Waste:

Manifest Year:	Not reported
Waste Code:	D001
Hand Code:	H061
Quantity:	125 P

Manifest Number:	009788551JJK
EPA ID:	VTD988366563
Date Shipped:	5/30/2012
TSDF EPA ID:	NJD002200046
Transporter EPA ID:	NJ0000027193
Transporter 2 EPA ID:	Not reported
Transporter 3 EPA ID:	Not reported
Transporter 4 EPA ID:	Not reported
Transporter 5 EPA ID:	Not reported
Transporter 6 EPA ID:	Not reported
Transporter 7 EPA ID:	Not reported
Transporter 8 EPA ID:	Not reported
Transporter 9 EPA ID:	Not reported
Transporter 10 EPA ID:	Not reported
Date Trans1 Transported Waste:	Not reported
Date Trans2 Transported Waste:	Not reported
Date Trans3 Transported Waste:	Not reported
Date Trans4 Transported Waste:	Not reported
Date Trans5 Transported Waste:	Not reported
Date Trans6 Transported Waste:	Not reported
Date Trans7 Transported Waste:	Not reported
Date Trans8 Transported Waste:	Not reported
Date Trans9 Transported Waste:	Not reported
Date Trans10 Transported Waste:	Not reported
Date TSDF Received Waste:	Not reported
TSDF EPA Facility Name:	Not reported
QTY Units:	Not reported
Transporter SEQ ID:	Not reported
Transporter-1 Date:	Not reported
Waste SEQ ID:	Not reported
Waste Type Code 2:	Not reported
Waste Type Code 3:	Not reported
Waste Type Code 4:	Not reported
Waste Type Code 5:	Not reported
Waste Type Code 6:	Not reported
Date Accepted:	Not reported
Manifest Discrepancy Type:	Not reported
Data Entry Number:	Not reported

WINDHAM COUNTY SOLID WASTE MGT DIST (Continued) **1000188963**

Was Load Rejected:	BRATTLEBORO 05301
Reason Load Was Rejected:	Not reported

Waste:

Manifest Year:	Not reported
Waste Code:	D001 F003 F005 D018 D035
Hand Code:	Not reported
Quantity:	55.00 gallons
Manifest Year:	Not reported
Waste Code:	D001 D007
Hand Code:	Not reported
Quantity:	50.00 Pounds
Manifest Year:	Not reported
Waste Code:	D001
Hand Code:	Not reported
Quantity:	500.00 Pounds
Manifest Year:	Not reported
Waste Code:	D001 F003 F005
Hand Code:	Not reported
Quantity:	5,400.00 Pounds
Manifest Number:	009791114JJK
EPA ID:	VTD988366563
Date Shipped:	5/18/2013
TSDF EPA ID:	NJD002200046
Transporter EPA ID:	NJ0000027193
Transporter 2 EPA ID:	Not reported
Transporter 3 EPA ID:	Not reported
Transporter 4 EPA ID:	Not reported
Transporter 5 EPA ID:	Not reported
Transporter 6 EPA ID:	Not reported
Transporter 7 EPA ID:	Not reported
Transporter 8 EPA ID:	Not reported
Transporter 9 EPA ID:	Not reported
Transporter 10 EPA ID:	Not reported
Date Trans1 Transported Waste:	Not reported
Date Trans2 Transported Waste:	Not reported
Date Trans3 Transported Waste:	Not reported
Date Trans4 Transported Waste:	Not reported
Date Trans5 Transported Waste:	Not reported
Date Trans6 Transported Waste:	Not reported
Date Trans7 Transported Waste:	Not reported
Date Trans8 Transported Waste:	Not reported
Date Trans9 Transported Waste:	Not reported
Date Trans10 Transported Waste:	Not reported
Date TSDF Received Waste:	Not reported
TSDF EPA Facility Name:	Not reported
QTY Units:	Not reported
Transporter SEQ ID:	Not reported
Transporter-1 Date:	Not reported
Waste SEQ ID:	Not reported
Waste Type Code 2:	Not reported
Waste Type Code 3:	Not reported
Waste Type Code 4:	Not reported

WINDHAM COUNTY SOLID WASTE MGT DIST (Continued) **1000188963**

Waste Type Code 5: Not reported
Waste Type Code 6: Not reported
Date Accepted: Not reported
Manifest Discrepancy Type: Not reported
Data Entry Number: Not reported
Was Load Rejected: BRATTLEBORO 05301
Reason Load Was Rejected: Not reported

Waste:
Manifest Year: Not reported
Waste Code: D001
Hand Code: Not reported
Quantity: 800.00 Pounds

Manifest Year: Not reported
Waste Code: D001 F003 F005
Hand Code: Not reported
Quantity: 9,600.00 Pounds

Manifest Year: Not reported
Waste Code: D001
Hand Code: Not reported
Quantity: 1,800.00 Pounds

Manifest Year: Not reported
Waste Code: D001 F003 F005 D018 D035
Hand Code: Not reported
Quantity: 4,000.00 Pounds

Manifest Number: 007967293JJK
EPA ID: VTD988366563
Date Shipped: 5/12/2011
TSDF EPA ID: NJD002200046
Transporter EPA ID: NJ0000027193
Transporter 2 EPA ID: Not reported
Transporter 3 EPA ID: Not reported
Transporter 4 EPA ID: Not reported
Transporter 5 EPA ID: Not reported
Transporter 6 EPA ID: Not reported
Transporter 7 EPA ID: Not reported
Transporter 8 EPA ID: Not reported
Transporter 9 EPA ID: Not reported
Transporter 10 EPA ID: Not reported
Date Trans1 Transported Waste: Not reported
Date Trans2 Transported Waste: Not reported
Date Trans3 Transported Waste: Not reported
Date Trans4 Transported Waste: Not reported
Date Trans5 Transported Waste: Not reported
Date Trans6 Transported Waste: Not reported
Date Trans7 Transported Waste: Not reported
Date Trans8 Transported Waste: Not reported
Date Trans9 Transported Waste: Not reported
Date Trans10 Transported Waste: Not reported
Date TSDF Received Waste: Not reported
TSDF EPA Facility Name: Not reported
QTY Units: Not reported
Transporter SEQ ID: Not reported

WINDHAM COUNTY SOLID WASTE MGT DIST (Continued) **1000188963**

Transporter-1 Date:	Not reported
Waste SEQ ID:	Not reported
Waste Type Code 2:	Not reported
Waste Type Code 3:	Not reported
Waste Type Code 4:	Not reported
Waste Type Code 5:	Not reported
Waste Type Code 6:	Not reported
Date Accepted:	Not reported
Manifest Discrepancy Type:	Not reported
Data Entry Number:	Not reported
Was Load Rejected:	BRATTLEBORO 05301
Reason Load Was Rejected:	Not reported

Waste:

Manifest Year:	Not reported
Waste Code:	D001
Hand Code:	H061
Quantity:	55.00 gallons
Manifest Year:	Not reported
Waste Code:	D001
Hand Code:	H061
Quantity:	2,100.00 Pounds
Manifest Year:	Not reported
Waste Code:	D001
Hand Code:	H141
Quantity:	300.00 Pounds
Manifest Year:	Not reported
Waste Code:	D001
Hand Code:	H141
Quantity:	30.00 Pounds

H35 **ENTERGY NUCLEAR VERMONT YANKEE LLC** **RCRA NonGen / NLR** **1005906219**
North **185 OLD FERRY RD** **PADS** **VTR000504175**
1/8-1/4 **BRATTLEBORO, VT 05302**
0.234 mi.
1236 ft. **Site 1 of 3 in cluster H**

Relative: **Higher**
Actual: **342 ft.**

RCRA NonGen / NLR:

Date form received by agency:	04/06/2017
Facility name:	ENTERGY NUCLEAR VERMONT YANKEE LLC
Facility address:	185 OLD FERRY RD BRATTLEBORO, VT 05302-7002
EPA ID:	VTR000504175
Mailing address:	GOVERNOR HUNT RD VERNON, VT 05354
Contact:	GEORGE CROWLEY
Contact address:	GOVERNOR HUNT RD VERNON, VT 05354
Contact country:	US
Contact telephone:	802-258-5616
Contact email:	GCROWLE@ENTERGY.COM
EPA Region:	01
Classification:	Non-Generator

ENTERGY NUCLEAR VERMONT YANKEE LLC (Continued) **1005906219**

Description: Handler: Non-Generators do not presently generate hazardous waste

Owner/Operator Summary:

Owner/operator name:	ENTERGY NUCLEAR VERMONT YANKEE LLC
Owner/operator address:	440 HAMILTON AVE
	WHITE PLAINS, NY 10601
Owner/operator country:	US
Owner/operator telephone:	914-272-3200
Owner/operator email:	Not reported
Owner/operator fax:	Not reported
Owner/operator extension:	Not reported
Legal status:	Private
Owner/Operator Type:	Owner
Owner/Op start date:	01/01/1776
Owner/Op end date:	Not reported

Owner/operator name:	ENTERGY NUCLEAR VERMONT YANKEE LLC
Owner/operator address:	440 HAMILTON AVE
	WHITE PLAINS, NY 10601
Owner/operator country:	US
Owner/operator telephone:	914-272-3200
Owner/operator email:	Not reported
Owner/operator fax:	Not reported
Owner/operator extension:	Not reported
Legal status:	Private
Owner/Operator Type:	Operator
Owner/Op start date:	01/01/1776
Owner/Op end date:	Not reported

Owner/operator name:	ENTERGY NUCLEAR VERMONT YANKEE LLC
Owner/operator address:	440 HAMILTON AVE
	WHITE PLAINS, NY 10601
Owner/operator country:	Not reported
Owner/operator telephone:	914-272-3200
Owner/operator email:	Not reported
Owner/operator fax:	Not reported
Owner/operator extension:	Not reported
Legal status:	Private
Owner/Operator Type:	Owner
Owner/Op start date:	Not reported
Owner/Op end date:	Not reported

Handler Activities Summary:

U.S. importer of hazardous waste:	No
Mixed waste (haz. and radioactive):	No
Recycler of hazardous waste:	No
Transporter of hazardous waste:	No
Treater, storer or disposer of HW:	No
Underground injection activity:	No
On-site burner exemption:	No
Furnace exemption:	No
Used oil fuel burner:	No
Used oil processor:	No
User oil refiner:	No
Used oil fuel marketer to burner:	No
Used oil Specification marketer:	No

ENTERGY NUCLEAR VERMONT YANKEE LLC (Continued) **1005906219**

Used oil transfer facility: No
Used oil transporter: No

Historical Generators:
Date form received by agency: 11/21/2006
Site name: ENTERGY NUCLEAR VERMONT YANKEE LLC
Classification: Conditionally Exempt Small Quantity Generator

. Waste code: D001
. Waste name: IGNITABLE HAZARDOUS WASTES ARE THOSE WASTES WHICH HAVE A FLASHPOINT OF LESS THAN 140 DEGREES FAHRENHEIT AS DETERMINED BY A PENSKY-MARTENS CLOSED CUP FLASH POINT TESTER. ANOTHER METHOD OF DETERMINING THE FLASH POINT OF A WASTE IS TO REVIEW THE MATERIAL SAFETY DATA SHEET, WHICH CAN BE OBTAINED FROM THE MANUFACTURER OR DISTRIBUTOR OF THE MATERIAL. LACQUER THINNER IS AN EXAMPLE OF A COMMONLY USED SOLVENT WHICH WOULD BE CONSIDERED AS IGNITABLE HAZARDOUS WASTE.

Date form received by agency: 07/09/2002
Site name: ENTERGY NUCLEAR VERMONT YANKEE LLC
Classification: Conditionally Exempt Small Quantity Generator

. Waste code: D001
. Waste name: IGNITABLE HAZARDOUS WASTES ARE THOSE WASTES WHICH HAVE A FLASHPOINT OF LESS THAN 140 DEGREES FAHRENHEIT AS DETERMINED BY A PENSKY-MARTENS CLOSED CUP FLASH POINT TESTER. ANOTHER METHOD OF DETERMINING THE FLASH POINT OF A WASTE IS TO REVIEW THE MATERIAL SAFETY DATA SHEET, WHICH CAN BE OBTAINED FROM THE MANUFACTURER OR DISTRIBUTOR OF THE MATERIAL. LACQUER THINNER IS AN EXAMPLE OF A COMMONLY USED SOLVENT WHICH WOULD BE CONSIDERED AS IGNITABLE HAZARDOUS WASTE.

Violation Status: No violations found

PADS:
EPAID: VTR000504175
Facility name: ENTERGY NUCLEAR NORTHEAST VERMONT YANKEE
Facility Address: 185 OLD FERRY ROAD
BRATTLEBORO, VT 05301
Facility country: US
Generator: Yes
Storer: No
Transporter: No
Disposer: No
Research facility: No
Smelter: No
Facility owner name: ENTERGY NUCLEAR
Contact title: Not reported
Contact name: PETER PRINCE, SR. RP/CHEMISTRY SP
Contact tel: (802)258-5479
Contact extension: Not reported
Mailing address: 320 GOVERNOR HUNT RD
VERNON, VT 05354
Mailing country: US
Cert. title: Not reported
Cert. name: Not reported
Cert. date: 08/07/2006
Date received: 08/07/2006

H36 **VT YANKEE NUCLEAR POWER BRATTLEBORO** **VT UST** **U003072411**
North **185 OLD FERRY ROAD** **N/A**
1/8-1/4 **BRATTLEBORO, VT 05301**
0.234 mi.
1236 ft. **Site 2 of 3 in cluster H**

Relative:
Higher

Actual:
342 ft.

UST:

Facility:

Facility ID:	1885
Facility Status:	ACTIVE
Sites Id:	Not reported
Pin:	NS85-0022
Permitted To:	Tank Owner
Landowner:	Entergy Nuclear Vermont Yankee LLC
Permit Expires:	Not reported
Fee Status:	Not reported
Tanks Pulled:	Not reported
Site Code:	Not reported
Removed:	Not reported
Receipt:	2089
Owner Name:	Entergy Nuclear Vermont Yankee LLC
Owner Person:	Norman H Hassell Sr Chemistry Spec
Owner Address:	320 Governor Hunt Road
Owner City,St,Zip:	Vernon, VT 05354
Owner Telephone:	802-258-5504
Operator Name:	Entergy Nuclear Operations Inc
Operator Person:	Not reported
Operator Address:	440 Hamilton Avenue
Operator City,St,Zip:	White Plains, VT 10601
Operator Telephone:	914-272-3200
Groundwater Monitoring Wells:	Not reported
Vapor Monitoring Points:	Not reported

Tank Data:

Tank ID:	12132
Tank Status:	ACTIVE
Tank Label:	1978-1
Tank Protect:	Unprotected Steel
Year Removed:	Not reported
Capacity (Gal):	10000
Category One:	UST
CP Test:	Not reported
Release Monitor:	Not reported
Condition:	Not reported
Date Reference:	Not reported

Compartment:

Comp Id:	12198
Compartment Label:	A
Substance:	Fuel Oil #2 or #4
Spill:	None
Overfill:	None

Piping:

Pipe Seq:	1
Pipe Type:	boiler
Pipe Installation Year:	1978
Pipe Protection:	Unprotected steel
CP Pipe Test:	Not reported

VT YANKEE NUCLEAR POWER BRATTLEBORO (Continued) **U003072411**

Pipe Monitor 1:	Not reported
Pipe Monitor 1 Test:	Not reported
Pipe Monitor 2:	Not reported
Pipe Monitor 2 Tested Date:	Not reported
Pump Type:	Not reported

Tank Data:

Tank ID:	12133
Tank Status:	ACTIVE
Tank Label:	1978-2
Tank Protect:	Unprotected Steel
Year Removed:	Not reported
Capacity (Gal):	10000
Category One:	UST
CP Test:	Not reported
Release Monitor:	Not reported
Condition:	Not reported
Date Reference:	Not reported

Compartment:

Comp Id:	12199
Compartment Label:	A
Substance:	Fuel Oil #2 or #4
Spill:	None
Overfill:	None

Piping:

Pipe Seq:	1
Pipe Type:	boiler
Pipe Installation Year:	1978
Pipe Protection:	Unprotected steel
CP Pipe Test:	Not reported
Pipe Monitor 1:	Not reported
Pipe Monitor 1 Test:	Not reported
Pipe Monitor 2:	Not reported
Pipe Monitor 2 Tested Date:	Not reported
Pump Type:	Not reported

Tank Data:

Tank ID:	12134
Tank Status:	PULLED
Tank Label:	1985-1-R
Tank Protect:	Not reported
Year Removed:	1997
Capacity (Gal):	500
Category One:	UST
CP Test:	Not reported
Release Monitor:	Not reported
Condition:	GOOD
Date Reference:	Not reported

Compartment:

Comp Id:	12200
Compartment Label:	A
Substance:	Diesel
Spill:	Not reported

VT YANKEE NUCLEAR POWER BRATTLEBORO (Continued) **U003072411**

Overfill: Not reported

Piping:
Pipe Seq: 1
Pipe Type: DEFAULT
Pipe Installation Year: Not reported
Pipe Protection: Not reported
CP Pipe Test: Not reported
Pipe Monitor 1: Not reported
Pipe Monitor 1 Test: Not reported
Pipe Monitor 2: Not reported
Pipe Monitor 2 Tested Date: Not reported
Pump Type: Not reported

Tank Data:
Tank ID: 12135
Tank Status: ACTIVE
Tank Label: 1997-3
Tank Protect: Fiberglass reinforced plastic
Year Removed: Not reported
Capacity (Gal): 550
Category One: UST
CP Test: Not reported
Release Monitor: ITM
Condition: Not reported
Date Reference: Not reported

Compartment:
Comp Id: 12201
Compartment Label: A
Substance: Diesel
Spill: Spill Containment Bucket
Overfill: Overfill Liquid Alarm

Piping:
Pipe Seq: 1
Pipe Type: generator
Pipe Installation Year: 1997
Pipe Protection: Copper secondarily contained within polyethylene
CP Pipe Test: Not reported
Pipe Monitor 1: Interstitial Electronic Monitoring
Pipe Monitor 1 Test: Not reported
Pipe Monitor 2: Not reported
Pipe Monitor 2 Tested Date: Not reported
Pump Type: Suction

H37 **VT YANKEE NUCLEAR POWER TRAINING** **RCRA NonGen / NLR** **1004792654**
North **185 OLD FERRY RD** **VT MANIFEST** **VTR000010306**
1/8-1/4 **BRATTLEBORO, VT 05302**
0.234 mi.
1236 ft. **Site 3 of 3 in cluster H**

Relative: **Higher**
Actual: **342 ft.**

RCRA NonGen / NLR:
Date form received by agency: 08/05/2002
Facility name: VT YANKEE NUCLEAR POWER TRAINING
Facility address: 185 OLD FERRY RD
BRATTLEBORO, VT 05302-7002

VT YANKEE NUCLEAR POWER TRAINING (Continued) **1004792654**

EPA ID: VTR000010306
Mailing address: PO BOX 7002
BRATTLEBORO, VT 05302-7002
Contact: DWIGHT HENSEL
Contact address: PO BOX 157 GOVERNOR HUNT
VERNON, VT 05354-0157
Contact country: US
Contact telephone: 802-258-5478
Contact email: Not reported
EPA Region: 01
Classification: Non-Generator
Description: Handler: Non-Generators do not presently generate hazardous waste

Owner/Operator Summary:
Owner/operator name: VT YANKEE NUCLEAR POWER STA
Owner/operator address: PO BOX 7002
BRATTLEBORO, VT 05302
Owner/operator country: Not reported
Owner/operator telephone: 802-257-7711
Owner/operator email: Not reported
Owner/operator fax: Not reported
Owner/operator extension: Not reported
Legal status: Private
Owner/Operator Type: Owner
Owner/Op start date: Not reported
Owner/Op end date: Not reported

Handler Activities Summary:
U.S. importer of hazardous waste: No
Mixed waste (haz. and radioactive): No
Recycler of hazardous waste: No
Transporter of hazardous waste: No
Treater, storer or disposer of HW: No
Underground injection activity: No
On-site burner exemption: No
Furnace exemption: No
Used oil fuel burner: No
Used oil processor: No
User oil refiner: No
Used oil fuel marketer to burner: No
Used oil Specification marketer: No
Used oil transfer facility: No
Used oil transporter: No

. Waste code: D001
. Waste name: IGNITABLE HAZARDOUS WASTES ARE THOSE WASTES WHICH HAVE A FLASHPOINT OF LESS THAN 140 DEGREES FAHRENHEIT AS DETERMINED BY A PENSKY-MARTENS CLOSED CUP FLASH POINT TESTER. ANOTHER METHOD OF DETERMINING THE FLASH POINT OF A WASTE IS TO REVIEW THE MATERIAL SAFETY DATA SHEET, WHICH CAN BE OBTAINED FROM THE MANUFACTURER OR DISTRIBUTOR OF THE MATERIAL. LACQUER THINNER IS AN EXAMPLE OF A COMMONLY USED SOLVENT WHICH WOULD BE CONSIDERED AS IGNITABLE HAZARDOUS WASTE.

Historical Generators:
Date form received by agency: 04/02/1998
Site name: VT YANKEE NUCLEAR POWER TRAINING

VT YANKEE NUCLEAR POWER TRAINING (Continued) **1004792654**

Classification: Conditionally Exempt Small Quantity Generator

Violation Status: No violations found

VT MANIFEST:

Manifest ID:	VT0170435
EPA Id:	VTR000010306
Facility Id:	NCD000648451
Facility Name:	CLEAN HARBORS REIDSVILLE LL
Mailing Name:	VT YANKEE NUCLEAR POWER TRAINI
Mailing Address:	PO BOX 7002
Mailing City,St,Zip:	BRATTLEBORO, VT 053027002
Contact Phone:	8022585478
Contact Name:	DWIGHT HENSEL
Trans1:	MAD039322250
T1 Name:	CLEAN HARBORS ENVIRONMENTAL SERVICES INC
Manifest Transporter City/State:	NORWELL MA
Dot Description:	BATTERIES WET FILLED W/ACID UNIVERSAL WASTE
Additional Dot:	Not reported
Waste:	VT99
Quantity:	50.00
Unit:	P
Date Shipped:	07/06/2006
Facility City:	REIDSVILLE
Facility State:	NC
Fac Date:	07/17/2006

Manifest ID:	VT0170435
EPA Id:	VTR000010306
Facility Id:	NCD000648451
Facility Name:	CLEAN HARBORS REIDSVILLE LL
Mailing Name:	VT YANKEE NUCLEAR POWER TRAINI
Mailing Address:	PO BOX 7002
Mailing City,St,Zip:	BRATTLEBORO, VT 053027002
Contact Phone:	8022585478
Contact Name:	DWIGHT HENSEL
Trans1:	MAD039322250
T1 Name:	CLEAN HARBORS ENVIRONMENTAL SERVICES INC
Manifest Transporter City/State:	NORWELL MA
Dot Description:	NON RCRA NON DOT REGULATED UNIVERSAL WASTE FLUORESCENT TUBES
Additional Dot:	Not reported
Waste:	VT99
Quantity:	40.00
Unit:	P
Date Shipped:	07/06/2006
Facility City:	REIDSVILLE
Facility State:	NC
Fac Date:	07/17/2006

Manifest ID:	VT0170435
EPA Id:	VTR000010306
Facility Id:	NCD000648451
Facility Name:	CLEAN HARBORS REIDSVILLE LL
Mailing Name:	VT YANKEE NUCLEAR POWER TRAINI
Mailing Address:	PO BOX 7002
Mailing City,St,Zip:	BRATTLEBORO, VT 053027002
Contact Phone:	8022585478
Contact Name:	DWIGHT HENSEL

VT YANKEE NUCLEAR POWER TRAINING (Continued) **1004792654**

Trans1:	MAD039322250
T1 Name:	CLEAN HARBORS ENVIRONMENTAL SERVICES INC
Manifest Transporter City/State:	NORWELL MA
Dot Description:	NON DOT NON RCRA REGULATED MATERIAL
Additional Dot:	Not reported
Waste:	VT99
Quantity:	15.00
Unit:	P
Date Shipped:	07/06/2006
Facility City:	REIDSVILLE
Facility State:	NC
Fac Date:	07/17/2006

Manifest ID:	VT0170435
EPA Id:	VTR000010306
Facility Id:	NCD000648451
Facility Name:	CLEAN HARBORS REIDSVILLE LL
Mailing Name:	VT YANKEE NUCLEAR POWER TRAINI
Mailing Address:	PO BOX 7002
Mailing City,St,Zip:	BRATTLEBORO, VT 053027002
Contact Phone:	8022585478
Contact Name:	DWIGHT HENSEL
Trans1:	MAD039322250
T1 Name:	CLEAN HARBORS ENVIRONMENTAL SERVICES INC
Manifest Transporter City/State:	NORWELL MA
Dot Description:	BATTERIES WET FILLED W/ACID UNIVERSAL WASTE
Additional Dot:	Not reported
Waste:	VT99
Quantity:	50.00
Unit:	P
Date Shipped:	07/06/2006
Facility City:	REIDSVILLE
Facility State:	NC
Fac Date:	07/17/2006

Manifest ID:	VT0170435
EPA Id:	VTR000010306
Facility Id:	NCD000648451
Facility Name:	CLEAN HARBORS REIDSVILLE LL
Mailing Name:	VT YANKEE NUCLEAR POWER TRAINI
Mailing Address:	PO BOX 7002
Mailing City,St,Zip:	BRATTLEBORO, VT 053027002
Contact Phone:	8022585478
Contact Name:	DWIGHT HENSEL
Trans1:	MAD039322250
T1 Name:	CLEAN HARBORS ENVIRONMENTAL SERVICES INC
Manifest Transporter City/State:	NORWELL MA
Dot Description:	WASTE LITHIUM BATTERY
Additional Dot:	Not reported
Waste:	D001
Quantity:	2.00
Unit:	P
Date Shipped:	07/06/2006
Facility City:	REIDSVILLE
Facility State:	NC
Fac Date:	07/17/2006

VT YANKEE NUCLEAR POWER TRAINING (Continued) **1004792654**

Manifest ID:	VT0170435
EPA Id:	VTR000010306
Facility Id:	NCD000648451
Facility Name:	CLEAN HARBORS REIDSVILLE LL
Mailing Name:	VT YANKEE NUCLEAR POWER TRAINI
Mailing Address:	PO BOX 7002
Mailing City,St,Zip:	BRATTLEBORO, VT 053027002
Contact Phone:	8022585478
Contact Name:	DWIGHT HENSEL
Trans1:	MAD039322250
T1 Name:	CLEAN HARBORS ENVIRONMENTAL SERVICES INC
Manifest Transporter City/State:	NORWELL MA
Dot Description:	WASTE CADMIUM COMPOUNDS
Additional Dot:	Not reported
Waste:	D006
Quantity:	5.00
Unit:	P
Date Shipped:	07/06/2006
Facility City:	REIDSVILLE
Facility State:	NC
Fac Date:	07/17/2006

Manifest ID:	VT0170435
EPA Id:	VTR000010306
Facility Id:	NCD000648451
Facility Name:	CLEAN HARBORS REIDSVILLE LL
Mailing Name:	VT YANKEE NUCLEAR POWER TRAINI
Mailing Address:	PO BOX 7002
Mailing City,St,Zip:	BRATTLEBORO, VT 053027002
Contact Phone:	8022585478
Contact Name:	DWIGHT HENSEL
Trans1:	MAD039322250
T1 Name:	CLEAN HARBORS ENVIRONMENTAL SERVICES INC
Manifest Transporter City/State:	NORWELL MA
Dot Description:	NON RCRA NON DOT REGULATED UNIVERSAL WASTE FLUORESCENT TUBES
Additional Dot:	Not reported
Waste:	VT99
Quantity:	40.00
Unit:	P
Date Shipped:	07/06/2006
Facility City:	REIDSVILLE
Facility State:	NC
Fac Date:	07/17/2006

Manifest ID:	VT0170435
EPA Id:	VTR000010306
Facility Id:	NCD000648451
Facility Name:	CLEAN HARBORS REIDSVILLE LL
Mailing Name:	VT YANKEE NUCLEAR POWER TRAINI
Mailing Address:	PO BOX 7002
Mailing City,St,Zip:	BRATTLEBORO, VT 053027002
Contact Phone:	8022585478
Contact Name:	DWIGHT HENSEL
Trans1:	MAD039322250
T1 Name:	CLEAN HARBORS ENVIRONMENTAL SERVICES INC
Manifest Transporter City/State:	NORWELL MA
Dot Description:	WASTE CADMIUM COMPOUNDS

VT YANKEE NUCLEAR POWER TRAINING (Continued) **1004792654**

Additional Dot:	Not reported
Waste:	D006
Quantity:	5.00
Unit:	P
Date Shipped:	07/06/2006
Facility City:	REIDSVILLE
Facility State:	NC
Fac Date:	07/17/2006
Manifest ID:	VT0170435
EPA Id:	VTR000010306
Facility Id:	NCD000648451
Facility Name:	CLEAN HARBORS REIDSVILLE LL
Mailing Name:	VT YANKEE NUCLEAR POWER TRAINI
Mailing Address:	PO BOX 7002
Mailing City,St,Zip:	BRATTLEBORO, VT 053027002
Contact Phone:	8022585478
Contact Name:	DWIGHT HENSEL
Trans1:	MAD039322250
T1 Name:	CLEAN HARBORS ENVIRONMENTAL SERVICES INC
Manifest Transporter City/State:	NORWELL MA
Dot Description:	NON DOT NON RCRA REGULATED MATERIAL
Additional Dot:	Not reported
Waste:	VT99
Quantity:	15.00
Unit:	P
Date Shipped:	07/06/2006
Facility City:	REIDSVILLE
Facility State:	NC
Fac Date:	07/17/2006
Manifest ID:	VT0170435
EPA Id:	VTR000010306
Facility Id:	NCD000648451
Facility Name:	CLEAN HARBORS REIDSVILLE LL
Mailing Name:	VT YANKEE NUCLEAR POWER TRAINI
Mailing Address:	PO BOX 7002
Mailing City,St,Zip:	BRATTLEBORO, VT 053027002
Contact Phone:	8022585478
Contact Name:	DWIGHT HENSEL
Trans1:	MAD039322250
T1 Name:	CLEAN HARBORS ENVIRONMENTAL SERVICES INC
Manifest Transporter City/State:	NORWELL MA
Dot Description:	WASTE LITHIUM BATTERY
Additional Dot:	Not reported
Waste:	D001
Quantity:	2.00
Unit:	P
Date Shipped:	07/06/2006
Facility City:	REIDSVILLE
Facility State:	NC
Fac Date:	07/17/2006

I38 **PENSKE TRUCK LEASING CO LP** **VT LUST** **1000423663**
NW **54 OBRYAN DR UNIT 1** **VT UST** **VTD981884968**
1/8-1/4 **BRATTLEBORO, VT 05301** **VT SPILLS**
0.235 mi. **RCRA NonGen / NLR**
1241 ft. **Site 1 of 9 in cluster I** **FINDS**
ECHO
Relative: **NY MANIFEST**
Higher **VT MANIFEST**

Actual:
361 ft.

LUST:

Facility ID:	20093895
Source:	UST-Diesel
Closure Date:	05/22/2009
Priority:	SMAC - Site Management Activities Completed
Staff:	Ashley Desmond
Source:	UST-Diesel
Site Use:	Business
Site Status:	Voluntary Action
Contamination:	Diesel
Institutional Control:	Land Record Notice
Record Last Update:	05/27/2009
Project Status:	Contamination discovered during the removal of diesel USTs. After the removal of approximately 400 cubic yards of contaminated soil, it appeared that only minor contamination remained. No groundwater impacts noted during the soil removal. A notice to the land record has been filed to document residual contamination. This property is located in an industrial park. All properties in the area are served by the municipal drinking water system.

Click here to access VT DEC Site:

UST:

Facility:

Facility ID:	1645
Facility Status:	PULLED
Sites Id:	20093895
Pin:	NS87-0014
Permitted To:	Tank Operator
Landowner:	L&S Associates LP
Permit Expires:	Not reported
Fee Status:	Not reported
Tanks Pulled:	3
Site Code:	Contamination found
Removed:	3
Receipt:	0194
Owner Name:	L&S Associates LP
Owner Person:	General Partner
Owner Address:	Old Ferry Road Box 821
Owner City,St,Zip:	Brattleboro, VT 05302
Owner Telephone:	Not reported
Operator Name:	C&S Wholesale Grocers Inc
Operator Person:	Bryan Granger VP Compliance
Operator Address:	7 Corporate Drive
Operator City,St,Zip:	Keene, NH 03431
Operator Telephone:	603-354-4684
Groundwater Monitoring Wells:	Not reported
Vapor Monitoring Points:	Not reported

PENSKE TRUCK LEASING CO LP (Continued) **1000423663**

Tank Data:
- Tank ID: 11442
- Tank Status: PULLED
- Tank Label: 1986-1
- Tank Protect: Protected steel
- Year Removed: 2008
- Capacity (Gal): 2000
- Category One: UST
- CP Test: 5/22/2006 12:00:00 AM
- Release Monitor: Not reported
- Condition: EXCELLENT
- Date Reference: Not reported

Compartment:
- Comp Id: 11499
- Compartment Label: A
- Substance: Used Oil
- Spill: Spill Containment Bucket
- Overfill: Overfill Measurement

Piping:
- Pipe Seq: 1
- Pipe Type: remote
- Pipe Installation Year: 1996
- Pipe Protection: Fiberglass reinforced plastic
- CP Pipe Test: Not reported
- Pipe Monitor 1: Interstitial Monitoring
- Pipe Monitor 1 Test: Not reported
- Pipe Monitor 2: Not reported
- Pipe Monitor 2 Tested Date: Not reported
- Pump Type: Gravity

Tank Data:
- Tank ID: 11443
- Tank Status: PULLED
- Tank Label: 1986-2
- Tank Protect: Protected steel
- Year Removed: 2008
- Capacity (Gal): 12000
- Category One: UST
- CP Test: 5/22/2006 12:00:00 AM
- Release Monitor: Not reported
- Condition: GOOD
- Date Reference: 1/13/09

Compartment:
- Comp Id: 11500
- Compartment Label: A
- Substance: Diesel
- Spill: Spill Containment Bucket
- Overfill: Overfill Ball Float Vent

Piping:
- Pipe Seq: 1
- Pipe Type: dispenser
- Pipe Installation Year: 1996
- Pipe Protection: Secondarily contained flexible piping

PENSKE TRUCK LEASING CO LP (Continued) **1000423663**

CP Pipe Test:	Not reported
Pipe Monitor 1:	Interstitial Monitoring
Pipe Monitor 1 Test:	Not reported
Pipe Monitor 2:	Annual Line Leak Detector Test
Pipe Monitor 2 Tested Date:	6/28/2007 12:00:00 AM
Pump Type:	Pressure

Tank Data:

Tank ID:	11444
Tank Status:	PULLED
Tank Label:	1986-3
Tank Protect:	Protected steel
Year Removed:	2008
Capacity (Gal):	10000
Category One:	UST
CP Test:	5/22/2006 12:00:00 AM
Release Monitor:	Not reported
Condition:	GOOD
Date Reference:	1/13/09

Compartment:

Comp Id:	11501
Compartment Label:	A
Substance:	Diesel
Spill:	Spill Containment Bucket
Overfill:	Overfill Ball Float Vent

Piping:

Pipe Seq:	1
Pipe Type:	Dispenser
Pipe Installation Year:	1996
Pipe Protection:	Secondarily contained flexible piping
CP Pipe Test:	Not reported
Pipe Monitor 1:	Interstitial Monitoring
Pipe Monitor 1 Test:	Not reported
Pipe Monitor 2:	Annual Line Leak Detector Test
Pipe Monitor 2 Tested Date:	6/28/2007 12:00:00 AM
Pump Type:	Pressure

SPILLS:

Year:	1999
Report #:	WMD186
Hazardous Site Number:	Not reported
Date Reported:	06/15/1999
Time Reported:	13:40:00
Complaint Taker:	Marc Roy
Received From:	Not reported
Duty Officer:	Not reported
Reported By Name:	Not reported
Reported By Organization:	Not reported
Reported By Work Phone:	Not reported
Reported By Home Phone:	Not reported
Incident Code:	Not reported
Incident Type:	punctured fuel tank
Date Of Incident:	Not reported

PENSKE TRUCK LEASING CO LP (Continued) **1000423663**

Time Of Incident:	Not reported
Product:	diesel
Quantity:	30 Gallons
Unit Of Measure:	Not reported
Responsible Party:	Safety Kleen
RP Address:	Not reported
RP City,St,Zip:	Not reported
RP Phone Work:	Not reported
RP Phone Home:	Not reported
RP EMail:	Not reported
EMail Sent Status:	Not reported
Case Assigned To:	Not reported
Surface Water Affected:	Not reported
Date Closed:	**06/16/1999**
Closure Desc:	Not reported
UST Facility Id:	Not reported
Lat/Long:	Not reported
Comments:	Not reported
Action:	Brattleboro FD on scene. Sanded spill. Zecco hired to clean up. No impact to storm drains.

Click here to access VT DEC Site:

RCRA NonGen / NLR:

Date form received by agency:	11/30/2015
Facility name:	PENSKE TRUCK LEASING CO LP
Facility address:	54 OBRYAN DR UNIT 1 BRATTLEBORO, VT 05301-9173
EPA ID:	VTD981884968
Mailing address:	RTE 10, GREEN HILLS, PO BOX 76 READING, PA 19603-7635
Contact:	MIKE GAITHER
Contact address:	RTE 10, GREEN HILLS, PO BOX 76 READING, PA 19603-7635
Contact country:	US
Contact telephone:	802-257-4664
Contact email:	Not reported
EPA Region:	01
Land type:	Private
Classification:	Non-Generator
Description:	Handler: Non-Generators do not presently generate hazardous waste

Owner/Operator Summary:

Owner/operator name:	L & S ASSOCIATES
Owner/operator address:	PO BOX 821 BRATTLEBORO, VT 05302
Owner/operator country:	Not reported
Owner/operator telephone:	802-257-4371
Owner/operator email:	Not reported
Owner/operator fax:	Not reported
Owner/operator extension:	Not reported
Legal status:	Private
Owner/Operator Type:	Owner
Owner/Op start date:	01/01/1776
Owner/Op end date:	Not reported

PENSKE TRUCK LEASING CO LP (Continued) **1000423663**

Owner/operator name: OPERATOR INFO NOT PROVIDED
Owner/operator address: Not reported
Not reported
Owner/operator country: Not reported
Owner/operator telephone: Not reported
Owner/operator email: Not reported
Owner/operator fax: Not reported
Owner/operator extension: Not reported
Legal status: Private
Owner/Operator Type: Operator
Owner/Op start date: 04/14/2008
Owner/Op end date: Not reported

Handler Activities Summary:
U.S. importer of hazardous waste: No
Mixed waste (haz. and radioactive): No
Recycler of hazardous waste: No
Transporter of hazardous waste: No
Treater, storer or disposer of HW: No
Underground injection activity: No
On-site burner exemption: No
Furnace exemption: No
Used oil fuel burner: No
Used oil processor: No
User oil refiner: No
Used oil fuel marketer to burner: No
Used oil Specification marketer: No
Used oil transfer facility: No
Used oil transporter: No

Historical Generators:
Date form received by agency: 07/27/2015
Site name: PENSKE TRUCK LEASING CO LP
Classification: Conditionally Exempt Small Quantity Generator

. Waste code: D001
. Waste name: IGNITABLE HAZARDOUS WASTES ARE THOSE WASTES WHICH HAVE A FLASHPOINT OF LESS THAN 140 DEGREES FAHRENHEIT AS DETERMINED BY A PENSKY-MARTENS CLOSED CUP FLASH POINT TESTER. ANOTHER METHOD OF DETERMINING THE FLASH POINT OF A WASTE IS TO REVIEW THE MATERIAL SAFETY DATA SHEET, WHICH CAN BE OBTAINED FROM THE MANUFACTURER OR DISTRIBUTOR OF THE MATERIAL. LACQUER THINNER IS AN EXAMPLE OF A COMMONLY USED SOLVENT WHICH WOULD BE CONSIDERED AS IGNITABLE HAZARDOUS WASTE.

. Waste code: D018
. Waste name: BENZENE

. Waste code: D037
. Waste name: PENTRACHLOROPHENOL

. Waste code: VT02
. Waste name: VT02

Date form received by agency: 04/14/2008
Site name: PENSKE TRUCK LEASING CO LP
Classification: Conditionally Exempt Small Quantity Generator

PENSKE TRUCK LEASING CO LP (Continued) **1000423663**

. Waste code: D001
. Waste name: IGNITABLE HAZARDOUS WASTES ARE THOSE WASTES WHICH HAVE A FLASHPOINT OF LESS THAN 140 DEGREES FAHRENHEIT AS DETERMINED BY A PENSKY-MARTENS CLOSED CUP FLASH POINT TESTER. ANOTHER METHOD OF DETERMINING THE FLASH POINT OF A WASTE IS TO REVIEW THE MATERIAL SAFETY DATA SHEET, WHICH CAN BE OBTAINED FROM THE MANUFACTURER OR DISTRIBUTOR OF THE MATERIAL. LACQUER THINNER IS AN EXAMPLE OF A COMMONLY USED SOLVENT WHICH WOULD BE CONSIDERED AS IGNITABLE HAZARDOUS WASTE.

. Waste code: D018
. Waste name: BENZENE

. Waste code: D037
. Waste name: PENTRACHLOROPHENOL

. Waste code: VT02
. Waste name: VT02

Date form received by agency: 04/09/2004
Site name: PENSKE TRUCK LEASING CO LP
Classification: Small Quantity Generator

. Waste code: D001
. Waste name: IGNITABLE HAZARDOUS WASTES ARE THOSE WASTES WHICH HAVE A FLASHPOINT OF LESS THAN 140 DEGREES FAHRENHEIT AS DETERMINED BY A PENSKY-MARTENS CLOSED CUP FLASH POINT TESTER. ANOTHER METHOD OF DETERMINING THE FLASH POINT OF A WASTE IS TO REVIEW THE MATERIAL SAFETY DATA SHEET, WHICH CAN BE OBTAINED FROM THE MANUFACTURER OR DISTRIBUTOR OF THE MATERIAL. LACQUER THINNER IS AN EXAMPLE OF A COMMONLY USED SOLVENT WHICH WOULD BE CONSIDERED AS IGNITABLE HAZARDOUS WASTE.

. Waste code: D018
. Waste name: BENZENE

. Waste code: D037
. Waste name: PENTRACHLOROPHENOL

. Waste code: VT02
. Waste name: VT02

Date form received by agency: 02/20/2002
Site name: PENSKE TRUCK LEASING CO LP
Classification: Conditionally Exempt Small Quantity Generator

. Waste code: D001
. Waste name: IGNITABLE HAZARDOUS WASTES ARE THOSE WASTES WHICH HAVE A FLASHPOINT OF LESS THAN 140 DEGREES FAHRENHEIT AS DETERMINED BY A PENSKY-MARTENS CLOSED CUP FLASH POINT TESTER. ANOTHER METHOD OF DETERMINING THE FLASH POINT OF A WASTE IS TO REVIEW THE MATERIAL SAFETY DATA SHEET, WHICH CAN BE OBTAINED FROM THE MANUFACTURER OR DISTRIBUTOR OF THE MATERIAL. LACQUER THINNER IS AN EXAMPLE OF A COMMONLY USED SOLVENT WHICH WOULD BE CONSIDERED AS IGNITABLE HAZARDOUS WASTE.

. Waste code: D018
. Waste name: BENZENE

. Waste code: D037

PENSKE TRUCK LEASING CO LP (Continued) **1000423663**

. Waste name: PENTRACHLOROPHENOL

. Waste code: VT02
. Waste name: VT02

Date form received by agency: 02/26/1994
Site name: PENSKE TRUCK LEASING CO LP
Classification: Large Quantity Generator

Date form received by agency: 10/22/1986
Site name: PENSKE TRUCK LEASING CO LP
Classification: Small Quantity Generator

Facility Has Received Notices of Violations:
Regulation violated: SR - 7-303(3)(a)
Area of violation: Generators - General
Date violation determined: 02/19/1998
Date achieved compliance: 05/18/1998
Violation lead agency: State
Enforcement action: INFORMAL WRITTEN NOTIFICATION
Enforcement action date: 04/07/1998
Enf. disposition status: Not reported
Enf. disp. status date: Not reported
Enforcement lead agency: State
Proposed penalty amount: Not reported
Final penalty amount: Not reported
Paid penalty amount: Not reported

Regulation violated: SR - 7-309(4)(e)&(f)
Area of violation: Generators - Pre-transport
Date violation determined: 03/29/1995
Date achieved compliance: 08/28/1995
Violation lead agency: State
Enforcement action: WRITTEN INFORMAL
Enforcement action date: 07/12/1995
Enf. disposition status: Not reported
Enf. disp. status date: Not reported
Enforcement lead agency: State
Proposed penalty amount: Not reported
Final penalty amount: Not reported
Paid penalty amount: Not reported

Regulation violated: SR - 7-309(3)
Area of violation: Generators - Pre-transport
Date violation determined: 03/29/1995
Date achieved compliance: 08/28/1995
Violation lead agency: State
Enforcement action: WRITTEN INFORMAL
Enforcement action date: 07/12/1995
Enf. disposition status: Not reported
Enf. disp. status date: Not reported
Enforcement lead agency: State
Proposed penalty amount: Not reported
Final penalty amount: Not reported
Paid penalty amount: Not reported

Regulation violated: SR - 7-309(3)

PENSKE TRUCK LEASING CO LP (Continued) **1000423663**

Area of violation: Generators - Pre-transport
Date violation determined: 03/29/1995
Date achieved compliance: 08/28/1995
Violation lead agency: State
Enforcement action: WRITTEN INFORMAL
Enforcement action date: 05/22/1995
Enf. disposition status: Not reported
Enf. disp. status date: Not reported
Enforcement lead agency: State
Proposed penalty amount: Not reported
Final penalty amount: Not reported
Paid penalty amount: Not reported

Regulation violated: SR - 7-309(4)(e)&(f)
Area of violation: Generators - Pre-transport
Date violation determined: 03/29/1995
Date achieved compliance: 08/28/1995
Violation lead agency: State
Enforcement action: WRITTEN INFORMAL
Enforcement action date: 05/22/1995
Enf. disposition status: Not reported
Enf. disp. status date: Not reported
Enforcement lead agency: State
Proposed penalty amount: Not reported
Final penalty amount: Not reported
Paid penalty amount: Not reported

Regulation violated: SR - 7-702(1)(e)
Area of violation: Generators - Manifest
Date violation determined: 03/29/1995
Date achieved compliance: 07/12/1995
Violation lead agency: State
Enforcement action: WRITTEN INFORMAL
Enforcement action date: 05/22/1995
Enf. disposition status: Not reported
Enf. disp. status date: Not reported
Enforcement lead agency: State
Proposed penalty amount: Not reported
Final penalty amount: Not reported
Paid penalty amount: Not reported

Evaluation Action Summary:
Evaluation date: 02/19/1998
Evaluation: FOCUSED COMPLIANCE INSPECTION
Area of violation: Generators - General
Date achieved compliance: 05/18/1998
Evaluation lead agency: State

Evaluation date: 08/28/1995
Evaluation: COMPLIANCE SCHEDULE EVALUATION
Area of violation: Not reported
Date achieved compliance: Not reported
Evaluation lead agency: State

Evaluation date: 07/12/1995
Evaluation: COMPLIANCE SCHEDULE EVALUATION
Area of violation: Generators - Pre-transport

PENSKE TRUCK LEASING CO LP (Continued) **1000423663**

Date achieved compliance: 08/28/1995
Evaluation lead agency: State

Evaluation date: 03/29/1995
Evaluation: COMPLIANCE EVALUATION INSPECTION ON-SITE
Area of violation: Generators - Manifest
Date achieved compliance: 07/12/1995
Evaluation lead agency: State

Evaluation date: 03/29/1995
Evaluation: COMPLIANCE EVALUATION INSPECTION ON-SITE
Area of violation: Generators - Pre-transport
Date achieved compliance: 08/28/1995
Evaluation lead agency: State

FINDS:

Registry ID: 110005294788

Environmental Interest/Information System
RCRAInfo is a national information system that supports the Resource Conservation and Recovery Act (RCRA) program through the tracking of events and activities related to facilities that generate, transport, and treat, store, or dispose of hazardous waste. RCRAInfo allows RCRA program staff to track the notification, permit, compliance, and corrective action activities required under RCRA.

Click this hyperlink while viewing on your computer to access additional FINDS: detail in the EDR Site Report.

ECHO:
Envid: 1000423663
Registry ID: 110005294788
DFR URL: http://echo.epa.gov/detailed-facility-report?fid=110005294788

NY MANIFEST:
Country: USA
EPA ID: VTD981884968
Facility Status: Not reported
Location Address 1: 54 OBRYAN DR UNIT 1
Code: BP
Location Address 2: Not reported
Total Tanks: Not reported
Location City: BRATTLEBORO
Location State: VT
Location Zip: 05301
Location Zip 4: Not reported

NY MANIFEST:
EPAID: VTD981884968
Mailing Name: PENSKE TRUCK LEASING CO LP
Mailing Contact: PENSKE TRUCK LEASING CO LP - ZONE A
Mailing Address 1: PO BOX 7635
Mailing Address 2: Not reported
Mailing City: READING
Mailing State: PA

PENSKE TRUCK LEASING CO LP (Continued) **1000423663**

Mailing Zip:	19603
Mailing Zip 4:	7635
Mailing Country:	USA
Mailing Phone:	8022574663

NY MANIFEST:

Document ID:	Not reported
Manifest Status:	Not reported
seq:	Not reported
Year:	2014
Trans1 State ID:	TXR000081205
Trans2 State ID:	Not reported
Generator Ship Date:	10/02/2014
Trans1 Recv Date:	10/02/2014
Trans2 Recv Date:	Not reported
TSD Site Recv Date:	10/20/2014
Part A Recv Date:	Not reported
Part B Recv Date:	Not reported
Generator EPA ID:	VTD981884968
Trans1 EPA ID:	Not reported
Trans2 EPA ID:	Not reported
TSDF ID 1:	NYD986872869
TSDF ID 2:	Not reported
Manifest Tracking Number:	003913808SKS
Import Indicator:	N
Export Indicator:	N
Discr Quantity Indicator:	N
Discr Type Indicator:	N
Discr Residue Indicator:	N
Discr Partial Reject Indicator:	N
Discr Full Reject Indicator:	N
Manifest Ref Number:	Not reported
Alt Facility RCRA ID:	Not reported
Alt Facility Sign Date:	Not reported
MGMT Method Type Code:	H141
Waste Code:	Not reported
Waste Code:	Not reported
Waste Code:	Not reported
Waste Code:	Not reported
Waste Code:	Not reported
Waste Code:	Not reported
Quantity:	14
Units:	G - Gallons (liquids only)* (8.3 pounds)
Number of Containers:	1
Container Type:	DM - Metal drums, barrels
Handling Method:	L Landfill.
Specific Gravity:	1
Waste Code:	D039
Waste Code 1_2:	Not reported
Waste Code 1_3:	Not reported
Waste Code 1_4:	Not reported
Waste Code 1_5:	Not reported
Waste Code 1_6:	Not reported

PENSKE TRUCK LEASING CO LP (Continued) **1000423663**

Click this hyperlink while viewing on your computer to access
-1 additional NY MANIFEST: record(s) in the EDR Site Report.

VT MANIFEST:

Manifest ID:	000239470CEX
EPA Id:	VTD981884968
Facility Id:	VTD000791699
Facility Name:	SAFETY-KLEEN SYSTEMS INC
Mailing Name:	PENSKE TRUCK LEASING CO LP
Mailing Address:	54 OBRYAN DR UNIT 1
Mailing City,St,Zip:	BRATTLEBORO, VT 053019173
Contact Phone:	8022574664
Contact Name:	MIKE GAITHER
Trans1:	TXR000050930
T1 Name:	SAFETY-KLEEN SYSTEMS INC
Manifest Transporter City/State:	PLANO TX
Dot Description:	WASTE COMBUSTIBLE LIQUID NOS PETROLEUM NAPHTHA NA1993 PGIII
Additional Dot:	Not reported
Waste:	D039
Quantity:	15.00
Unit:	G
Date Shipped:	12/01/2006
Facility City:	BARRE
Facility State:	VT
Fac Date:	12/01/2006

Manifest ID:	004840743SKS
EPA Id:	VTD981884968
Facility Id:	VTD000791699
Facility Name:	SAFETY-KLEEN SYSTEMS; INC.
Mailing Name:	PENSKE TRUCK LEASING CO LP
Mailing Address:	RTE 10; GREEN HILLS; PO BOX 76
Mailing City,St,Zip:	READING, PA 19603-7635
Contact Phone:	8022574664
Contact Name:	MIKE GAITHER
Trans1:	TXR000081205
T1 Name:	SAFETY-KLEEN SYSTEMS INC
Manifest Transporter City/State:	Not reported
Dot Description:	NA1993 WASTE COMBUSTIBLE LIQUID NOS PETROLEUM NAPHTHA PG III
Additional Dot:	Not reported
Waste:	D039;VX51
Quantity:	15
Unit:	G
Date Shipped:	10/08/2015
Facility City:	BARRE
Facility State:	VT
Fac Date:	10/08/2015

Manifest ID:	003071997SKS
EPA Id:	VTD981884968
Facility Id:	VTD000791699
Facility Name:	SAFETY-KLEEN SYSYEMS, INC
Mailing Name:	PENSKE TRUCK LEASING CO LP
Mailing Address:	54 OBRYAN DR UNIT 1
Mailing City,St,Zip:	BRATTLEBORO, VT 05301-9173
Contact Phone:	8022574664
Contact Name:	MIKE GAITHER

PENSKE TRUCK LEASING CO LP (Continued) **1000423663**

Trans1:	TXR000081205
T1 Name:	SAFETY-KLEEN SYSTEMS INC
Manifest Transporter City/State:	Not reported
Dot Description:	NA1993 WASTE COMBUSTIBLE LIQUID NOS PETROLEUM NAPHTHA PGIII DOT SP11606
Additional Dot:	Not reported
Waste:	D039;VX51
Quantity:	15.00
Unit:	G
Date Shipped:	10/01/2012
Facility City:	BARRE
Facility State:	VT
Fac Date:	10/01/2012

Manifest ID:	001397532SKS
EPA Id:	VTD981884968
Facility Id:	VTD000791699
Facility Name:	SAFETY-KLEEN SYSTEMS, INC
Mailing Name:	PENSKE TRUCK LEASING CO LP
Mailing Address:	54 OBRYAN DR UNIT 1
Mailing City,St,Zip:	BRATTLEBORO, VT 05301-9173
Contact Phone:	8022574664
Contact Name:	MIKE GAITHER
Trans1:	TXR000050930
T1 Name:	SAFETY-KLEEN SYSTEMS INC
Manifest Transporter City/State:	PLANO TX
Dot Description:	WASTE COMBUSTIBLE LIQUID NOS PETROLEUM NAPHTHA NA1993 PGIII
Additional Dot:	Not reported
Waste:	D039;VX51
Quantity:	8.00
Unit:	G
Date Shipped:	09/05/2008
Facility City:	BARRE
Facility State:	VT
Fac Date:	09/05/2008

Manifest ID:	VT2186601
EPA Id:	VTD981884968
Facility Id:	VTD000791699
Facility Name:	SAFETY-KLEEN SYSTEMS INC
Mailing Name:	PENSKE TRUCK LEASING CO LP
Mailing Address:	54 OBRYAN DR UNIT 1
Mailing City,St,Zip:	BRATTLEBORO, VT 053019173
Contact Phone:	8022574664
Contact Name:	MIKE GAITHER
Trans1:	TXR000050930
T1 Name:	SAFETY-KLEEN SYSTEMS INC
Manifest Transporter City/State:	PLANO TX
Dot Description:	WASTE COMBUSTIBLE LIQUID PETROLEUM NAPHTHA
Additional Dot:	Not reported
Waste:	D039;VX51
Quantity:	15.00
Unit:	G
Date Shipped:	06/15/2006
Facility City:	BARRE
Facility State:	VT
Fac Date:	06/15/2006

PENSKE TRUCK LEASING CO LP (Continued) **1000423663**

Manifest ID:	004840832SKS
EPA Id:	VTD981884968
Facility Id:	VTD000791699
Facility Name:	SAFETY-KLEEN SYSTEMS INC
Mailing Name:	PENSKE TRUCK LEASING CO LP
Mailing Address:	RTE 10; GREEN HILLS; PO BOX 76
Mailing City,St,Zip:	READING, PA 19603-7635
Contact Phone:	8022574664
Contact Name:	MIKE GAITHER
Trans1:	TXR000081205
T1 Name:	SAFETY-KLEEN SYSTEMS INC
Manifest Transporter City/State:	Not reported
Dot Description:	NA1993 WASTE COMBUSTIBLE LIQUID NOS PETROLEUM NAPHTHA PGIII
Additional Dot:	Not reported
Waste:	D039;VX51
Quantity:	15
Unit:	G
Date Shipped:	11/03/2015
Facility City:	BARRE
Facility State:	VT
Fac Date:	11/03/2015

Manifest ID:	001631859SKS
EPA Id:	VTD981884968
Facility Id:	VTD000791699
Facility Name:	SAFETY-KLEEN SYSTEMS, INC
Mailing Name:	PENSKE TRUCK LEASING CO LP
Mailing Address:	54 OBRYAN DR UNIT 1
Mailing City,St,Zip:	BRATTLEBORO, VT 05301-9173
Contact Phone:	8022574664
Contact Name:	MIKE GAITHER
Trans1:	TXR000050930
T1 Name:	SAFETY-KLEEN SYSTEMS INC
Manifest Transporter City/State:	PLANO TX
Dot Description:	WASTE COMBUSTIBLE LIQUID NOS PETROLEUM NAPHTHA NA1993 PGIII
Additional Dot:	Not reported
Waste:	D039;VX51
Quantity:	15.00
Unit:	G
Date Shipped:	12/18/2008
Facility City:	BARRE
Facility State:	VT
Fac Date:	12/18/2008

Manifest ID:	000830703JJK
EPA Id:	VTD981884968
Facility Id:	VTD000791699
Facility Name:	SAFETY-KLEEN SYSTEMS INC
Mailing Name:	PENSKE TRUCK LEASING CO LP
Mailing Address:	54 OBRYAN DR UNIT 1
Mailing City,St,Zip:	BRATTLEBORO, VT 053019173
Contact Phone:	8022574664
Contact Name:	MIKE GAITHER
Trans1:	TXR000050930
T1 Name:	SAFETY-KLEEN SYSTEMS INC
Manifest Transporter City/State:	PLANO TX
Dot Description:	WASTE COMBUSTIBLE LIQUID NOS PETROLEUM NAPHTHA NA1993 PGIII

PENSKE TRUCK LEASING CO LP (Continued) **1000423663**

Additional Dot:	Not reported
Waste:	D039
Quantity:	15.00
Unit:	G
Date Shipped:	10/05/2006
Facility City:	BARRE
Facility State:	VT
Fac Date:	10/05/2006
Manifest ID:	000342774CEX
EPA Id:	VTD981884968
Facility Id:	VTD000791699
Facility Name:	SAFETY KLEEN SYSTEMS INC
Mailing Name:	PENSKE TRUCK LEASING CO LP
Mailing Address:	54 OBRYAN DR UNIT 1
Mailing City,St,Zip:	BRATTLEBORO, VT 05301-9173
Contact Phone:	8022574664
Contact Name:	MIKE GAITHER
Trans1:	TXR000050930
T1 Name:	SAFETY-KLEEN SYSTEMS INC
Manifest Transporter City/State:	PLANO TX
Dot Description:	WASTE COMBUSTIBLE LIQUID NOS NA1993 PGIII (PETROLEUM NAPHTHA)
Additional Dot:	Not reported
Waste:	D039;VX51
Quantity:	15.00
Unit:	G
Date Shipped:	08/30/2010
Facility City:	BARRE
Facility State:	VT
Fac Date:	08/30/2010
Manifest ID:	000857284SKS
EPA Id:	VTD981884968
Facility Id:	VTD000791699
Facility Name:	SAFETY-KLEEN SYSTEMS INC
Mailing Name:	PENSKE TRUCK LEASING CO LP
Mailing Address:	54 OBRYAN DR UNIT 1
Mailing City,St,Zip:	BRATTLEBORO, VT 05301-9173
Contact Phone:	8022574664
Contact Name:	MIKE GAITHER
Trans1:	TXR000050930
T1 Name:	SAFETY-KLEEN SYSTEMS INC
Manifest Transporter City/State:	PLANO TX
Dot Description:	WASTE COMBUSTIBLE LIQUID NOS (PETROLEUM NAPHTHA) NA1993 PGIII ERG128
Additional Dot:	Not reported
Waste:	D039
Quantity:	15.00
Unit:	G
Date Shipped:	09/05/2007
Facility City:	BARRE
Facility State:	VT
Fac Date:	09/05/2007
Manifest ID:	000998530SKS
EPA Id:	VTD981884968
Facility Id:	VTD000791699
Facility Name:	SAFETY-KLEEN SYSTEMS INC

PENSKE TRUCK LEASING CO LP (Continued) **1000423663**

Mailing Name:	PENSKE TRUCK LEASING CO LP
Mailing Address:	54 OBRYAN DR UNIT 1
Mailing City,St,Zip:	BRATTLEBORO, VT 05301-9173
Contact Phone:	8022574664
Contact Name:	MIKE GAITHER
Trans1:	TXR000050930
T1 Name:	SAFETY-KLEEN SYSTEMS INC
Manifest Transporter City/State:	PLANO TX
Dot Description:	WASTE COMBUSTIBLE LIQUID NOS PETROLEUM NAPHTHA NA1993 PGIII
Additional Dot:	Not reported
Waste:	D039;VX51
Quantity:	15.00
Unit:	G
Date Shipped:	02/14/2008
Facility City:	BARRE
Facility State:	VT
Fac Date:	02/14/2008

Manifest ID:	VT2187372
EPA Id:	VTD981884968
Facility Id:	VTD000791699
Facility Name:	SAFETY-KLEEN SYSTEMS INC
Mailing Name:	PENSKE TRUCK LEASING CO LP
Mailing Address:	54 OBRYAN DR UNIT 1
Mailing City,St,Zip:	BRATTLEBORO, VT 053019173
Contact Phone:	8022574664
Contact Name:	MIKE GAITHER
Trans1:	TXR000050930
T1 Name:	SAFETY-KLEEN SYSTEMS INC
Manifest Transporter City/State:	PLANO TX
Dot Description:	WASTE COMBUSTIBLE LIQUID PETROLEUM NAPHTHA
Additional Dot:	Not reported
Waste:	D039;VX51
Quantity:	15.00
Unit:	G
Date Shipped:	04/18/2006
Facility City:	BARRE
Facility State:	VT
Fac Date:	04/18/2006

Manifest ID:	004647820SKS
EPA Id:	VTD981884968
Facility Id:	VTD000791699
Facility Name:	SAFETY-KLEEN SYSTEMS; INC.
Mailing Name:	PENSKE TRUCK LEASING CO LP
Mailing Address:	RTE 10; GREEN HILLS; PO BOX 76
Mailing City,St,Zip:	READING, PA 19603-7635
Contact Phone:	8022574664
Contact Name:	MIKE GAITHER
Trans1:	TXR000081205
T1 Name:	SAFETY-KLEEN SYSTEMS INC
Manifest Transporter City/State:	Not reported
Dot Description:	NA1993 WASTE COMBUSTIBLE LIQUID NOS PETROLEUM NAPHTHA PGIII
Additional Dot:	Not reported
Waste:	D039;VX51
Quantity:	15
Unit:	G

PENSKE TRUCK LEASING CO LP (Continued) **1000423663**

Date Shipped:	03/27/2015
Facility City:	BARRE
Facility State:	VT
Fac Date:	03/27/2015
Manifest ID:	004922750SKS
EPA Id:	VTD981884968
Facility Id:	VTD000791699
Facility Name:	SAFETY-KLEEN SYSTEMS; INC.
Mailing Name:	PENSKE TRUCK LEASING CO LP
Mailing Address:	RTE 10; GREEN HILLS; PO BOX 76
Mailing City,St,Zip:	READING, PA 19603-7635
Contact Phone:	8022574664
Contact Name:	MIKE GAITHER
Trans1:	TXR000081205
T1 Name:	SAFETY-KLEEN SYSTEMS INC
Manifest Transporter City/State:	Not reported
Dot Description:	NA1993 WASTE COMBUSTIBLE LIQUID NOS PETROLEUM NAPHTHA PGIII
Additional Dot:	Not reported
Waste:	D039;VX51
Quantity:	15
Unit:	G
Date Shipped:	06/18/2015
Facility City:	BARRE
Facility State:	VT
Fac Date:	06/19/2015
Manifest ID:	003355838SKS
EPA Id:	VTD981884968
Facility Id:	VTD000791699
Facility Name:	SAFETY-KLEEN SYSYEMS, INC
Mailing Name:	PENSKE TRUCK LEASING CO LP
Mailing Address:	54 OBRYAN DR UNIT 1
Mailing City,St,Zip:	BRATTLEBORO, VT 05301-9173
Contact Phone:	8022574664
Contact Name:	MIKE GAITHER
Trans1:	TXR000050930
T1 Name:	SAFETY-KLEEN SYSTEMS INC
Manifest Transporter City/State:	PLANO TX
Dot Description:	NA1993 WASTE COMBUSTIBLE LIQUID NOS PETROLEUM NAPHTHA PGIII DOT SP11606
Additional Dot:	Not reported
Waste:	D039;VX51
Quantity:	15.00
Unit:	G
Date Shipped:	06/28/2012
Facility City:	BARRE
Facility State:	VT
Fac Date:	06/28/2012
Manifest ID:	004249233FLE
EPA Id:	VTD981884968
Facility Id:	VTD000791699
Facility Name:	SAFETY KLEEN SYSTEMS INC
Mailing Name:	PENSKE TRUCK LEASING CO LP
Mailing Address:	54 OBRYAN DR UNIT 1
Mailing City,St,Zip:	BRATTLEBORO, VT 05301-9173

PENSKE TRUCK LEASING CO LP (Continued) **1000423663**

Contact Phone:	8022574664
Contact Name:	MIKE GAITHER
Trans1:	TXR000050930
T1 Name:	SAFETY-KLEEN SYSTEMS INC
Manifest Transporter City/State:	PLANO TX
Dot Description:	WASTE COMBUSTIBLE LIQUID NOS (PETROLEUM NAPHTHA) NA1993 PGIII
Additional Dot:	Not reported
Waste:	D039;VX51
Quantity:	15.00
Unit:	G
Date Shipped:	05/11/2011
Facility City:	BARRE
Facility State:	VT
Fac Date:	05/11/2011
Manifest ID:	000949779SKS
EPA Id:	VTD981884968
Facility Id:	VTD000791699
Facility Name:	SAFETY-KLEEN SYSTEMS INC
Mailing Name:	PENSKE TRUCK LEASING CO LP
Mailing Address:	54 OBRYAN DR UNIT 1
Mailing City,St,Zip:	BRATTLEBORO, VT 05301-9173
Contact Phone:	8022574664
Contact Name:	MIKE GAITHER
Trans1:	TXR000050930
T1 Name:	SAFETY-KLEEN SYSTEMS INC
Manifest Transporter City/State:	PLANO TX
Dot Description:	WASTE COMBUSTIBLE LIQUID NOS (PETROLEUM NAPTHTHA) NA1993 PGIII
Additional Dot:	Not reported
Waste:	D039;VX51
Quantity:	14.00
Unit:	G
Date Shipped:	12/17/2007
Facility City:	BARRE
Facility State:	VT
Fac Date:	12/17/2007
Manifest ID:	000764493SKS
EPA Id:	VTD981884968
Facility Id:	VTD000791699
Facility Name:	SAFETY-KLEEN SYSTEMS INC
Mailing Name:	PENSKE TRUCK LEASING CO LP
Mailing Address:	54 OBRYAN DR UNIT 1
Mailing City,St,Zip:	BRATTLEBORO, VT 05301-9173
Contact Phone:	8022574664
Contact Name:	MIKE GAITHER
Trans1:	TXR000050930
T1 Name:	SAFETY-KLEEN SYSTEMS INC
Manifest Transporter City/State:	PLANO TX
Dot Description:	WASTE COMBUSTIBLE LIQUID NOS (PETROLEUM NAPHTHA) NA1993 PGIII ERG128
Additional Dot:	Not reported
Waste:	D039
Quantity:	12.00
Unit:	G
Date Shipped:	10/31/2007
Facility City:	BARRE
Facility State:	VT

PENSKE TRUCK LEASING CO LP (Continued) **1000423663**

Fac Date:	10/31/2007
Manifest ID:	000418198SKS
EPA Id:	VTD981884968
Facility Id:	VTD000791699
Facility Name:	SAFETY-KLEEN SYSTEMS INC
Mailing Name:	PENSKE TRUCK LEASING CO LP
Mailing Address:	54 OBRYAN DR UNIT 1
Mailing City,St,Zip:	BRATTLEBORO, VT 05301-9173
Contact Phone:	8022574664
Contact Name:	MIKE GAITHER
Trans1:	TXR000050930
T1 Name:	SAFETY-KLEEN SYSTEMS INC
Manifest Transporter City/State:	PLANO TX
Dot Description:	WASTE COMBUSTIBLE LIQUID, NOS (PETROLEUM NAPTHA) NA1993 PGIII
Additional Dot:	Not reported
Waste:	D039;VX51
Quantity:	15.00
Unit:	G
Date Shipped:	03/23/2007
Facility City:	BARRE
Facility State:	VT
Fac Date:	03/23/2007
Manifest ID:	000459988SKS
EPA Id:	VTD981884968
Facility Id:	VTD000791699
Facility Name:	SAFETY-KLEEN SYSTEMS INC
Mailing Name:	PENSKE TRUCK LEASING CO LP
Mailing Address:	54 OBRYAN DR UNIT 1
Mailing City,St,Zip:	BRATTLEBORO, VT 05301-9173
Contact Phone:	8022574664
Contact Name:	MIKE GAITHER
Trans1:	TXR000050930
T1 Name:	SAFETY-KLEEN SYSTEMS INC
Manifest Transporter City/State:	PLANO TX
Dot Description:	WASTE COMBUSTIBLE LIQUID NOS (PETROLEUM NAPTHA) NA1993 PGIII ERG 128
Additional Dot:	Not reported
Waste:	D039;VX51
Quantity:	15.00
Unit:	G
Date Shipped:	07/12/2007
Facility City:	BARRE
Facility State:	VT
Fac Date:	07/12/2007

Click this hyperlink while viewing on your computer to access
12 additional VT MANIFEST: record(s) in the EDR Site Report.

I39
NW
1/8-1/4
0.239 mi.
1261 ft.

C & S WHOLESALE GROCERS, INC.
OLD FERRY ROAD
BRATTLEBORO, VT 05301

Site 2 of 9 in cluster I

VT UST **U003545793**
VT SPILLS **N/A**
VT AIRS

Relative: Higher

Actual: 362 ft.

UST:

Facility:

Facility ID:	2574371
Facility Status:	PULLED
Sites Id:	921258
Pin:	Not reported
Permitted To:	Tank Owner
Landowner:	Not reported
Permit Expires:	Not reported
Fee Status:	Not reported
Tanks Pulled:	4
Site Code:	Contamination found
Removed:	4
Receipt:	0819
Owner Name:	L&S Associates/C&S Wholesale Grocers
Owner Person:	Not reported
Owner Address:	Old Ferry Road PO Box 821
Owner City,St,Zip:	Brattleboro, VT 05301
Owner Telephone:	802-257-4371
Operator Name:	C&S Wholesale Grocers Inc
Operator Person:	Not reported
Operator Address:	Old Ferry Road
Operator City,St,Zip:	Brattleboro, VT 05301
Operator Telephone:	Not reported
Groundwater Monitoring Wells:	Not reported
Vapor Monitoring Points:	Not reported

Tank Data:

Tank ID:	3169
Tank Status:	PULLED
Tank Label:	1980-1
Tank Protect:	Not reported
Year Removed:	1992
Capacity (Gal):	500
Category One:	UST
CP Test:	Not reported
Release Monitor:	Not reported
Condition:	GOOD
Date Reference:	6/92

Compartment:

Comp Id:	3166
Compartment Label:	A
Substance:	Lube Oil
Spill:	Not reported
Overfill:	Not reported

Piping:

Pipe Seq:	1
Pipe Type:	DEFAULT
Pipe Installation Year:	Not reported
Pipe Protection:	Not reported
CP Pipe Test:	Not reported

C & S WHOLESALE GROCERS, INC. (Continued) **U003545793**

Pipe Monitor 1: Not reported
Pipe Monitor 1 Test: Not reported
Pipe Monitor 2: Not reported
Pipe Monitor 2 Tested Date: Not reported
Pump Type: Not reported

Tank Data:
Tank ID: 3170
Tank Status: PULLED
Tank Label: 1980-2
Tank Protect: Not reported
Year Removed: 1992
Capacity (Gal): 10000
Category One: UST
CP Test: Not reported
Release Monitor: Not reported
Condition: GOOD
Date Reference: 6/92

Compartment:
Comp Id: 3167
Compartment Label: A
Substance: Diesel
Spill: Not reported
Overfill: Not reported

Piping:
Pipe Seq: 1
Pipe Type: DEFAULT
Pipe Installation Year: Not reported
Pipe Protection: Not reported
CP Pipe Test: Not reported
Pipe Monitor 1: Not reported
Pipe Monitor 1 Test: Not reported
Pipe Monitor 2: Not reported
Pipe Monitor 2 Tested Date: Not reported
Pump Type: Not reported

Tank Data:
Tank ID: 3171
Tank Status: PULLED
Tank Label: 1980-3
Tank Protect: Not reported
Year Removed: 1992
Capacity (Gal): 10000
Category One: UST
CP Test: Not reported
Release Monitor: Not reported
Condition: GOOD
Date Reference: 6/92

Compartment:
Comp Id: 3168
Compartment Label: A
Substance: Diesel
Spill: Not reported

C & S WHOLESALE GROCERS, INC. (Continued) **U003545793**

Overfill: Not reported

Piping:
Pipe Seq: 1
Pipe Type: DEFAULT
Pipe Installation Year: Not reported
Pipe Protection: Not reported
CP Pipe Test: Not reported
Pipe Monitor 1: Not reported
Pipe Monitor 1 Test: Not reported
Pipe Monitor 2: Not reported
Pipe Monitor 2 Tested Date: Not reported
Pump Type: Not reported

Tank Data:
Tank ID: 3172
Tank Status: PULLED
Tank Label: 1980-4
Tank Protect: Not reported
Year Removed: 1992
Capacity (Gal): 10000
Category One: UST
CP Test: Not reported
Release Monitor: Not reported
Condition: GOOD
Date Reference: 6/92

Compartment:
Comp Id: 3169
Compartment Label: A
Substance: Gasoline
Spill: Not reported
Overfill: Not reported

Piping:
Pipe Seq: 1
Pipe Type: DEFAULT
Pipe Installation Year: Not reported
Pipe Protection: Not reported
CP Pipe Test: Not reported
Pipe Monitor 1: Not reported
Pipe Monitor 1 Test: Not reported
Pipe Monitor 2: Not reported
Pipe Monitor 2 Tested Date: Not reported
Pump Type: Not reported

SPILLS:
Year: 2013
Report #: WMD132
Hazardous Site Number: Not reported
Date Reported: 03/22/2013
Time Reported: 23:15:00
Complaint Taker: Jaymi Cleland
Received From: Not reported
Duty Officer: Not reported
Reported By Name: Not reported

C & S WHOLESALE GROCERS, INC. (Continued) **U003545793**

Reported By Organization:	Not reported
Reported By Work Phone:	Not reported
Reported By Home Phone:	Not reported
Incident Code:	Not reported
Incident Type:	solenoid valve failure -- refrigerant release
Date Of Incident:	Not reported
Time Of Incident:	Not reported
Product:	anhydrous ammonia
Quantity:	100 Pounds
Unit Of Measure:	Not reported
Responsible Party:	C&S Wholesale Grocers Inc.
RP Address:	Not reported
RP City,St,Zip:	Not reported
RP Phone Work:	Not reported
RP Phone Home:	Not reported
RP EMail:	Not reported
EMail Sent Status:	Not reported
Case Assigned To:	Not reported
Surface Water Affected:	Not reported
Date Closed:	**03/25/2013**
Closure Desc:	Not reported
UST Facility Id:	Not reported
Lat/Long:	Not reported
Comments:	Reported to NRC.
Action:	none. No cleanup could be performed.

Click here to access VT DEC Site:

AIRS:

Facility Id:	101
Facility Airs Id:	Not reported
Dec Pin:	Not reported
First Name:	Tara
Last Name:	Howard
Title:	Not reported
Address:	P.O. Box 821
City:	Brattleboro
State:	VT
Postal Code:	05301
Address Type:	Mailing
Sic Code:	5141
Facility Utm North (M):	0
Facility Operating Status:	Operating
Facility UTM Location:	Not reported
Facility NSR Designation:	Non-Major Stationary Source
Facility Utm East (M):	0
Facility Utm Zone:	18
Indirect Source?:	T
Operating Permit Designation:	Subchapter X Major Source
Application Type:	NSR Application
APCD Application Number:	AP-92-001
NSR Applic Designation:	Indirect Source
Type Of NSR:	Modification
NSR Type2:	Indirect
OP Type:	Not reported
OP Type1:	Not reported

C & S WHOLESALE GROCERS, INC. (Continued) **U003545793**

Date Decision Issued:	04/27/92
Op Permit Expiration:	/ /
Allow PMERtpy:	0
Allow SO2ERtpy:	0
Allow COERtpy:	0
Allow VOCERtpy:	0
Action/Status:	Not reported
Action/Status URL:	Not reported
Tech Doc:	Not reported
Tech Doc URL:	Not reported
Comments:	Not reported
Comments URL:	Not reported
Facility Id:	101
Facility Airs Id:	Not reported
Dec Pin:	Not reported
First Name:	Tara
Last Name:	Howard
Title:	Not reported
Address:	P.O. Box 821
City:	Brattleboro
State:	VT
Postal Code:	05301
Address Type:	Mailing
Sic Code:	5141
Facility Utm North (M):	0
Facility Operating Status:	Operating
Facility UTM Location:	Not reported
Facility NSR Designation:	Non-Major Stationary Source
Facility Utm East (M):	0
Facility Utm Zone:	18
Indirect Source?:	T
Operating Permit Designation:	Subchapter X Major Source
Application Type:	NSR Application
APCD Application Number:	AP-90-035
NSR Applic Designation:	Clerical Amendment
Type Of NSR:	Minor/Admin. Amendment (Clerical)
NSR Type2:	Not reported
OP Type:	Not reported
OP Type1:	Not reported
Date Decision Issued:	07/09/90
Op Permit Expiration:	/ /
Allow PMERtpy:	0
Allow SO2ERtpy:	0
Allow COERtpy:	0
Allow VOCERtpy:	0
Action/Status:	Not reported
Action/Status URL:	Not reported
Tech Doc:	Not reported
Tech Doc URL:	Not reported
Comments:	Not reported
Comments URL:	Not reported
Facility Id:	AP-92-001
Facility Airs Id:	Not reported
Dec Pin:	Not reported
First Name:	Not reported

C & S WHOLESALE GROCERS, INC. (Continued) **U003545793**

Last Name:	Not reported
Title:	Not reported
Address:	Not reported
City:	Not reported
State:	Not reported
Postal Code:	Not reported
Address Type:	Not reported
Sic Code:	Not reported
Facility Utm North (M):	Not reported
Facility Operating Status:	Not reported
Facility UTM Location:	Not reported
Facility NSR Designation:	Not reported
Facility Utm East (M):	Not reported
Facility Utm Zone:	Not reported
Indirect Source?:	Not reported
Operating Permit Designation:	Not reported
Application Type:	Not reported
APCD Application Number:	Not reported
NSR Applic Designation:	Not reported
Type Of NSR:	Not reported
NSR Type2:	Not reported
OP Type:	Not reported
OP Type1:	Not reported
Date Decision Issued:	4/27/1992
Op Permit Expiration:	Not reported
Allow PMERtpy:	Not reported
Allow SO2ERtpy:	Not reported
Allow COERtpy:	Not reported
Allow VOCERtpy:	Not reported
Action/Status:	Not reported
Action/Status URL:	Not reported
Tech Doc:	Not reported
Tech Doc URL:	Not reported
Comments:	Not reported
Comments URL:	Not reported

I40 **C & S WHOLESALE GROCERS INC** **VT LUST** **S103451840**
NW **OLD FERRY RD** **N/A**
1/8-1/4 **BRATTLEBORO, VT**
0.239 mi.
1261 ft. **Site 3 of 9 in cluster I**

Relative: LUST:
Higher

Actual:
362 ft.

Facility ID:	921258
Source:	UST-Gasoline
Closure Date:	Not reported
Priority:	LOW - Site with contamination to soils or groundwater, but no effect on sensitive receptors
Staff:	Richard Spiese
Source:	UST-Gasoline
Site Use:	Business
Site Status:	Not reported
Contamination:	Not reported
Institutional Control:	Not reported
Record Last Update:	03/10/2005
Project Status:	Soil Stockpiled, Ust Removed, Soil Treatment Continuing

C & S WHOLESALE GROCERS INC (Continued) **S103451840**

Click here to access VT DEC Site:

I41 **BRATTLEBORO SANITARY LANDFILL** **VT UST** **U003545791**
NW **OLD FERRY ROAD** **N/A**
1/8-1/4 **BRATTLEBORO, VT**
0.239 mi.
1261 ft. **Site 4 of 9 in cluster I**

Relative: Higher

Actual: 362 ft.

UST:

Facility:

Facility ID:	2563101
Facility Status:	PULLED
Sites Id:	Not reported
Pin:	Not reported
Permitted To:	Not reported
Landowner:	Not reported
Permit Expires:	Not reported
Fee Status:	Not reported
Tanks Pulled:	1
Site Code:	No contamination
Removed:	1
Receipt:	Not reported
Owner Name:	Stub Inc
Owner Person:	Not reported
Owner Address:	HCR 10 Box 228
Owner City,St,Zip:	West Chesterfield, NH 03466
Owner Telephone:	Not reported
Operator Name:	Stub Inc
Operator Person:	Not reported
Operator Address:	HCR 10 Box 228
Operator City,St,Zip:	West Chesterfield, NH 03466
Operator Telephone:	Not reported
Groundwater Monitoring Wells:	Not reported
Vapor Monitoring Points:	Not reported

Tank Data:

Tank ID:	3163
Tank Status:	PULLED
Tank Label:	1981-1
Tank Protect:	Not reported
Year Removed:	1989
Capacity (Gal):	2000
Category One:	UST
CP Test:	Not reported
Release Monitor:	Not reported
Condition:	GOOD
Date Reference:	Not reported

Compartment:

Comp Id:	3160
Compartment Label:	A
Substance:	Diesel
Spill:	Not reported
Overfill:	Not reported

Piping:

Pipe Seq:	1

BRATTLEBORO SANITARY LANDFILL (Continued) **U003545791**

Pipe Type:	DEFAULT
Pipe Installation Year:	Not reported
Pipe Protection:	Not reported
CP Pipe Test:	Not reported
Pipe Monitor 1:	Not reported
Pipe Monitor 1 Test:	Not reported
Pipe Monitor 2:	Not reported
Pipe Monitor 2 Tested Date:	Not reported
Pump Type:	Not reported

I42 **WINTER PANEL CORPORATION** **VT UST** **U003545613**
NW **OLD FERRY ROAD** **N/A**
1/8-1/4 **BRATTLEBORO, VT 05301**
0.239 mi.
1261 ft. **Site 5 of 9 in cluster I**

Relative: **Higher**

Actual: **362 ft.**

UST:

Facility:

Facility ID:	195
Facility Status:	PULLED
Sites Id:	Not reported
Pin:	Not reported
Permitted To:	Tank Owner
Landowner:	Not reported
Permit Expires:	Not reported
Fee Status:	Not reported
Tanks Pulled:	2
Site Code:	Below standards
Removed:	2
Receipt:	Not reported
Owner Name:	Barrows Coal Company Inc
Owner Person:	Lee Merrill
Owner Address:	35 Main Street PO Box 496
Owner City,St,Zip:	Brattleboro, VT 05301
Owner Telephone:	802-254-4574
Operator Name:	Winter Panel Corporation
Operator Person:	Not reported
Operator Address:	Old Ferry Road
Operator City,St,Zip:	Brattleboro, VT 05301
Operator Telephone:	Not reported
Groundwater Monitoring Wells:	Not reported
Vapor Monitoring Points:	Not reported

Tank Data:

Tank ID:	202
Tank Status:	PULLED
Tank Label:	1978-1
Tank Protect:	Unprotected Steel
Year Removed:	1993
Capacity (Gal):	2000
Category One:	UST
CP Test:	Not reported
Release Monitor:	Not reported
Condition:	GOOD
Date Reference:	Not reported

WINTER PANEL CORPORATION (Continued) **U003545613**

Compartment:
- Comp Id: 202
- Compartment Label: A
- Substance: Diesel
- Spill: Not reported
- Overfill: Not reported

Piping:
- Pipe Seq: 1
- Pipe Type: DEFAULT
- Pipe Installation Year: Not reported
- Pipe Protection: Not reported
- CP Pipe Test: Not reported
- Pipe Monitor 1: Not reported
- Pipe Monitor 1 Test: Not reported
- Pipe Monitor 2: Not reported
- Pipe Monitor 2 Tested Date: Not reported
- Pump Type: Not reported

Tank Data:
- Tank ID: 203
- Tank Status: PULLED
- Tank Label: 1978-2
- Tank Protect: Unprotected Steel
- Year Removed: 1993
- Capacity (Gal): 3000
- Category One: UST
- CP Test: Not reported
- Release Monitor: Not reported
- Condition: GOOD
- Date Reference: Not reported

Compartment:
- Comp Id: 203
- Compartment Label: A
- Substance: Fuel Oil #2 or #4
- Spill: Not reported
- Overfill: Not reported

Piping:
- Pipe Seq: 1
- Pipe Type: DEFAULT
- Pipe Installation Year: Not reported
- Pipe Protection: Not reported
- CP Pipe Test: Not reported
- Pipe Monitor 1: Not reported
- Pipe Monitor 1 Test: Not reported
- Pipe Monitor 2: Not reported
- Pipe Monitor 2 Tested Date: Not reported
- Pump Type: Not reported

I43 **MELSUR CORPORATION** **VT UST** **U000907277**
NW **239 OLD FERRY ROAD** **N/A**
1/8-1/4 **BRATTLEBORO, VT 05301**
0.239 mi.
1261 ft. **Site 6 of 9 in cluster I**

Relative:
Higher

Actual:
362 ft.

UST:

Facility:

Facility ID:	2544531
Facility Status:	PULLED
Sites Id:	20053454
Pin:	Not reported
Permitted To:	Not reported
Landowner:	Not reported
Permit Expires:	Not reported
Fee Status:	Not reported
Tanks Pulled:	1
Site Code:	Contamination found
Removed:	1
Receipt:	1675
Owner Name:	Melsur Corporation
Owner Person:	Dennis Gilkenson
Owner Address:	PO Box 538
Owner City,St,Zip:	Bellows Falls, VT 05301
Owner Telephone:	802-463-3969
Operator Name:	Melsur Corporation
Operator Person:	Dennis Gilkenson
Operator Address:	PO Box 538
Operator City,St,Zip:	Bellows Falls, VT 05301
Operator Telephone:	802-463-3969
Groundwater Monitoring Wells:	Not reported
Vapor Monitoring Points:	Not reported

Tank Data:

Tank ID:	3142
Tank Status:	PULLED
Tank Label:	1965-1
Tank Protect:	Unprotected Steel
Year Removed:	2005
Capacity (Gal):	10000
Category One:	UST
CP Test:	Not reported
Release Monitor:	Not reported
Condition:	FAIR
Date Reference:	11/21/05

Compartment:

Comp Id:	3139
Compartment Label:	A
Substance:	Fuel Oil #2 or #4
Spill:	None
Overfill:	None

Piping:

Pipe Seq:	1
Pipe Type:	DEFAULT
Pipe Installation Year:	1965
Pipe Protection:	Unprotected steel
CP Pipe Test:	Not reported

MELSUR CORPORATION (Continued) **U000907277**

Pipe Monitor 1:	Not reported
Pipe Monitor 1 Test:	5/1/1990 12:00:00 AM
Pipe Monitor 2:	Not reported
Pipe Monitor 2 Tested Date:	Not reported
Pump Type:	Suction

I44 **U P S BRATTLEBORO** **VT LUST** **S103725643**
NW **OLD FERRY RD** **N/A**
1/8-1/4 **BRATTLEBORO, VT**
0.239 mi.
1261 ft. **Site 7 of 9 in cluster I**

Relative:
Higher

Actual:
362 ft.

LUST:

Facility ID:	941725
Source:	UST-Gasoline
Closure Date:	02/09/2004
Priority:	SMAC - Site Management Activities Completed
Staff:	Unassigned/jf
Source:	UST-Gasoline
Site Use:	Business
Site Status:	Not reported
Contamination:	Gasoline
Institutional Control:	Not reported
Record Last Update:	03/10/2004
Project Status:	Annual Stockpiled Soil Monitoring. cubic yards PCS stockpiled onsite. 11/23/2003 soils confirmed spread on-site. SMAC

Click here to access VT DEC Site:

I45 **ALLARD LUMBER FRMR CATALPA AUTOMATED** **VT UST** **U003545045**
NW **220 OLD FERRY ROAD** **N/A**
1/8-1/4 **BRATTLEBORO, VT 05301**
0.239 mi.
1261 ft. **Site 8 of 9 in cluster I**

Relative:
Higher

Actual:
362 ft.

UST:

Facility:

Facility ID:	1435
Facility Status:	PULLED
Sites Id:	Not reported
Pin:	Not reported
Permitted To:	Not reported
Landowner:	Allard Lumber Company
Permit Expires:	Not reported
Fee Status:	Not reported
Tanks Pulled:	1
Site Code:	No contamination
Removed:	1
Receipt:	Not reported
Owner Name:	Allard Lumber Company
Owner Person:	Not reported
Owner Address:	354 Old Ferry Road
Owner City,St,Zip:	Brattleboro, VT 05301
Owner Telephone:	Not reported

ALLARD LUMBER FRMR CATALPA AUTOMATED (Continued) **U003545045**

Operator Name:	Catalpa Automated Entrance Systems
Operator Person:	Not reported
Operator Address:	Not reported
Operator City,St,Zip:	Not reported
Operator Telephone:	Not reported
Groundwater Monitoring Wells:	Not reported
Vapor Monitoring Points:	Not reported

Tank Data:

Tank ID:	10833
Tank Status:	PULLED
Tank Label:	1968-1-r
Tank Protect:	Unprotected Steel
Year Removed:	2015
Capacity (Gal):	2000
Category One:	UST
CP Test:	Not reported
Release Monitor:	Not reported
Condition:	GOOD
Date Reference:	Not reported

Compartment:

Comp Id:	10876
Compartment Label:	A
Substance:	Fuel Oil #2 or #4
Spill:	None
Overfill:	None

Piping:

Pipe Seq:	1
Pipe Type:	DEFAULT
Pipe Installation Year:	1968
Pipe Protection:	Unprotected steel
CP Pipe Test:	Not reported
Pipe Monitor 1:	Tightness Test [YYYYMM =year and month]
Pipe Monitor 1 Test:	1/1/1997 12:00:00 AM
Pipe Monitor 2:	Not reported
Pipe Monitor 2 Tested Date:	Not reported
Pump Type:	Gravity

I46 **OLD FAMOLARE FARM** **VT UST** **U003545911**
NW **OLD FERRY ROAD** **N/A**
1/8-1/4 **BRATTLEBORO, VT**
0.239 mi.
1261 ft. **Site 9 of 9 in cluster I**

Relative: Higher
Actual: 362 ft.

UST:

Facility:

Facility ID:	9990032
Facility Status:	PULLED
Sites Id:	Not reported
Pin:	Not reported
Permitted To:	Not reported
Landowner:	Not reported
Permit Expires:	Not reported
Fee Status:	Not reported
Tanks Pulled:	1

OLD FAMOLARE FARM (Continued) **U003545911**

Site Code:	No contamination
Removed:	1
Receipt:	Not reported
Owner Name:	Famolare
Owner Person:	Not reported
Owner Address:	Not reported
Owner City,St,Zip:	Brattleboro, VT 05301
Owner Telephone:	Not reported
Operator Name:	Famolare
Operator Person:	Not reported
Operator Address:	Not reported
Operator City,St,Zip:	Brattleboro, VT 05301
Operator Telephone:	Not reported
Groundwater Monitoring Wells:	Not reported
Vapor Monitoring Points:	Not reported

Tank Data:

Tank ID:	5396
Tank Status:	PULLED
Tank Label:	-1-1
Tank Protect:	Not reported
Year Removed:	1987
Capacity (Gal):	300
Category One:	UST
CP Test:	Not reported
Release Monitor:	Not reported
Condition:	Not reported
Date Reference:	Not reported

Compartment:

Comp Id:	5390
Compartment Label:	A
Substance:	Gasoline
Spill:	Not reported
Overfill:	Not reported

Piping:

Pipe Seq:	1
Pipe Type:	DEFAULT
Pipe Installation Year:	Not reported
Pipe Protection:	Not reported
CP Pipe Test:	Not reported
Pipe Monitor 1:	Not reported
Pipe Monitor 1 Test:	Not reported
Pipe Monitor 2:	Not reported
Pipe Monitor 2 Tested Date:	Not reported
Pump Type:	Not reported

J47 **GARFLEX - FULFLEX** **VT UST** **U003072531**
WSW **32 JUSTIN HOLDEN DR (OFF PUTNEY RD)** **N/A**
1/8-1/4 **BRATTLEBORO, VT 05301**
0.239 mi.
1263 ft. **Site 1 of 2 in cluster J**

Relative: Lower

Actual: 280 ft.

UST:

Facility:

Facility ID:	2575256
Facility Status:	ACTIVE
Sites Id:	Not reported
Pin:	NS88-0017
Permitted To:	Tank Owner
Landowner:	The Moore Company
Permit Expires:	4/1/2023 12:00:00 AM
Fee Status:	Not reported
Tanks Pulled:	Not reported
Site Code:	Not reported
Removed:	Not reported
Receipt:	2175
Owner Name:	Garflex Inc
Owner Person:	Loren Forrister
Owner Address:	32 Justin Holden Drive
Owner City,St,Zip:	Brattleboro, VT 05301
Owner Telephone:	802 257 5256
Operator Name:	Garflex Inc
Operator Person:	Loren Forrister
Operator Address:	32 Justin Holden Drive
Operator City,St,Zip:	Brattleboro, VT 05301
Operator Telephone:	802 257 5256
Groundwater Monitoring Wells:	Not reported
Vapor Monitoring Points:	Not reported

Tank Data:

Tank ID:	13714
Tank Status:	PULLED
Tank Label:	1942-1-R
Tank Protect:	Not reported
Year Removed:	1996
Capacity (Gal):	10000
Category One:	UST
CP Test:	Not reported
Release Monitor:	Not reported
Condition:	GOOD
Date Reference:	Not reported

Compartment:

Comp Id:	13832
Compartment Label:	A
Substance:	Fuel Oil #5 or #6
Spill:	Not reported
Overfill:	Not reported

Piping:

Pipe Seq:	1
Pipe Type:	DEFAULT
Pipe Installation Year:	Not reported
Pipe Protection:	Not reported
CP Pipe Test:	Not reported

GARFLEX - FULFLEX (Continued) **U003072531**

Pipe Monitor 1:	Not reported
Pipe Monitor 1 Test:	Not reported
Pipe Monitor 2:	Not reported
Pipe Monitor 2 Tested Date:	Not reported
Pump Type:	Not reported

Tank Data:

Tank ID:	13715
Tank Status:	PULLED
Tank Label:	1942-2-R
Tank Protect:	Not reported
Year Removed:	1996
Capacity (Gal):	10000
Category One:	UST
CP Test:	Not reported
Release Monitor:	Not reported
Condition:	GOOD
Date Reference:	Not reported

Compartment:

Comp Id:	13833
Compartment Label:	A
Substance:	Fuel Oil #5 or #6
Spill:	Not reported
Overfill:	Not reported

Piping:

Pipe Seq:	1
Pipe Type:	DEFAULT
Pipe Installation Year:	Not reported
Pipe Protection:	Not reported
CP Pipe Test:	Not reported
Pipe Monitor 1:	Not reported
Pipe Monitor 1 Test:	Not reported
Pipe Monitor 2:	Not reported
Pipe Monitor 2 Tested Date:	Not reported
Pump Type:	Not reported

Tank Data:

Tank ID:	13716
Tank Status:	PULLED
Tank Label:	1942-3-R
Tank Protect:	Not reported
Year Removed:	1987
Capacity (Gal):	12000
Category One:	UST
CP Test:	Not reported
Release Monitor:	Not reported
Condition:	GOOD
Date Reference:	Not reported

Compartment:

Comp Id:	13834
Compartment Label:	A
Substance:	Fuel Oil #5 or #6
Spill:	Not reported

GARFLEX - FULFLEX (Continued) **U003072531**

Overfill: Not reported

Piping:
Pipe Seq: 1
Pipe Type: DEFAULT
Pipe Installation Year: Not reported
Pipe Protection: Not reported
CP Pipe Test: Not reported
Pipe Monitor 1: Not reported
Pipe Monitor 1 Test: Not reported
Pipe Monitor 2: Not reported
Pipe Monitor 2 Tested Date: Not reported
Pump Type: Not reported

Tank Data:
Tank ID: 13717
Tank Status: PULLED
Tank Label: 1942-4-R
Tank Protect: Not reported
Year Removed: 1987
Capacity (Gal): 10000
Category One: UST
CP Test: Not reported
Release Monitor: Not reported
Condition: GOOD
Date Reference: Not reported

Compartment:
Comp Id: 13835
Compartment Label: A
Substance: Fuel Oil #5 or #6
Spill: Not reported
Overfill: Not reported

Piping:
Pipe Seq: 1
Pipe Type: DEFAULT
Pipe Installation Year: Not reported
Pipe Protection: Not reported
CP Pipe Test: Not reported
Pipe Monitor 1: Not reported
Pipe Monitor 1 Test: Not reported
Pipe Monitor 2: Not reported
Pipe Monitor 2 Tested Date: Not reported
Pump Type: Not reported

Tank Data:
Tank ID: 13718
Tank Status: PULLED
Tank Label: 1942-5-R
Tank Protect: Not reported
Year Removed: 1987
Capacity (Gal): 10000
Category One: UST
CP Test: Not reported
Release Monitor: Not reported

GARFLEX - FULFLEX (Continued) **U003072531**

Condition: GOOD
Date Reference: Not reported

Compartment:
Comp Id: 13836
Compartment Label: A
Substance: Fuel Oil #5 or #6
Spill: Not reported
Overfill: Not reported

Piping:
Pipe Seq: 1
Pipe Type: DEFAULT
Pipe Installation Year: Not reported
Pipe Protection: Not reported
CP Pipe Test: Not reported
Pipe Monitor 1: Not reported
Pipe Monitor 1 Test: Not reported
Pipe Monitor 2: Not reported
Pipe Monitor 2 Tested Date: Not reported
Pump Type: Not reported

Tank Data:
Tank ID: 13719
Tank Status: PULLED
Tank Label: 1942-6-R
Tank Protect: Not reported
Year Removed: 1987
Capacity (Gal): 10000
Category One: UST
CP Test: Not reported
Release Monitor: Not reported
Condition: GOOD
Date Reference: Not reported

Compartment:
Comp Id: 13837
Compartment Label: A
Substance: Fuel Oil #5 or #6
Spill: Not reported
Overfill: Not reported

Piping:
Pipe Seq: 1
Pipe Type: DEFAULT
Pipe Installation Year: Not reported
Pipe Protection: Not reported
CP Pipe Test: Not reported
Pipe Monitor 1: Not reported
Pipe Monitor 1 Test: Not reported
Pipe Monitor 2: Not reported
Pipe Monitor 2 Tested Date: Not reported
Pump Type: Not reported

Tank Data:
Tank ID: 13720

GARFLEX - FULFLEX (Continued) **U003072531**

Tank Status:	PULLED
Tank Label:	1942-7-R
Tank Protect:	Not reported
Year Removed:	1987
Capacity (Gal):	8000
Category One:	UST
CP Test:	Not reported
Release Monitor:	Not reported
Condition:	GOOD
Date Reference:	Not reported

Compartment:

Comp Id:	13838
Compartment Label:	A
Substance:	Fuel Oil #5 or #6
Spill:	Not reported
Overfill:	Not reported

Piping:

Pipe Seq:	1
Pipe Type:	DEFAULT
Pipe Installation Year:	Not reported
Pipe Protection:	Not reported
CP Pipe Test:	Not reported
Pipe Monitor 1:	Not reported
Pipe Monitor 1 Test:	Not reported
Pipe Monitor 2:	Not reported
Pipe Monitor 2 Tested Date:	Not reported
Pump Type:	Not reported

Tank Data:

Tank ID:	13721
Tank Status:	ACTIVE
Tank Label:	1996-1
Tank Protect:	Fiberglass jacketed steel
Year Removed:	Not reported
Capacity (Gal):	20000
Category One:	UST
CP Test:	Not reported
Release Monitor:	Not reported
Condition:	Not reported
Date Reference:	Not reported

Compartment:

Comp Id:	13839
Compartment Label:	A
Substance:	Fuel Oil #5 or #6
Spill:	Spill Containment Bucket
Overfill:	Overfill Liquid Alarm

Piping:

Pipe Seq:	1
Pipe Type:	boiler
Pipe Installation Year:	1996
Pipe Protection:	Aboveground
CP Pipe Test:	Not reported
Pipe Monitor 1:	Visual
Pipe Monitor 1 Test:	Not reported

GARFLEX - FULFLEX (Continued) **U003072531**

Pipe Monitor 2: Not reported
Pipe Monitor 2 Tested Date: Not reported
Pump Type: Suction

J48 **MOORE CO FULFLEX OF VERMONT DIV** **RCRA-SQG** **1000885135**
WSW **32 JUSTIN HOLDEN DR** **TRIS** **05301FLFLXPUTNE**
1/8-1/4 **BRATTLEBORO, VT 05301** **ICIS**
0.239 mi. **US AIRS**
1263 ft. **Site 2 of 2 in cluster J** **RI MANIFEST**
NY MANIFEST
Relative: **VT MANIFEST**
Lower **VT NPDES**
VT TIER 2
Actual:
280 ft.

RCRA-SQG:
Date form received by agency: 05/09/2016
Facility name: FULFLEX INC
Facility address: 32 JUSTIN HOLDEN DR
BRATTLEBORO, VT 05301
EPA ID: VTD048650493
Mailing address: JUSTIN HOLDEN DR
BRATTLEBORO, VT 05301
Contact: LOREN FORRISTER
Contact address: JUSTIN HOLDEN DR
BRATTLEBORO, VT 05301
Contact country: US
Contact telephone: 802-257-5256
Telephone ext.: 151
Contact email: LFORRISTER@FULFLEXINC.COM
EPA Region: 01
Land type: Private
Classification: Small Small Quantity Generator
Description: Handler: generates more than 100 and less than 1000 kg of hazardous waste during any calendar month and accumulates less than 6000 kg of hazardous waste at any time; or generates 100 kg or less of hazardous waste during any calendar month, and accumulates more than 1000 kg of hazardous waste at any time

Owner/Operator Summary:
Owner/operator name: MOORE COMPANY
Owner/operator address: BEACH ST
WESTERLY, RI 02891
Owner/operator country: US
Owner/operator telephone: 401-596-2816
Owner/operator email: Not reported
Owner/operator fax: Not reported
Owner/operator extension: Not reported
Legal status: Private
Owner/Operator Type: Owner
Owner/Op start date: 06/30/2008
Owner/Op end date: Not reported

Owner/operator name: FULFLEX
Owner/operator address: Not reported
Not reported
Owner/operator country: US

MOORE CO FULFLEX OF VERMONT DIV (Continued) **1000885135**

Owner/operator telephone: Not reported
Owner/operator email: Not reported
Owner/operator fax: Not reported
Owner/operator extension: Not reported
Legal status: Private
Owner/Operator Type: Operator
Owner/Op start date: 01/01/1900
Owner/Op end date: Not reported

Handler Activities Summary:
U.S. importer of hazardous waste: No
Mixed waste (haz. and radioactive): No
Recycler of hazardous waste: No
Transporter of hazardous waste: No
Treater, storer or disposer of HW: No
Underground injection activity: No
On-site burner exemption: No
Furnace exemption: No
Used oil fuel burner: No
Used oil processor: No
User oil refiner: No
Used oil fuel marketer to burner: No
Used oil Specification marketer: No
Used oil transfer facility: No
Used oil transporter: No

. Waste code: D001
. Waste name: IGNITABLE HAZARDOUS WASTES ARE THOSE WASTES WHICH HAVE A FLASHPOINT OF LESS THAN 140 DEGREES FAHRENHEIT AS DETERMINED BY A PENSKY-MARTENS CLOSED CUP FLASH POINT TESTER. ANOTHER METHOD OF DETERMINING THE FLASH POINT OF A WASTE IS TO REVIEW THE MATERIAL SAFETY DATA SHEET, WHICH CAN BE OBTAINED FROM THE MANUFACTURER OR DISTRIBUTOR OF THE MATERIAL. LACQUER THINNER IS AN EXAMPLE OF A COMMONLY USED SOLVENT WHICH WOULD BE CONSIDERED AS IGNITABLE HAZARDOUS WASTE.

. Waste code: D039
. Waste name: TETRACHLOROETHYLENE

. Waste code: VT02
. Waste name: VT02

. Waste code: VT99
. Waste name: VT99

Historical Generators:
Date form received by agency: 08/22/2013
Site name: FULFLEX INC
Classification: Small Quantity Generator

. Waste code: D039
. Waste name: TETRACHLOROETHYLENE

. Waste code: VT02
. Waste name: VT02

Date form received by agency: 06/30/2008

MOORE CO FULFLEX OF VERMONT DIV (Continued) **1000885135**

Site name: FULFLEX INC
Classification: Small Quantity Generator

. Waste code: VT02
. Waste name: VT02

Date form received by agency: 12/07/1983
Site name: FULFLEX INC
Classification: Small Quantity Generator

. Waste code: VT02
. Waste name: VT02

Facility Has Received Notices of Violations:
Regulation violated: Not reported
Area of violation: Generators - General
Date violation determined: 05/08/2008
Date achieved compliance: 01/15/2009
Violation lead agency: EPA
Enforcement action: WRITTEN INFORMAL
Enforcement action date: 09/30/2008
Enf. disposition status: Not reported
Enf. disp. status date: Not reported
Enforcement lead agency: EPA
Proposed penalty amount: Not reported
Final penalty amount: Not reported
Paid penalty amount: Not reported

Regulation violated: Not reported
Area of violation: Universal Waste - Large Quantity Handlers
Date violation determined: 05/08/2008
Date achieved compliance: 10/28/2008
Violation lead agency: EPA
Enforcement action: WRITTEN INFORMAL
Enforcement action date: 09/30/2008
Enf. disposition status: Not reported
Enf. disp. status date: Not reported
Enforcement lead agency: EPA
Proposed penalty amount: Not reported
Final penalty amount: Not reported
Paid penalty amount: Not reported

Regulation violated: Not reported
Area of violation: TSD IS-Preparedness and Prevention
Date violation determined: 05/08/2008
Date achieved compliance: 10/28/2008
Violation lead agency: EPA
Enforcement action: WRITTEN INFORMAL
Enforcement action date: 09/30/2008
Enf. disposition status: Not reported
Enf. disp. status date: Not reported
Enforcement lead agency: EPA
Proposed penalty amount: Not reported
Final penalty amount: Not reported
Paid penalty amount: Not reported

Regulation violated: Not reported

MOORE CO FULFLEX OF VERMONT DIV (Continued) **1000885135**

Area of violation: Generators - Pre-transport
Date violation determined: 05/08/2008
Date achieved compliance: 10/28/2008
Violation lead agency: EPA
Enforcement action: WRITTEN INFORMAL
Enforcement action date: 09/30/2008
Enf. disposition status: Not reported
Enf. disp. status date: Not reported
Enforcement lead agency: EPA
Proposed penalty amount: Not reported
Final penalty amount: Not reported
Paid penalty amount: Not reported

Regulation violated: Not reported
Area of violation: Universal Waste - Small Quantity Handlers
Date violation determined: 05/08/2008
Date achieved compliance: 10/28/2008
Violation lead agency: EPA
Enforcement action: WRITTEN INFORMAL
Enforcement action date: 09/30/2008
Enf. disposition status: Not reported
Enf. disp. status date: Not reported
Enforcement lead agency: EPA
Proposed penalty amount: Not reported
Final penalty amount: Not reported
Paid penalty amount: Not reported

Regulation violated: Not reported
Area of violation: Generators - General
Date violation determined: 06/08/1989
Date achieved compliance: 10/11/1989
Violation lead agency: State
Enforcement action: WRITTEN INFORMAL
Enforcement action date: 06/16/1989
Enf. disposition status: Not reported
Enf. disp. status date: Not reported
Enforcement lead agency: State
Proposed penalty amount: Not reported
Final penalty amount: Not reported
Paid penalty amount: Not reported

Regulation violated: Not reported
Area of violation: Generators - General
Date violation determined: 06/08/1989
Date achieved compliance: 09/21/1992
Violation lead agency: State
Enforcement action: Not reported
Enforcement action date: Not reported
Enf. disposition status: Not reported
Enf. disp. status date: Not reported
Enforcement lead agency: Not reported
Proposed penalty amount: Not reported
Final penalty amount: Not reported
Paid penalty amount: Not reported

Evaluation Action Summary:
Evaluation date: 05/08/2008

MOORE CO FULFLEX OF VERMONT DIV (Continued) **1000885135**

Evaluation: COMPLIANCE EVALUATION INSPECTION ON-SITE
Area of violation: Generators - Pre-transport
Date achieved compliance: 10/28/2008
Evaluation lead agency: EPA

Evaluation date: 05/08/2008
Evaluation: COMPLIANCE EVALUATION INSPECTION ON-SITE
Area of violation: TSD IS-Preparedness and Prevention
Date achieved compliance: 10/28/2008
Evaluation lead agency: EPA

Evaluation date: 05/08/2008
Evaluation: COMPLIANCE EVALUATION INSPECTION ON-SITE
Area of violation: Generators - General
Date achieved compliance: 01/15/2009
Evaluation lead agency: EPA

Evaluation date: 05/08/2008
Evaluation: COMPLIANCE EVALUATION INSPECTION ON-SITE
Area of violation: Universal Waste - Large Quantity Handlers
Date achieved compliance: 10/28/2008
Evaluation lead agency: EPA

Evaluation date: 05/08/2008
Evaluation: COMPLIANCE EVALUATION INSPECTION ON-SITE
Area of violation: Universal Waste - Small Quantity Handlers
Date achieved compliance: 10/28/2008
Evaluation lead agency: EPA

Evaluation date: 09/19/1997
Evaluation: COMPLIANCE EVALUATION INSPECTION ON-SITE
Area of violation: Not reported
Date achieved compliance: Not reported
Evaluation lead agency: State

Evaluation date: 09/21/1992
Evaluation: COMPLIANCE EVALUATION INSPECTION ON-SITE
Area of violation: Not reported
Date achieved compliance: Not reported
Evaluation lead agency: State

Evaluation date: 10/11/1989
Evaluation: COMPLIANCE SCHEDULE EVALUATION
Area of violation: Not reported
Date achieved compliance: Not reported
Evaluation lead agency: State

Evaluation date: 06/08/1989
Evaluation: COMPLIANCE EVALUATION INSPECTION ON-SITE
Area of violation: Generators - General
Date achieved compliance: 10/11/1989
Evaluation lead agency: State

Evaluation date: 06/08/1989
Evaluation: COMPLIANCE EVALUATION INSPECTION ON-SITE
Area of violation: Generators - General
Date achieved compliance: 09/21/1992

MOORE CO FULFLEX OF VERMONT DIV (Continued) **1000885135**

Evaluation lead agency: State

TRIS:

Click this hyperlink while viewing on your computer to access
4 additional US_TRIS: record(s) in the EDR Site Report.

ICIS:

Enforcement Action ID: 01-2013-A014
FRS ID: 110000581567
Action Name: FULFLEX INC. / MOORE CO. 500250001300025
Facility Name: FULFLEX INC. / MOORE CO.
Facility Address: PUTNEY ROAD
BRATTLEBORO, VT 05304
Enforcement Action Type: CAA 113D1 Action For Penalty
Facility County: WINDHAM
Program System Acronym: AIR
Enforcement Action Forum Desc: Administrative - Formal
EA Type Code: 113D1
Facility SIC Code: 3069
Federal Facility ID: Not reported
Latitude in Decimal Degrees: 42.88522
Longitude in Decimal Degrees: -72.55472
Permit Type Desc: Not reported
Program System Acronym: VT0000005002500013
Facility NAICS Code: 326299
Tribal Land Code: Not reported

Enforcement Action ID: 01-2012-A008
FRS ID: 110000581567
Action Name: FULFLEX INC. / MOORE CO. 500250001300024
Facility Name: FULFLEX INC. / MOORE CO.
Facility Address: PUTNEY ROAD
BRATTLEBORO, VT 05304
Enforcement Action Type: CAA 113D1 Action For Penalty
Facility County: WINDHAM
Program System Acronym: AIR
Enforcement Action Forum Desc: Administrative - Formal
EA Type Code: 113D1
Facility SIC Code: 3069
Federal Facility ID: Not reported
Latitude in Decimal Degrees: 42.88522
Longitude in Decimal Degrees: -72.55472
Permit Type Desc: Not reported
Program System Acronym: VT0000005002500013
Facility NAICS Code: 326299
Tribal Land Code: Not reported

Enforcement Action ID: 01-2012-A007
FRS ID: 110000581567
Action Name: FULFLEX INC. / MOORE CO. 500250001300019
Facility Name: FULFLEX INC. / MOORE CO.
Facility Address: PUTNEY ROAD
BRATTLEBORO, VT 05304
Enforcement Action Type: CAA 113A Admin Compliance Order (Non-Penalty)
Facility County: WINDHAM
Program System Acronym: AIR
Enforcement Action Forum Desc: Administrative - Formal

MOORE CO FULFLEX OF VERMONT DIV (Continued) **1000885135**

EA Type Code: 113A
Facility SIC Code: 3069
Federal Facility ID: Not reported
Latitude in Decimal Degrees: 42.88522
Longitude in Decimal Degrees: -72.55472
Permit Type Desc: Not reported
Program System Acronym: VT0000005002500013
Facility NAICS Code: 326299
Tribal Land Code: Not reported

Enforcement Action ID: 01-2012-1016
FRS ID: 110000581567
Action Name: FULFLEX
Facility Name: FULFLEX INC. / MOORE CO.
Facility Address: PUTNEY ROAD
BRATTLEBORO, VT 05304
Enforcement Action Type: CAA 113D1 Action For Penalty
Facility County: WINDHAM
Program System Acronym: AIR
Enforcement Action Forum Desc: Administrative - Formal
EA Type Code: 113D1
Facility SIC Code: 3069
Federal Facility ID: Not reported
Latitude in Decimal Degrees: 42.88522
Longitude in Decimal Degrees: -72.55472
Permit Type Desc: Not reported
Program System Acronym: VT0000005002500013
Facility NAICS Code: 326299
Tribal Land Code: Not reported

Enforcement Action ID: 01-2012-1013
FRS ID: 110000581567
Action Name: FULFLEX INC
Facility Name: FULFLEX INC. / MOORE CO.
Facility Address: PUTNEY ROAD
BRATTLEBORO, VT 05304
Enforcement Action Type: CAA 113A Admin Compliance Order (Non-Penalty)
Facility County: WINDHAM
Program System Acronym: AIR
Enforcement Action Forum Desc: Administrative - Formal
EA Type Code: 113A
Facility SIC Code: 3069
Federal Facility ID: Not reported
Latitude in Decimal Degrees: 42.88522
Longitude in Decimal Degrees: -72.55472
Permit Type Desc: Not reported
Program System Acronym: VT0000005002500013
Facility NAICS Code: 326299
Tribal Land Code: Not reported

Enforcement Action ID: 01-000F000500250001300018
FRS ID: 110000581567
Action Name: FULFLEX INC. / MOORE CO. 500250001300018
Facility Name: FULFLEX INC. / MOORE CO.
Facility Address: PUTNEY ROAD
BRATTLEBORO, VT 05304
Enforcement Action Type: Notice of Violation

MOORE CO FULFLEX OF VERMONT DIV (Continued) **1000885135**

Facility County: WINDHAM
Program System Acronym: AIR
Enforcement Action Forum Desc: Administrative - Informal
EA Type Code: NOV
Facility SIC Code: 3069
Federal Facility ID: Not reported
Latitude in Decimal Degrees: 42.88522
Longitude in Decimal Degrees: -72.55472
Permit Type Desc: Not reported
Program System Acronym: VT0000005002500013
Facility NAICS Code: 326299
Tribal Land Code: Not reported

Facility Name: FULFLEX OF VERMONT INCORPORATED
Address: 32 JUSTIN HOLDEN DRIVE
Tribal Indicator: N
Fed Facility: No
NAIC Code: Not reported
SIC Code: 3069

Facility Name: FULFLEX OF VERMONT INCORPORATED
Address: 32 JUSTIN HOLDEN DRIVE
Tribal Indicator: N
Fed Facility: No
NAIC Code: Not reported
SIC Code: 3069

Facility Name: FULFLEX OF VERMONT INCORPORATED
Address: 32 JUSTIN HOLDEN DRIVE
Tribal Indicator: N
Fed Facility: No
NAIC Code: Not reported
SIC Code: 3069

Facility Name: FULFLEX OF VERMONT INCORPORATED
Address: 32 JUSTIN HOLDEN DRIVE
Tribal Indicator: N
Fed Facility: No
NAIC Code: Not reported
SIC Code: 3069

Facility Name: FULFLEX OF VERMONT INCORPORATED
Address: 32 JUSTIN HOLDEN DRIVE
Tribal Indicator: N
Fed Facility: No
NAIC Code: Not reported
SIC Code: 3069

Facility Name: FULFLEX OF VERMONT INCORPORATED
Address: 32 JUSTIN HOLDEN DRIVE
Tribal Indicator: N
Fed Facility: No
NAIC Code: Not reported
SIC Code: 3069

Facility Name: FULFLEX OF VERMONT INCORPORATED

MOORE CO FULFLEX OF VERMONT DIV (Continued) **1000885135**

Address: 32 JUSTIN HOLDEN DRIVE
Tribal Indicator: N
Fed Facility: No
NAIC Code: Not reported
SIC Code: 3069

Facility Name: FULFLEX OF VERMONT INCORPORATED
Address: 32 JUSTIN HOLDEN DRIVE
Tribal Indicator: N
Fed Facility: No
NAIC Code: Not reported
SIC Code: 3069

US AIRS (AFS):
Envid: 1000885135
Region Code: 01
County Code: VT025
Programmatic ID: AIR VT0000005002500013
Facility Registry ID: 110000581567
D and B Number: Not reported
Facility Site Name: FULFLEX INC. / MOORE CO.
Primary SIC Code: 3069
NAICS Code: 326299
Default Air Classification Code: SMI
Facility Type of Ownership Code: POF
Air CMS Category Code: Not reported
HPV Status: Not reported

US AIRS (AFS):
Region Code: 01
Programmatic ID: AIR VT0000005002500013
Facility Registry ID: 110000581567
Air Operating Status Code: OPR
Default Air Classification Code: SMI
Air Program: 40 CFR Part 63 Area Sources
Activity Date: 2016-04-15 00:00:00
Activity Status Date: 2016-04-22 00:00:00
Activity Group: Compliance Monitoring
Activity Type: Inspection/Evaluation
Activity Status: Active

Region Code: 01
Programmatic ID: AIR VT0000005002500013
Facility Registry ID: 110000581567
Air Operating Status Code: OPR
Default Air Classification Code: SMI
Air Program: National Emission Standards for Hazardous Air Pollutants (40 CFR Part 61)
Activity Date: 2012-04-02 00:00:00
Activity Status Date: 2012-04-02 00:00:00
Activity Group: Enforcement Action
Activity Type: Administrative - Formal
Activity Status: Final Order Issued

Region Code: 01
Programmatic ID: AIR VT0000005002500013
Facility Registry ID: 110000581567
Air Operating Status Code: OPR

MOORE CO FULFLEX OF VERMONT DIV (Continued) **1000885135**

Default Air Classification Code: SMI
Air Program: New Source Performance Standards (Non-Major)
Activity Date: 2015-01-28 00:00:00
Activity Status Date: 2015-02-13 00:00:00
Activity Group: Compliance Monitoring
Activity Type: Inspection/Evaluation
Activity Status: Active

Region Code: 01
Programmatic ID: AIR VT0000005002500013
Facility Registry ID: 110000581567
Air Operating Status Code: OPR
Default Air Classification Code: SMI
Air Program: Operating Permits
Activity Date: 2012-08-08 00:00:00
Activity Status Date: 2012-09-05 00:00:00
Activity Group: Compliance Monitoring
Activity Type: Inspection/Evaluation
Activity Status: Active

Region Code: 01
Programmatic ID: AIR VT0000005002500013
Facility Registry ID: 110000581567
Air Operating Status Code: OPR
Default Air Classification Code: SMI
Air Program: Recycling & Emission Reduction Programs
Activity Date: 2013-04-29 00:00:00
Activity Status Date: 2013-04-29 00:00:00
Activity Group: Enforcement Action
Activity Type: Administrative - Formal
Activity Status: Closed

Region Code: 01
Programmatic ID: AIR VT0000005002500013
Facility Registry ID: 110000581567
Air Operating Status Code: OPR
Default Air Classification Code: SMI
Air Program: Recycling & Emission Reduction Programs
Activity Date: 2012-04-02 00:00:00
Activity Status Date: 2012-04-02 00:00:00
Activity Group: Enforcement Action
Activity Type: Administrative - Formal
Activity Status: Final Order Issued

Region Code: 01
Programmatic ID: AIR VT0000005002500013
Facility Registry ID: 110000581567
Air Operating Status Code: OPR
Default Air Classification Code: SMI
Air Program: State Implementation Plan for National Primary and Secondary Ambient Air Quality Standards
Activity Date: Not reported
Activity Status Date: 2013-04-30 00:00:00
Activity Group: Case File
Activity Type: Case File
Activity Status: Resolved

Region Code: 01

MOORE CO FULFLEX OF VERMONT DIV (Continued) **1000885135**

Programmatic ID: AIR VT0000005002500013
Facility Registry ID: 110000581567
Air Operating Status Code: OPR
Default Air Classification Code: SMI
Air Program: State Implementation Plan for National Primary and Secondary Ambient Air Quality Standards
Activity Date: 2011-05-03 00:00:00
Activity Status Date: Not reported
Activity Group: Compliance Monitoring
Activity Type: Information Request
Activity Status: Not reported

Region Code: 01
Programmatic ID: AIR VT0000005002500013
Facility Registry ID: 110000581567
Air Operating Status Code: OPR
Default Air Classification Code: SMI
Air Program: State Implementation Plan for National Primary and Secondary Ambient Air Quality Standards
Activity Date: 2011-02-09 00:00:00
Activity Status Date: 2011-02-17 00:00:00
Activity Group: Compliance Monitoring
Activity Type: Inspection/Evaluation
Activity Status: Active

Region Code: 01
Programmatic ID: AIR VT0000005002500013
Facility Registry ID: 110000581567
Air Operating Status Code: OPR
Default Air Classification Code: SMI
Air Program: State Implementation Plan for National Primary and Secondary Ambient Air Quality Standards
Activity Date: 2011-07-20 00:00:00
Activity Status Date: 2011-09-27 00:00:00
Activity Group: Compliance Monitoring
Activity Type: Inspection/Evaluation
Activity Status: Active

Region Code: 01
Programmatic ID: AIR VT0000005002500013
Facility Registry ID: 110000581567
Air Operating Status Code: OPR
Default Air Classification Code: SMI
Air Program: State Implementation Plan for National Primary and Secondary Ambient Air Quality Standards
Activity Date: 2011-09-13 00:00:00
Activity Status Date: 2011-09-27 00:00:00
Activity Group: Compliance Monitoring
Activity Type: Inspection/Evaluation
Activity Status: Active

Region Code: 01
Programmatic ID: AIR VT0000005002500013
Facility Registry ID: 110000581567
Air Operating Status Code: OPR
Default Air Classification Code: SMI
Air Program: State Implementation Plan for National Primary and Secondary Ambient Air Quality Standards
Activity Date: 2011-09-14 00:00:00
Activity Status Date: 2011-09-27 00:00:00
Activity Group: Compliance Monitoring
Activity Type: Inspection/Evaluation

MOORE CO FULFLEX OF VERMONT DIV (Continued) **1000885135**

Activity Status: Active

Region Code: 01
Programmatic ID: AIR VT0000005002500013
Facility Registry ID: 110000581567
Air Operating Status Code: OPR
Default Air Classification Code: SMI
Air Program: State Implementation Plan for National Primary and Secondary Ambient Air Quality Standards
Activity Date: 2011-09-15 00:00:00
Activity Status Date: 2011-09-27 00:00:00
Activity Group: Compliance Monitoring
Activity Type: Inspection/Evaluation
Activity Status: Active

Region Code: 01
Programmatic ID: AIR VT0000005002500013
Facility Registry ID: 110000581567
Air Operating Status Code: OPR
Default Air Classification Code: SMI
Air Program: State Implementation Plan for National Primary and Secondary Ambient Air Quality Standards
Activity Date: 2012-08-08 00:00:00
Activity Status Date: 2012-09-05 00:00:00
Activity Group: Compliance Monitoring
Activity Type: Inspection/Evaluation
Activity Status: Active

Region Code: 01
Programmatic ID: AIR VT0000005002500013
Facility Registry ID: 110000581567
Air Operating Status Code: OPR
Default Air Classification Code: SMI
Air Program: State Implementation Plan for National Primary and Secondary Ambient Air Quality Standards
Activity Date: 2015-01-28 00:00:00
Activity Status Date: 2015-02-13 00:00:00
Activity Group: Compliance Monitoring
Activity Type: Inspection/Evaluation
Activity Status: Active

Region Code: 01
Programmatic ID: AIR VT0000005002500013
Facility Registry ID: 110000581567
Air Operating Status Code: OPR
Default Air Classification Code: SMI
Air Program: State Implementation Plan for National Primary and Secondary Ambient Air Quality Standards
Activity Date: 2016-04-15 00:00:00
Activity Status Date: 2016-04-22 00:00:00
Activity Group: Compliance Monitoring
Activity Type: Inspection/Evaluation
Activity Status: Active

Region Code: 01
Programmatic ID: AIR VT0000005002500013
Facility Registry ID: 110000581567
Air Operating Status Code: OPR
Default Air Classification Code: SMI
Air Program: State Implementation Plan for National Primary and Secondary Ambient Air Quality Standards
Activity Date: 1994-07-27 00:00:00

MOORE CO FULFLEX OF VERMONT DIV (Continued) **1000885135**

Activity Status Date: Not reported
Activity Group: Compliance Monitoring
Activity Type: Inspection/Evaluation
Activity Status: Not reported

Region Code: 01
Programmatic ID: AIR VT0000005002500013
Facility Registry ID: 110000581567
Air Operating Status Code: OPR
Default Air Classification Code: SMI
Air Program: State Implementation Plan for National Primary and Secondary Ambient Air Quality Standards
Activity Date: 1995-03-02 00:00:00
Activity Status Date: Not reported
Activity Group: Compliance Monitoring
Activity Type: Inspection/Evaluation
Activity Status: Not reported

Region Code: 01
Programmatic ID: AIR VT0000005002500013
Facility Registry ID: 110000581567
Air Operating Status Code: OPR
Default Air Classification Code: SMI
Air Program: State Implementation Plan for National Primary and Secondary Ambient Air Quality Standards
Activity Date: 1996-01-31 00:00:00
Activity Status Date: Not reported
Activity Group: Compliance Monitoring
Activity Type: Inspection/Evaluation
Activity Status: Not reported

Region Code: 01
Programmatic ID: AIR VT0000005002500013
Facility Registry ID: 110000581567
Air Operating Status Code: OPR
Default Air Classification Code: SMI
Air Program: State Implementation Plan for National Primary and Secondary Ambient Air Quality Standards
Activity Date: 1997-01-09 00:00:00
Activity Status Date: Not reported
Activity Group: Compliance Monitoring
Activity Type: Inspection/Evaluation
Activity Status: Not reported

Region Code: 01
Programmatic ID: AIR VT0000005002500013
Facility Registry ID: 110000581567
Air Operating Status Code: OPR
Default Air Classification Code: SMI
Air Program: State Implementation Plan for National Primary and Secondary Ambient Air Quality Standards
Activity Date: 1998-01-27 00:00:00
Activity Status Date: Not reported
Activity Group: Compliance Monitoring
Activity Type: Inspection/Evaluation
Activity Status: Not reported

Region Code: 01
Programmatic ID: AIR VT0000005002500013
Facility Registry ID: 110000581567
Air Operating Status Code: OPR

MOORE CO FULFLEX OF VERMONT DIV (Continued) **1000885135**

Default Air Classification Code: SMI
Air Program: State Implementation Plan for National Primary and Secondary Ambient Air Quality Standards
Activity Date: 2000-03-01 00:00:00
Activity Status Date: Not reported
Activity Group: Compliance Monitoring
Activity Type: Inspection/Evaluation
Activity Status: Not reported

Region Code: 01
Programmatic ID: AIR VT0000005002500013
Facility Registry ID: 110000581567
Air Operating Status Code: OPR
Default Air Classification Code: SMI
Air Program: State Implementation Plan for National Primary and Secondary Ambient Air Quality Standards
Activity Date: 2000-11-29 00:00:00
Activity Status Date: Not reported
Activity Group: Compliance Monitoring
Activity Type: Inspection/Evaluation
Activity Status: Not reported

Region Code: 01
Programmatic ID: AIR VT0000005002500013
Facility Registry ID: 110000581567
Air Operating Status Code: OPR
Default Air Classification Code: SMI
Air Program: State Implementation Plan for National Primary and Secondary Ambient Air Quality Standards
Activity Date: 2002-01-10 00:00:00
Activity Status Date: Not reported
Activity Group: Compliance Monitoring
Activity Type: Inspection/Evaluation
Activity Status: Not reported

Region Code: 01
Programmatic ID: AIR VT0000005002500013
Facility Registry ID: 110000581567
Air Operating Status Code: OPR
Default Air Classification Code: SMI
Air Program: State Implementation Plan for National Primary and Secondary Ambient Air Quality Standards
Activity Date: 2010-03-11 00:00:00
Activity Status Date: Not reported
Activity Group: Compliance Monitoring
Activity Type: Inspection/Evaluation
Activity Status: Not reported

Region Code: 01
Programmatic ID: AIR VT0000005002500013
Facility Registry ID: 110000581567
Air Operating Status Code: OPR
Default Air Classification Code: SMI
Air Program: State Implementation Plan for National Primary and Secondary Ambient Air Quality Standards
Activity Date: 2011-02-09 00:00:00
Activity Status Date: Not reported
Activity Group: Compliance Monitoring
Activity Type: Inspection/Evaluation
Activity Status: Not reported

Region Code: 01

MOORE CO FULFLEX OF VERMONT DIV (Continued) **1000885135**

Programmatic ID: AIR VT0000005002500013
Facility Registry ID: 110000581567
Air Operating Status Code: OPR
Default Air Classification Code: SMI
Air Program: State Implementation Plan for National Primary and Secondary Ambient Air Quality Standards
Activity Date: 2011-06-08 00:00:00
Activity Status Date: Not reported
Activity Group: Compliance Monitoring
Activity Type: Inspection/Evaluation
Activity Status: Not reported

Region Code: 01
Programmatic ID: AIR VT0000005002500013
Facility Registry ID: 110000581567
Air Operating Status Code: OPR
Default Air Classification Code: SMI
Air Program: State Implementation Plan for National Primary and Secondary Ambient Air Quality Standards
Activity Date: 2011-07-20 00:00:00
Activity Status Date: Not reported
Activity Group: Compliance Monitoring
Activity Type: Inspection/Evaluation
Activity Status: Not reported

Region Code: 01
Programmatic ID: AIR VT0000005002500013
Facility Registry ID: 110000581567
Air Operating Status Code: OPR
Default Air Classification Code: SMI
Air Program: State Implementation Plan for National Primary and Secondary Ambient Air Quality Standards
Activity Date: 2011-09-13 00:00:00
Activity Status Date: Not reported
Activity Group: Compliance Monitoring
Activity Type: Inspection/Evaluation
Activity Status: Not reported

Region Code: 01
Programmatic ID: AIR VT0000005002500013
Facility Registry ID: 110000581567
Air Operating Status Code: OPR
Default Air Classification Code: SMI
Air Program: State Implementation Plan for National Primary and Secondary Ambient Air Quality Standards
Activity Date: 2011-09-14 00:00:00
Activity Status Date: Not reported
Activity Group: Compliance Monitoring
Activity Type: Inspection/Evaluation
Activity Status: Not reported

Region Code: 01
Programmatic ID: AIR VT0000005002500013
Facility Registry ID: 110000581567
Air Operating Status Code: OPR
Default Air Classification Code: SMI
Air Program: State Implementation Plan for National Primary and Secondary Ambient Air Quality Standards
Activity Date: 2011-09-15 00:00:00
Activity Status Date: Not reported
Activity Group: Compliance Monitoring
Activity Type: Inspection/Evaluation

MOORE CO FULFLEX OF VERMONT DIV (Continued) **1000885135**

Activity Status: Not reported

Region Code: 01
Programmatic ID: AIR VT0000005002500013
Facility Registry ID: 110000581567
Air Operating Status Code: OPR
Default Air Classification Code: SMI
Air Program: State Implementation Plan for National Primary and Secondary Ambient Air Quality Standards
Activity Date: 2011-12-29 00:00:00
Activity Status Date: Not reported
Activity Group: Compliance Monitoring
Activity Type: Inspection/Evaluation
Activity Status: Not reported

Region Code: 01
Programmatic ID: AIR VT0000005002500013
Facility Registry ID: 110000581567
Air Operating Status Code: OPR
Default Air Classification Code: SMI
Air Program: State Implementation Plan for National Primary and Secondary Ambient Air Quality Standards
Activity Date: 2012-02-17 00:00:00
Activity Status Date: Not reported
Activity Group: Compliance Monitoring
Activity Type: Inspection/Evaluation
Activity Status: Not reported

Region Code: 01
Programmatic ID: AIR VT0000005002500013
Facility Registry ID: 110000581567
Air Operating Status Code: OPR
Default Air Classification Code: SMI
Air Program: State Implementation Plan for National Primary and Secondary Ambient Air Quality Standards
Activity Date: 2012-08-08 00:00:00
Activity Status Date: Not reported
Activity Group: Compliance Monitoring
Activity Type: Inspection/Evaluation
Activity Status: Not reported

Region Code: 01
Programmatic ID: AIR VT0000005002500013
Facility Registry ID: 110000581567
Air Operating Status Code: OPR
Default Air Classification Code: SMI
Air Program: State Implementation Plan for National Primary and Secondary Ambient Air Quality Standards
Activity Date: 2012-04-02 00:00:00
Activity Status Date: 2012-04-02 00:00:00
Activity Group: Enforcement Action
Activity Type: Administrative - Formal
Activity Status: Final Order Issued

Region Code: 01
Programmatic ID: AIR VT0000005002500013
Facility Registry ID: 110000581567
Air Operating Status Code: OPR
Default Air Classification Code: SMI
Air Program: State Implementation Plan for National Primary and Secondary Ambient Air Quality Standards
Activity Date: 2012-09-19 00:00:00

MOORE CO FULFLEX OF VERMONT DIV (Continued) **1000885135**

Activity Status Date: 2012-09-19 00:00:00
Activity Group: Enforcement Action
Activity Type: Administrative - Formal
Activity Status: Final Order Issued

Region Code: 01
Programmatic ID: AIR VT0000005002500013
Facility Registry ID: 110000581567
Air Operating Status Code: OPR
Default Air Classification Code: SMI
Air Program: State Implementation Plan for National Primary and Secondary Ambient Air Quality Standards
Activity Date: 2013-03-05 00:00:00
Activity Status Date: 2013-03-05 00:00:00
Activity Group: Enforcement Action
Activity Type: Administrative - Formal
Activity Status: Final Order Issued

Region Code: 01
Programmatic ID: AIR VT0000005002500013
Facility Registry ID: 110000581567
Air Operating Status Code: OPR
Default Air Classification Code: SMI
Air Program: State Implementation Plan for National Primary and Secondary Ambient Air Quality Standards
Activity Date: 2012-04-02 00:00:00
Activity Status Date: 2012-04-02 00:00:00
Activity Group: Enforcement Action
Activity Type: Administrative - Informal
Activity Status: Achieved

Region Code: 01
Programmatic ID: AIR VT0000005002500013
Facility Registry ID: 110000581567
Air Operating Status Code: OPR
Default Air Classification Code: SMI
Air Program: State Permit Programs
Activity Date: 2013-04-29 00:00:00
Activity Status Date: 2013-04-29 00:00:00
Activity Group: Enforcement Action
Activity Type: Administrative - Formal
Activity Status: Closed

Region Code: 01
Programmatic ID: AIR VT0000005002500013
Facility Registry ID: 110000581567
Air Operating Status Code: OPR
Default Air Classification Code: SMI
Air Program: Stratospheric Ozone Protection
Activity Date: 2011-02-09 00:00:00
Activity Status Date: 2011-02-17 00:00:00
Activity Group: Compliance Monitoring
Activity Type: Inspection/Evaluation
Activity Status: Active

Region Code: 01
Programmatic ID: AIR VT0000005002500013
Facility Registry ID: 110000581567
Air Operating Status Code: OPR

MOORE CO FULFLEX OF VERMONT DIV (Continued) **1000885135**

Default Air Classification Code: SMI
Air Program: Stratospheric Ozone Protection
Activity Date: 2015-01-28 00:00:00
Activity Status Date: 2015-02-13 00:00:00
Activity Group: Compliance Monitoring
Activity Type: Inspection/Evaluation
Activity Status: Active

Region Code: 01
Programmatic ID: AIR VT0000005002500013
Facility Registry ID: 110000581567
Air Operating Status Code: OPR
Default Air Classification Code: SMI
Air Program: Stratospheric Ozone Protection
Activity Date: 2016-04-15 00:00:00
Activity Status Date: 2016-04-22 00:00:00
Activity Group: Compliance Monitoring
Activity Type: Inspection/Evaluation
Activity Status: Active

Region Code: 01
Programmatic ID: AIR VT0000005002500013
Facility Registry ID: 110000581567
Air Operating Status Code: OPR
Default Air Classification Code: SMI
Air Program: Stratospheric Ozone Protection
Activity Date: 2011-02-09 00:00:00
Activity Status Date: Not reported
Activity Group: Compliance Monitoring
Activity Type: Inspection/Evaluation
Activity Status: Not reported

Region Code: 01
Programmatic ID: AIR VT0000005002500013
Facility Registry ID: 110000581567
Air Operating Status Code: OPR
Default Air Classification Code: SMI
Air Program: Stratospheric Ozone Protection
Activity Date: 2013-03-05 00:00:00
Activity Status Date: 2013-03-05 00:00:00
Activity Group: Enforcement Action
Activity Type: Administrative - Formal
Activity Status: Final Order Issued

RI MANIFEST:
EPA Id: VTD048650493
GEN Cert Date: 10/15/2009
Manifest Document Number: 003004274FLE
Waste Description: OIL/WATER
TSDF Id: RID040098352
TSDF Name: Northland Environmental
Qty: 330
WT/Vol Units: G
TSDF Date: 10/15/2009
Transporter 2 Id: Not reported
Item Number: 45843

MOORE CO FULFLEX OF VERMONT DIV (Continued) **1000885135**

Transporter 2 Name:	Not reported
Transporter Name 2:	TMC SERVICES, INC.
Transporter EPAID:	MAR000502138
Transporter Receipt Date:	10/15/2009
Number Of Containers:	Not reported
Container Type:	Not reported
Waste Code1:	VT02
Waste Code2:	Not reported
Waste Code3:	Not reported
Waste Code4:	Not reported
Waste Code5:	Not reported
Waste Code6:	Not reported
Fee Exempt Code:	Not reported
Comment:	Not reported
Transporter Name 2:	Not reported
Company Permit Number:	Not reported
Year:	Not reported
Quarter:	Not reported
Transporter Contact Name:	Not reported
Transporter Contact Email:	Not reported
Filing Date:	Not reported
Total Fee:	Not reported
Billing Name:	Not reported
Paid Date:	Not reported
Paid Time:	Not reported
Facility Receipt Date:	Not reported
Fee:	Not reported
Manifest Created Date:	Not reported
Manifest Updated Date:	Not reported

RI MANIFEST:

Transporter Receipt Date:	10/15/2009
Number Of Containers:	Not reported
Container Type:	Not reported
Waste Code1:	VT02
Waste Code2:	Not reported
Waste Code3:	Not reported
Waste Code4:	Not reported
Waste Code5:	Not reported
Waste Code6:	Not reported
Comment:	Not reported
Fee Exempt Code:	Not reported
TSDF Name:	Northland Environmental
TSDF Id:	RID040098352
Transporter Name 2:	Not reported
Company Permit Number:	Not reported
Year:	Not reported
EPA ID:	VTD048650493
Manifest Docket Number:	003004274FLE
Quarter:	Not reported
Waste Description:	NON HAZ SOLIDS
Transporter Contact Name:	Not reported
Quantity:	150
Transporter Contact Email:	Not reported
WT/Vol Units:	P
Filing Date:	Not reported
Total Fee:	Not reported
Item Number:	45842

MOORE CO FULFLEX OF VERMONT DIV (Continued) **1000885135**

Transporter Name:	TMC SERVICES, INC.
Billing Name:	Not reported
Transporter EPA ID:	MAR000502138
Date Paid:	Not reported
Time Paid:	Not reported
GEN Cert Date:	10/15/2009
Facility Receipt Date:	Not reported
Fee:	Not reported
Transporter 2 Receipt Date:	Not reported
Manifest Created Date:	Not reported
TSDF Receipt Date:	10/15/2009
Transporter 2 ID:	Not reported
Manifest Updated Date:	Not reported
Transporter Receipt Date:	10/15/2009
Number Of Containers:	Not reported
Container Type:	Not reported
Waste Code1:	VT02
Waste Code2:	Not reported
Waste Code3:	Not reported
Waste Code4:	Not reported
Waste Code5:	Not reported
Waste Code6:	Not reported
Comment:	Not reported
Fee Exempt Code:	Not reported
TSDF Name:	Northland Environmental
TSDF Id:	RID040098352
Transporter Name 2:	Not reported
Company Permit Number:	Not reported
Year:	Not reported
EPA ID:	VTD048650493
Manifest Docket Number:	003004274FLE
Quarter:	Not reported
Waste Description:	OIL/WATER
Transporter Contact Name:	Not reported
Quantity:	330
Transporter Contact Email:	Not reported
WT/Vol Units:	G
Filing Date:	Not reported
Total Fee:	Not reported
Item Number:	45843
Transporter Name:	TMC SERVICES, INC.
Billing Name:	Not reported
Transporter EPA ID:	MAR000502138
Date Paid:	Not reported
Time Paid:	Not reported
GEN Cert Date:	10/15/2009
Facility Receipt Date:	Not reported
Fee:	Not reported
Transporter 2 Receipt Date:	Not reported
Manifest Created Date:	Not reported
TSDF Receipt Date:	10/15/2009
Transporter 2 ID:	Not reported
Manifest Updated Date:	Not reported

MOORE CO FULFLEX OF VERMONT DIV (Continued) **1000885135**

NY MANIFEST:

Country:	USA
EPA ID:	VTD048650493
Facility Status:	Not reported
Location Address 1:	JUSTIN HOLLOW ROAD
Code:	BP
Location Address 2:	Not reported
Total Tanks:	Not reported
Location City:	BRATTLEBORO
Location State:	VT
Location Zip:	05301
Location Zip 4:	Not reported

NY MANIFEST:

EPAID:	VTD048650493
Mailing Name:	FULFLEX
Mailing Contact:	FULFLEX
Mailing Address 1:	JUSTIN HOLDEN ROAD
Mailing Address 2:	Not reported
Mailing City:	BRATTLEBORO
Mailing State:	VT
Mailing Zip:	05301
Mailing Zip 4:	Not reported
Mailing Country:	USA
Mailing Phone:	8022575256

NY MANIFEST:

Document ID:	Not reported
Manifest Status:	Not reported
seq:	Not reported
Year:	2014
Trans1 State ID:	TXR000081205
Trans2 State ID:	Not reported
Generator Ship Date:	10/02/2014
Trans1 Recv Date:	10/02/2014
Trans2 Recv Date:	Not reported
TSD Site Recv Date:	10/02/2014
Part A Recv Date:	Not reported
Part B Recv Date:	Not reported
Generator EPA ID:	VTD048650493
Trans1 EPA ID:	Not reported
Trans2 EPA ID:	Not reported
TSDF ID 1:	NYD986872869
TSDF ID 2:	Not reported
Manifest Tracking Number:	003913810SKS
Import Indicator:	N
Export Indicator:	N
Discr Quantity Indicator:	N
Discr Type Indicator:	N
Discr Residue Indicator:	N
Discr Partial Reject Indicator:	N
Discr Full Reject Indicator:	N
Manifest Ref Number:	Not reported
Alt Facility RCRA ID:	Not reported
Alt Facility Sign Date:	Not reported
MGMT Method Type Code:	H141
Waste Code:	Not reported

MOORE CO FULFLEX OF VERMONT DIV (Continued) **1000885135**

Waste Code:	Not reported
Waste Code:	Not reported
Waste Code:	Not reported
Waste Code:	Not reported
Waste Code:	Not reported
Quantity:	14
Units:	G - Gallons (liquids only)* (8.3 pounds)
Number of Containers:	1
Container Type:	DM - Metal drums, barrels
Handling Method:	R Material recovery of more than 75 percent of the total material.
Specific Gravity:	1
Waste Code:	D039
Waste Code 1_2:	Not reported
Waste Code 1_3:	Not reported
Waste Code 1_4:	Not reported
Waste Code 1_5:	Not reported
Waste Code 1_6:	Not reported

Click this hyperlink while viewing on your computer to access
-1 additional NY MANIFEST: record(s) in the EDR Site Report.

VT MANIFEST:

Manifest ID:	002448577SKS
EPA Id:	VTD048650493
Facility Id:	VTD000791699
Facility Name:	SAFETY KLEEN SYSTEMS INC
Mailing Name:	FULFLEX INC
Mailing Address:	32 JUSTIN HOLDEN DR
Mailing City,St,Zip:	BRATTLEBORO, VT 05304
Contact Phone:	8022575256
Contact Name:	MARY A DODSON
Trans1:	TXR000050930
T1 Name:	SAFETY-KLEEN SYSTEMS INC
Manifest Transporter City/State:	PLANO TX
Dot Description:	WASTE COMBUSTIBLE LIQUID NOS NA1993 PGIII RQ (PETROLEUM NAPHTHA)
Additional Dot:	Not reported
Waste:	D001;D018;D039;D040;VX51
Quantity:	15.00
Unit:	G
Date Shipped:	07/07/2010
Facility City:	BARRE
Facility State:	VT
Fac Date:	07/07/2010

Manifest ID:	001453420SKS
EPA Id:	VTD048650493
Facility Id:	VTD000791699
Facility Name:	SAFETY-KLEEN SYSTEMS, INC
Mailing Name:	FULFLEX INC
Mailing Address:	32 JUSTIN HOLDEN DR
Mailing City,St,Zip:	BRATTLEBORO, VT 05304
Contact Phone:	(802)257-5256
Contact Name:	MARY A DODSON
Trans1:	TXR000050930
T1 Name:	SAFETY-KLEEN SYSTEMS INC
Manifest Transporter City/State:	PLANO TX

MOORE CO FULFLEX OF VERMONT DIV (Continued) **1000885135**

Dot Description:	WASTE COMBUSTIBLE LIQUID NOS PETROLEUM NAPHTHA NA1993 PGIII RQ
Additional Dot:	Not reported
Waste:	D001;D018;D039;D040;VX51
Quantity:	15.00
Unit:	G
Date Shipped:	10/20/2008
Facility City:	BARRE
Facility State:	VT
Fac Date:	10/20/2008
Manifest ID:	004161087JJK
EPA Id:	VTD048650493
Facility Id:	IND000646943
Facility Name:	POLLUTION CONTROL INDUSTRIES INC
Mailing Name:	FULFLEX INC
Mailing Address:	32 JUSTIN HOLDEN DR
Mailing City,St,Zip:	BRATTLEBORO, VT 05304
Contact Phone:	(802)257-5256
Contact Name:	MARY A DODSON
Trans1:	MAC300001617
T1 Name:	ENVIRO-SAFE CORP
Manifest Transporter City/State:	SANDWICH MA
Dot Description:	UN1950 WASTE AEROSOLS 2.1
Additional Dot:	Not reported
Waste:	D001
Quantity:	20.00
Unit:	P
Date Shipped:	04/08/2008
Facility City:	EAST CHICAGO
Facility State:	IN
Fac Date:	04/15/2008
Manifest ID:	004161086JJK
EPA Id:	VTD048650493
Facility Id:	MAD047075734
Facility Name:	ENVIRO-SAFE CORPORATION (NE)
Mailing Name:	FULFLEX INC
Mailing Address:	32 JUSTIN HOLDEN DR
Mailing City,St,Zip:	BRATTLEBORO, VT 05304
Contact Phone:	(802)257-5256
Contact Name:	MARY A DODSON
Trans1:	MAC300001617
T1 Name:	ENVIRO-SAFE CORP
Manifest Transporter City/State:	SANDWICH MA
Dot Description:	NON DOT NON RCRA REGULATED MATERIAL
Additional Dot:	Not reported
Waste:	VT99
Quantity:	220.00
Unit:	P
Date Shipped:	04/08/2008
Facility City:	LOWELL
Facility State:	MA
Fac Date:	04/08/2008
Manifest ID:	002903622GBF
EPA Id:	VTD048650493
Facility Id:	VTR000517052

MOORE CO FULFLEX OF VERMONT DIV (Continued) **1000885135**

Facility Name:	ENPRO SERVICES OF VERMONT; INC.
Mailing Name:	FULFLEX INC - VT
Mailing Address:	32 JUSTIN HOLDEN DR
Mailing City,St,Zip:	BRATTLEBORO, VT 5301
Contact Phone:	8022575256 151
Contact Name:	LOREN FORRISTER
Trans1:	MAC300098399
T1 Name:	NRC EAST ENVIRONMENTAL SERVICES; INC.
Manifest Transporter City/State:	MA
Dot Description:	WASTE FLAMMABLE LIQUIDS PETROLEUM DISTILLATES ACETONE
Additional Dot:	Not reported
Waste:	D001
Quantity:	50
Unit:	G
Date Shipped:	09/15/2016
Facility City:	WILLISTON
Facility State:	VT
Fac Date:	09/16/2016

Manifest ID:	004977244SKS
EPA Id:	VTD048650493
Facility Id:	VTD000791699
Facility Name:	SAFETY-KLEEN SYSTEMS; INC.
Mailing Name:	FULFLEX INC - VT
Mailing Address:	32 JUSTIN HOLDEN DR
Mailing City,St,Zip:	BRATTLEBORO, VT 5304
Contact Phone:	8022575256 151
Contact Name:	LOREN FORRISTER
Trans1:	TXR000081205
T1 Name:	SAFETY-KLEEN SYSTEMS INC
Manifest Transporter City/State:	Not reported
Dot Description:	NA1993 WASTE COMBUSTIBLE LIQUID NOS PETROLEUM NAPHTHA PGIII
Additional Dot:	Not reported
Waste:	D039;VX51
Quantity:	15
Unit:	G
Date Shipped:	09/11/2015
Facility City:	BARRE
Facility State:	VT
Fac Date:	09/11/2015

Manifest ID:	005074375JJK
EPA Id:	VTD048650493
Facility Id:	VTR000517052
Facility Name:	ENPRO SERVICES OF VERMONT; INC.
Mailing Name:	FULFLEX OF VERMONT
Mailing Address:	32 JUSTIN HOLDEN DR
Mailing City,St,Zip:	BRATTLEBORO, VT 5304
Contact Phone:	8022575256 151
Contact Name:	LOREN FORRISTER
Trans1:	MAD980670004
T1 Name:	ENPRO SERVICES INC
Manifest Transporter City/State:	NEWBURYPORT MA
Dot Description:	STATE REGULATED OIL WASTE OILY SOLIDS
Additional Dot:	Not reported
Waste:	VT02
Quantity:	800

MOORE CO FULFLEX OF VERMONT DIV (Continued) **1000885135**

Unit:	P
Date Shipped:	01/28/2015
Facility City:	WILLISTON
Facility State:	VT
Fac Date:	01/29/2015
Manifest ID:	005074375JJK
EPA Id:	VTD048650493
Facility Id:	VTR000517052
Facility Name:	ENPRO SERVICES OF VERMONT; INC.
Mailing Name:	FULFLEX OF VERMONT
Mailing Address:	32 JUSTIN HOLDEN DR
Mailing City,St,Zip:	BRATTLEBORO, VT 5304
Contact Phone:	8022575256 151
Contact Name:	LOREN FORRISTER
Trans1:	MAD980670004
T1 Name:	ENPRO SERVICES INC
Manifest Transporter City/State:	NEWBURYPORT MA
Dot Description:	STATE REGULATED OIL WASTE USED OIL
Additional Dot:	Not reported
Waste:	VT02
Quantity:	300
Unit:	G
Date Shipped:	01/28/2015
Facility City:	WILLISTON
Facility State:	VT
Fac Date:	01/29/2015
Manifest ID:	000764485SKS
EPA Id:	VTD048650493
Facility Id:	VTD000791699
Facility Name:	SAFETY-KLEEN SYSTEMS INC
Mailing Name:	FULFLEX INC
Mailing Address:	PO BOX 8477
Mailing City,St,Zip:	BRATTLEBORO, VT 05304-8477
Contact Phone:	8022575256
Contact Name:	DONALD VENICE
Trans1:	TXR000050930
T1 Name:	SAFETY-KLEEN SYSTEMS INC
Manifest Transporter City/State:	PLANO TX
Dot Description:	WASTE COMBUSTIBLE LIQUID NOS (PETROLEUM NAPHTHA) NA1993 PGIII ERG128 RQ
Additional Dot:	Not reported
Waste:	D001;D018;D039;D040
Quantity:	15.00
Unit:	G
Date Shipped:	10/31/2007
Facility City:	BARRE
Facility State:	VT
Fac Date:	10/31/2007
Manifest ID:	001601978SKS
EPA Id:	VTD048650493
Facility Id:	VTD000791699
Facility Name:	SAFETY KLEEN SYSTEMS INC
Mailing Name:	FULFLEX INC
Mailing Address:	32 JUSTIN HOLDEN DR

MOORE CO FULFLEX OF VERMONT DIV (Continued) **1000885135**

Mailing City,St,Zip:	BRATTLEBORO, VT 05304
Contact Phone:	8022575256
Contact Name:	MARY A DODSON
Trans1:	TXR000050930
T1 Name:	SAFETY-KLEEN SYSTEMS INC
Manifest Transporter City/State:	PLANO TX
Dot Description:	WASTE COMBUSTIBLE LIQUID NOS PETROLEUM NAPHTHA NA1993 PGIII RQ
Additional Dot:	Not reported
Waste:	D001;D018;D039;D040;VX51
Quantity:	15.00
Unit:	G
Date Shipped:	02/16/2009
Facility City:	BARRE
Facility State:	VT
Fac Date:	02/16/2009

Manifest ID:	001677735SKS
EPA Id:	VTD048650493
Facility Id:	VTD000791699
Facility Name:	SAFETY KLEEN SYSTEMS INC
Mailing Name:	FULFLEX INC
Mailing Address:	32 JUSTIN HOLDEN DR
Mailing City,St,Zip:	BRATTLEBORO, VT 05304
Contact Phone:	8022575256
Contact Name:	MARY A DODSON
Trans1:	TXR000050930
T1 Name:	SAFETY-KLEEN SYSTEMS INC
Manifest Transporter City/State:	PLANO TX
Dot Description:	WASTE COMBUSTIBLE LIQUID NOS NA1993 PGIII RQ
Additional Dot:	Not reported
Waste:	D001;D018;D039;D040;VX51
Quantity:	15.00
Unit:	G
Date Shipped:	04/07/2009
Facility City:	BARRE
Facility State:	VT
Fac Date:	04/07/2009

Manifest ID:	003408474SKS
EPA Id:	VTD048650493
Facility Id:	VTD000791699
Facility Name:	SAFETY-KLEEN SYSYEMS, INC
Mailing Name:	FULFLEX INC
Mailing Address:	32 JUSTIN HOLDEN DR
Mailing City,St,Zip:	BRATTLEBORO, VT 05301
Contact Phone:	8022575256
Contact Name:	MARY A DODSON
Trans1:	TXR000081205
T1 Name:	SAFETY-KLEEN SYSTEMS INC
Manifest Transporter City/State:	Not reported
Dot Description:	NA1993 WASTE COMBUSTIBLE LIQUID NOS PETROLEUM NAPHTHA PGIII DOT SP11606
Additional Dot:	Not reported
Waste:	D039;VX51
Quantity:	15.00
Unit:	G
Date Shipped:	09/06/2012

MOORE CO FULFLEX OF VERMONT DIV (Continued) **1000885135**

Facility City:	BARRE
Facility State:	VT
Fac Date:	09/06/2012
Manifest ID:	003431710SKS
EPA Id:	VTD048650493
Facility Id:	VTD000791699
Facility Name:	SAFETY-KLEEN SYSYEMS, INC
Mailing Name:	FULFLEX INC
Mailing Address:	32 JUSTIN HOLDEN DR
Mailing City,St,Zip:	BRATTLEBORO, VT 05301
Contact Phone:	8022575256
Contact Name:	MARY A DODSON
Trans1:	TXR000081205
T1 Name:	SAFETY-KLEEN SYSTEMS INC
Manifest Transporter City/State:	Not reported
Dot Description:	NA1993 WASTE COMBUSTIBLE LIQUID NOS PETROLEUM NAPHTHA PGIII DOT SP11606
Additional Dot:	Not reported
Waste:	D039;VX51
Quantity:	15.00
Unit:	G
Date Shipped:	11/01/2012
Facility City:	BARRE
Facility State:	VT
Fac Date:	11/01/2012
Manifest ID:	004048042SKS
EPA Id:	VTD048650493
Facility Id:	VTD000791699
Facility Name:	SAFETY-KLEEN SYSTEMS, INC.
Mailing Name:	FULFLEX
Mailing Address:	32 JUSTIN HOLDEN DR
Mailing City,St,Zip:	BRATTLEBORO, VT 05301
Contact Phone:	8022575256 151
Contact Name:	LOREN FORRISTER
Trans1:	TXR000081205
T1 Name:	SAFETY-KLEEN SYSTEMS INC
Manifest Transporter City/State:	Not reported
Dot Description:	NA1993 WASTE COMBUSTIBLE LIQUID NOS PETROLEUM NAPHTHA PGIII
Additional Dot:	Not reported
Waste:	D039
Quantity:	15.00
Unit:	G
Date Shipped:	02/26/2014
Facility City:	BARRE
Facility State:	VT
Fac Date:	02/27/2014
Manifest ID:	004048042SKS
EPA Id:	VTD048650493
Facility Id:	VTD000791699
Facility Name:	SAFETY-KLEEN SYSTEMS, INC.
Mailing Name:	FULFLEX
Mailing Address:	32 JUSTIN HOLDEN DR
Mailing City,St,Zip:	BRATTLEBORO, VT 05301
Contact Phone:	8022575256 151

MOORE CO FULFLEX OF VERMONT DIV (Continued) **1000885135**

Contact Name:	LOREN FORRISTER
Trans1:	TXR000081205
T1 Name:	SAFETY-KLEEN SYSTEMS INC
Manifest Transporter City/State:	Not reported
Dot Description:	NA1993 WASTE COMBUSTIBLE LIQUID NOS PETROLEUM NAPHTHA PGIII
Additional Dot:	Not reported
Waste:	VX51
Quantity:	15.00
Unit:	G
Date Shipped:	02/26/2014
Facility City:	BARRE
Facility State:	VT
Fac Date:	02/27/2014

Manifest ID:	004161087JJK
EPA Id:	VTD048650493
Facility Id:	IND000646943
Facility Name:	POLLUTION CONTROL INDUSTRIES INC
Mailing Name:	FULFLEX INC
Mailing Address:	32 JUSTIN HOLDEN DR
Mailing City,St,Zip:	BRATTLEBORO, VT 05304
Contact Phone:	(802)257-5256
Contact Name:	MARY A DODSON
Trans1:	MAC300001617
T1 Name:	ENVIRO-SAFE CORP
Manifest Transporter City/State:	SANDWICH MA
Dot Description:	UN1263 WASTE PAINT RELATED MATERIAL 3 PGII
Additional Dot:	Not reported
Waste:	D001;D035;F003;F005
Quantity:	425.00
Unit:	P
Date Shipped:	04/08/2008
Facility City:	EAST CHICAGO
Facility State:	IN
Fac Date:	04/15/2008

Manifest ID:	003607481FLE
EPA Id:	VTD048650493
Facility Id:	VTD000791699
Facility Name:	SAFETY-KLEEN SYSYEMS, INC
Mailing Name:	FULFLEX INC
Mailing Address:	32 JUSTIN HOLDEN DR
Mailing City,St,Zip:	BRATTLEBORO, VT 05301
Contact Phone:	8022575256
Contact Name:	MARY A DODSON
Trans1:	TXR000050930
T1 Name:	SAFETY-KLEEN SYSTEMS INC
Manifest Transporter City/State:	PLANO TX
Dot Description:	WASTE COMBUSTIBLE LIQUID NOS (PETROELUM NAPHTHA) NA1993 PGIII
Additional Dot:	Not reported
Waste:	D039;VX51
Quantity:	15.00
Unit:	G
Date Shipped:	06/07/2011
Facility City:	BARRE
Facility State:	VT
Fac Date:	06/07/2011

MOORE CO FULFLEX OF VERMONT DIV (Continued) **1000885135**

Manifest ID:	002787773GBF
EPA Id:	VTD048650493
Facility Id:	VTR000517052
Facility Name:	ENPRO SERVICES OF VERMONT; INC.
Mailing Name:	FULFLEX INC - VT
Mailing Address:	32 JUSTIN HOLDEN DR
Mailing City,St,Zip:	BRATTLEBORO, VT 5301
Contact Phone:	8022575256 151
Contact Name:	LOREN FORRISTER
Trans1:	MAC300098399
T1 Name:	ENPRO SERVICES INC
Manifest Transporter City/State:	Not reported
Dot Description:	STATE REGULATED OIL WASTE
Additional Dot:	Not reported
Waste:	VT02
Quantity:	472
Unit:	P
Date Shipped:	01/07/2016
Facility City:	WILLISTON
Facility State:	VT
Fac Date:	01/08/2016

Manifest ID:	002787773GBF
EPA Id:	VTD048650493
Facility Id:	VTR000517052
Facility Name:	ENPRO SERVICES OF VERMONT; INC.
Mailing Name:	FULFLEX INC - VT
Mailing Address:	32 JUSTIN HOLDEN DR
Mailing City,St,Zip:	BRATTLEBORO, VT 5301
Contact Phone:	8022575256 151
Contact Name:	LOREN FORRISTER
Trans1:	MAC300098399
T1 Name:	ENPRO SERVICES INC
Manifest Transporter City/State:	Not reported
Dot Description:	STATE REGULATED OIL WASTE
Additional Dot:	Not reported
Waste:	VT02
Quantity:	200
Unit:	G
Date Shipped:	01/07/2016
Facility City:	WILLISTON
Facility State:	VT
Fac Date:	01/08/2016

Manifest ID:	000157177JJK
EPA Id:	VTD048650493
Facility Id:	MAD047075734
Facility Name:	JONES ENVIRONMENTAL SERVICES (NE), INC
Mailing Name:	FULFLEX INC
Mailing Address:	PO BOX 8477
Mailing City,St,Zip:	BRATTLEBORO, VT 05304-8477
Contact Phone:	8022575256
Contact Name:	DONALD VENICE
Trans1:	MAC300001617
T1 Name:	ENVIRO-SAFE CORP
Manifest Transporter City/State:	SANDWICH MA
Dot Description:	NON DOT/ NON RCRA REGULATED MATERIAL- OILY SOLIDS

MOORE CO FULFLEX OF VERMONT DIV (Continued) **1000885135**

Additional Dot:	Not reported
Waste:	MA99;VT02
Quantity:	1306.00
Unit:	P
Date Shipped:	04/17/2007
Facility City:	LOWELL
Facility State:	MA
Fac Date:	04/16/2007

Click this hyperlink while viewing on your computer to access
131 additional VT MANIFEST: record(s) in the EDR Site Report.

NPDES:

Discharge Permit #:	Not reported
Permit Number:	5130-9003.R
PIN Number:	Not reported
Issue Date:	11/16/2011
Effective Date:	Not reported
Re-apply Date:	Not reported
Expire Date:	08/04/2016
New:	Not reported
Transfer:	Not reported
Amend:	Not reported
Renew:	Not reported
Operate:	Not reported
Facilty Type:	Not reported
Latitude:	42.886389000000001
Longitude:	-72.553055999999998
Receiving Water(s):	Not reported

TIER 2:

Report Year:	2010
Facility Name:	FULFLEX OF VERMONT - BRATTLEBORO
Facility Id:	FATR20105EC2HZ00CVGD
Facility Dept:	Brattleboro
Date Signed:	2/22/2011
Modification Date:	4/7/2011
Fee Total:	Not reported
Number Employees:	Not reported
Dike / Other Safeguard:	Not reported
Failed Validation:	Not reported
Fire District:	Not reported
Mail Address:	36 Beach Street, P.O. Box 538
Mail City,St,Zip:	Westerly, RI 02891
Mail Country:	USA
Lat/Long:	42.88605 / -72.55355
Lat/Long Location Description:	Not reported
Lat Long Method:	Not reported
Submitted By:	Donald Venice/VP Operations
Chem Same As Last Yr:	Not reported
Notes:	Not reported
Validation Report:	Not reported

Report Year:	2011
Facility Name:	FULFLEX OF VERMONT - BRATTLEBORO
Facility Id:	FATR20115EC2HZ00CVGD

MOORE CO FULFLEX OF VERMONT DIV (Continued) **1000885135**

Facility Dept:	Brattleboro
Date Signed:	4/20/2012
Modification Date:	4/23/2012
Fee Total:	Not reported
Number Employees:	Not reported
Dike / Other Safeguard:	Not reported
Failed Validation:	Not reported
Fire District:	Not reported
Mail Address:	36 Beach Street, P.O. Box 538
Mail City,St,Zip:	Westerly, RI 02891
Mail Country:	USA
Lat/Long:	42.88605 / -72.55355
Lat/Long Location Description:	Not reported
Lat Long Method:	Not reported
Submitted By:	Donald Venice/VP Operations
Chem Same As Last Yr:	Not reported
Notes:	Not reported
Validation Report:	Not reported

Chem Inventory:

Facility ID:	FATR20115EC2HZ00CVGD
Chem Inv Record ID:	CVTR20115EEAXX021AHL
Chemical Name:	ZINC STEARATE
CAS NUMBER:	557-05-1
EHS Chemical:	Not reported
Reported Year:	2011
Last Modified:	4/23/2012
Avg Amount:	Not reported
Days On Site:	365
Max Amount:	Not reported
Max Amt Container:	Not reported
Chem Same As Last Yr:	Not reported
Chronic:	True
Acute:	True
Fire:	Not reported
Gas:	Not reported
Liquid:	Not reported
Mixture:	Not reported
Pressure:	Not reported
Pure:	True
Reactive:	Not reported
Solid:	True
State Label Code:	VT2011
Trade Secret:	Not reported

Chemical Location:

Facility ID:	FATR20115EC2HZ00CVGD
Chemical ID:	CVTR20115EEAXX021AHL
Reported Year:	2011
Location:	Confidential.
Amount:	Not reported
Amount Unit:	pounds
Type:	Bag
Pressure:	Ambient pressure
Temperature:	Ambient temperature
Last Modified:	5/15/2008

MOORE CO FULFLEX OF VERMONT DIV (Continued) **1000885135**

Chem Inventory:

Facility ID:	FATR20115EC2HZ00CVGD
Chem Inv Record ID:	CVTR20115EEAZW0230G6
Chemical Name:	ZINC,2-ETHYLHEXANOATE AND SILICA
CAS NUMBER:	MIXTURE
EHS Chemical:	Not reported
Reported Year:	2011
Last Modified:	4/23/2012
Avg Amount:	Not reported
Days On Site:	365
Max Amount:	Not reported
Max Amt Container:	Not reported
Chem Same As Last Yr:	Not reported
Chronic:	True
Acute:	True
Fire:	Not reported
Gas:	Not reported
Liquid:	Not reported
Mixture:	True
Pressure:	Not reported
Pure:	Not reported
Reactive:	Not reported
Solid:	True
State Label Code:	VT2011
Trade Secret:	Not reported

Chemical Location:

Facility ID:	FATR20115EC2HZ00CVGD
Chemical ID:	CVTR20115EEAZW0230G6
Reported Year:	2011
Location:	Confidential
Amount:	Not reported
Amount Unit:	pounds
Type:	Bag
Pressure:	Ambient pressure
Temperature:	Ambient temperature
Last Modified:	3/12/2010

Chem Inventory:

Facility ID:	FATR20115EC2HZ00CVGD
Chem Inv Record ID:	CVTR20115EEBGW025QDE
Chemical Name:	ZINC, O-DIALKYL PHOSPHORODIHIORATE
CAS NUMBER:	MIXTURE
EHS Chemical:	Not reported
Reported Year:	2011
Last Modified:	4/23/2012
Avg Amount:	Not reported
Days On Site:	365
Max Amount:	Not reported
Max Amt Container:	Not reported
Chem Same As Last Yr:	Not reported
Chronic:	True
Acute:	True
Fire:	Not reported
Gas:	Not reported
Liquid:	Not reported
Mixture:	True

MOORE CO FULFLEX OF VERMONT DIV (Continued) **1000885135**

Pressure:	Not reported
Pure:	Not reported
Reactive:	Not reported
Solid:	True
State Label Code:	VT2011
Trade Secret:	Not reported

Chemical Location:

Facility ID:	FATR20115EC2HZ00CVGD
Chemical ID:	CVTR20115EEBGW025QDE
Reported Year:	2011
Location:	Confidential.
Amount:	Not reported
Amount Unit:	pounds
Type:	Bag
Pressure:	Ambient pressure
Temperature:	Ambient temperature
Last Modified:	5/15/2008

Chem Inventory:

Facility ID:	FATR20115EC2HZ00CVGD
Chem Inv Record ID:	CVTR20115TPAJT025430
Chemical Name:	zinc-2-mercapto benzothiazole
CAS NUMBER:	155-04-4
EHS Chemical:	Not reported
Reported Year:	2011
Last Modified:	4/23/2012
Avg Amount:	Not reported
Days On Site:	365
Max Amount:	Not reported
Max Amt Container:	Not reported
Chem Same As Last Yr:	Not reported
Chronic:	Not reported
Acute:	True
Fire:	Not reported
Gas:	Not reported
Liquid:	Not reported
Mixture:	Not reported
Pressure:	Not reported
Pure:	Not reported
Reactive:	Not reported
Solid:	Not reported
State Label Code:	VT2011
Trade Secret:	Not reported

Chemical Location:

Facility ID:	FATR20115EC2HZ00CVGD
Chemical ID:	CVTR20115TPAJT025430
Reported Year:	2011
Location:	Confidential.
Amount:	Not reported
Amount Unit:	pounds
Type:	Box
Pressure:	Ambient pressure
Temperature:	Ambient temperature
Last Modified:	5/15/2008

MOORE CO FULFLEX OF VERMONT DIV (Continued) **1000885135**

Chem Inventory:

Facility ID:	FATR20115EC2HZ00CVGD
Chem Inv Record ID:	CVTR20115TPAR8027NZB
Chemical Name:	CYCLOOCTENE, HOMOPOLYMER
CAS NUMBER:	25267-51-0
EHS Chemical:	Not reported
Reported Year:	2011
Last Modified:	4/23/2012
Avg Amount:	Not reported
Days On Site:	365
Max Amount:	Not reported
Max Amt Container:	Not reported
Chem Same As Last Yr:	Not reported
Chronic:	True
Acute:	Not reported
Fire:	True
Gas:	Not reported
Liquid:	Not reported
Mixture:	Not reported
Pressure:	Not reported
Pure:	Not reported
Reactive:	Not reported
Solid:	True
State Label Code:	VT2011
Trade Secret:	Not reported

Chemical Location:

Facility ID:	FATR20115EC2HZ00CVGD
Chemical ID:	CVTR20115TPAR8027NZB
Reported Year:	2011
Location:	Confidential.
Amount:	Not reported
Amount Unit:	pounds
Type:	Below ground tank
Pressure:	Ambient pressure
Temperature:	Ambient temperature
Last Modified:	5/15/2008

Chem Inventory:

Facility ID:	FATR20115EC2HZ00CVGD
Chem Inv Record ID:	CVTR20115TPAVQ029JZD
Chemical Name:	MIXTURE THERMOPLASTIC PHENOLIC RESIN
CAS NUMBER:	Not reported
EHS Chemical:	Not reported
Reported Year:	2011
Last Modified:	4/23/2012
Avg Amount:	Not reported
Days On Site:	365
Max Amount:	Not reported
Max Amt Container:	Not reported
Chem Same As Last Yr:	Not reported
Chronic:	True
Acute:	Not reported
Fire:	True
Gas:	Not reported
Liquid:	Not reported
Mixture:	True

MOORE CO FULFLEX OF VERMONT DIV (Continued) **1000885135**

Pressure:	Not reported
Pure:	Not reported
Reactive:	Not reported
Solid:	Not reported
State Label Code:	VT2011
Trade Secret:	Not reported

Chemical Location:

Facility ID:	FATR20115EC2HZ00CVGD
Chemical ID:	CVTR20115TPAVQ029JZD
Reported Year:	2011
Location:	Confidential.
Amount:	Not reported
Amount Unit:	pounds
Type:	Below ground tank
Pressure:	Ambient pressure
Temperature:	Ambient temperature
Last Modified:	5/15/2008

Chem Inventory:

Facility ID:	FATR20115EC2HZ00CVGD
Chem Inv Record ID:	CVTR20115TPAZL02BWTB
Chemical Name:	2,4,6-TRIS-(N-1,)-DIMETHYL-PENTYL
CAS NUMBER:	121246-28-4
EHS Chemical:	Not reported
Reported Year:	2011
Last Modified:	4/23/2012
Avg Amount:	Not reported
Days On Site:	365
Max Amount:	Not reported
Max Amt Container:	Not reported
Chem Same As Last Yr:	Not reported
Chronic:	Not reported
Acute:	True
Fire:	True
Gas:	Not reported
Liquid:	Not reported
Mixture:	Not reported
Pressure:	Not reported
Pure:	Not reported
Reactive:	Not reported
Solid:	True
State Label Code:	VT2011
Trade Secret:	Not reported

Chemical Location:

Facility ID:	FATR20115EC2HZ00CVGD
Chemical ID:	CVTR20115TPAZL02BWTB
Reported Year:	2011
Location:	Confidential.
Amount:	Not reported
Amount Unit:	pounds
Type:	Below ground tank
Pressure:	Ambient pressure
Temperature:	Ambient temperature
Last Modified:	5/15/2008

MOORE CO FULFLEX OF VERMONT DIV (Continued) **1000885135**

Chem Inventory:

Facility ID:	FATR20115EC2HZ00CVGD
Chem Inv Record ID:	CVTR20116DX78S0106LL
Chemical Name:	Flexographics Mixed Stock
CAS NUMBER:	Not reported
EHS Chemical:	Not reported
Reported Year:	2011
Last Modified:	4/23/2012
Avg Amount:	Not reported
Days On Site:	365
Max Amount:	Not reported
Max Amt Container:	Not reported
Chem Same As Last Yr:	Not reported
Chronic:	True
Acute:	Not reported
Fire:	Not reported
Gas:	Not reported
Liquid:	Not reported
Mixture:	True
Pressure:	Not reported
Pure:	Not reported
Reactive:	Not reported
Solid:	Not reported
State Label Code:	VT2011
Trade Secret:	Not reported

Chemical Location:

Facility ID:	FATR20115EC2HZ00CVGD
Chemical ID:	CVTR20116DX78S0106LL
Reported Year:	2011
Location:	Confidential
Amount:	Not reported
Amount Unit:	pounds
Type:	Tote bin
Pressure:	Ambient pressure
Temperature:	Ambient temperature
Last Modified:	3/24/2009

Chem Inventory:

Facility ID:	FATR20115EC2HZ00CVGD
Chem Inv Record ID:	CVTR20116DX7CT012NW6
Chemical Name:	Petroleum Hydrocarbon Wax
CAS NUMBER:	64742-43-4
EHS Chemical:	Not reported
Reported Year:	2011
Last Modified:	4/23/2012
Avg Amount:	Not reported
Days On Site:	365
Max Amount:	Not reported
Max Amt Container:	Not reported
Chem Same As Last Yr:	Not reported
Chronic:	True
Acute:	True
Fire:	Not reported
Gas:	Not reported
Liquid:	Not reported
Mixture:	True

MOORE CO FULFLEX OF VERMONT DIV (Continued) **1000885135**

Pressure: Not reported
Pure: Not reported
Reactive: Not reported
Solid: True
State Label Code: VT2011
Trade Secret: Not reported

Chemical Location:
Facility ID: FATR20115EC2HZ00CVGD
Chemical ID: CVTR20116DX7CT012NW6
Reported Year: 2011
Location: Confidential
Amount: Not reported
Amount Unit: pounds
Type: Below ground tank
Pressure: Ambient pressure
Temperature: Ambient temperature
Last Modified: 3/24/2009

Chem Inventory:
Facility ID: FATR20115EC2HZ00CVGD
Chem Inv Record ID: CVTR20116DX7G7014N05
Chemical Name: Bis-(3-(triethoxysylyl)-propyl]disulfide
CAS NUMBER: 56706-10-6
EHS Chemical: Not reported
Reported Year: 2011
Last Modified: 4/23/2012
Avg Amount: Not reported
Days On Site: 365
Max Amount: Not reported
Max Amt Container: Not reported
Chem Same As Last Yr: Not reported
Chronic: Not reported
Acute: Not reported
Fire: Not reported
Gas: Not reported
Liquid: Not reported
Mixture: True
Pressure: Not reported
Pure: Not reported
Reactive: Not reported
Solid: True
State Label Code: VT2011
Trade Secret: Not reported

Chemical Location:
Facility ID: FATR20115EC2HZ00CVGD
Chemical ID: CVTR20116DX7G7014N05
Reported Year: 2011
Location: Confidential
Amount: Not reported
Amount Unit: pounds
Type: Bag
Pressure: Ambient pressure
Temperature: Ambient temperature
Last Modified: 3/24/2009

MOORE CO FULFLEX OF VERMONT DIV (Continued) **1000885135**

Chem Inventory:

Facility ID:	FATR20115EC2HZ00CVGD
Chem Inv Record ID:	CVTR20116DX852016DG4
Chemical Name:	Petroleum Distillates steam cracked, polymerized.
CAS NUMBER:	68131-77-1
EHS Chemical:	Not reported
Reported Year:	2011
Last Modified:	4/23/2012
Avg Amount:	Not reported
Days On Site:	365
Max Amount:	Not reported
Max Amt Container:	Not reported
Chem Same As Last Yr:	Not reported
Chronic:	True
Acute:	Not reported
Fire:	True
Gas:	Not reported
Liquid:	Not reported
Mixture:	Not reported
Pressure:	Not reported
Pure:	Not reported
Reactive:	Not reported
Solid:	True
State Label Code:	VT2011
Trade Secret:	Not reported

Chemical Location:

Facility ID:	FATR20115EC2HZ00CVGD
Chemical ID:	CVTR20116DX852016DG4
Reported Year:	2011
Location:	Confidential.
Amount:	Not reported
Amount Unit:	pounds
Type:	Box
Pressure:	Ambient pressure
Temperature:	Ambient temperature
Last Modified:	3/24/2009

Chem Inventory:

Facility ID:	FATR20115EC2HZ00CVGD
Chem Inv Record ID:	CVTR20116DX8A3018RN8
Chemical Name:	P-QUINONE DIOXIME IN BUTYL BINDER
CAS NUMBER:	105-11-3
EHS Chemical:	Not reported
Reported Year:	2011
Last Modified:	4/23/2012
Avg Amount:	Not reported
Days On Site:	365
Max Amount:	Not reported
Max Amt Container:	Not reported
Chem Same As Last Yr:	Not reported
Chronic:	Not reported
Acute:	True
Fire:	True
Gas:	Not reported
Liquid:	Not reported
Mixture:	True

MOORE CO FULFLEX OF VERMONT DIV (Continued) **1000885135**

Pressure:	Not reported
Pure:	Not reported
Reactive:	True
Solid:	True
State Label Code:	VT2011
Trade Secret:	Not reported

Chemical Location:

Facility ID:	FATR20115EC2HZ00CVGD
Chemical ID:	CVTR20116DX8A3018RN8
Reported Year:	2011
Location:	Confidential.
Amount:	Not reported
Amount Unit:	pounds
Type:	Box
Pressure:	Ambient pressure
Temperature:	Ambient temperature
Last Modified:	3/24/2009

Chem Inventory:

Facility ID:	FATR20115EC2HZ00CVGD
Chem Inv Record ID:	CVTR20116DX8JT01CA15
Chemical Name:	Heterocyclic Mildewcides
CAS NUMBER:	Mixture
EHS Chemical:	Not reported
Reported Year:	2011
Last Modified:	4/23/2012
Avg Amount:	Not reported
Days On Site:	365
Max Amount:	Not reported
Max Amt Container:	Not reported
Chem Same As Last Yr:	Not reported
Chronic:	True
Acute:	True
Fire:	Not reported
Gas:	Not reported
Liquid:	Not reported
Mixture:	Not reported
Pressure:	Not reported
Pure:	Not reported
Reactive:	Not reported
Solid:	True
State Label Code:	VT2011
Trade Secret:	Not reported

Chemical Location:

Facility ID:	FATR20115EC2HZ00CVGD
Chemical ID:	CVTR20116DX8JT01CA15
Reported Year:	2011
Location:	Confidential.
Amount:	Not reported
Amount Unit:	pounds
Type:	Box
Pressure:	Ambient pressure
Temperature:	Ambient temperature
Last Modified:	3/24/2009

MOORE CO FULFLEX OF VERMONT DIV (Continued) **1000885135**

Chem Inventory:

Facility ID:	FATR20115EC2HZ00CVGD
Chem Inv Record ID:	CVTR20116DX8P301EZQL
Chemical Name:	2=Benzothazolesulfenamide, N-(1,1-dimethylethy)
CAS NUMBER:	95-31-8
EHS Chemical:	Not reported
Reported Year:	2011
Last Modified:	4/23/2012
Avg Amount:	Not reported
Days On Site:	365
Max Amount:	Not reported
Max Amt Container:	Not reported
Chem Same As Last Yr:	Not reported
Chronic:	True
Acute:	True
Fire:	Not reported
Gas:	Not reported
Liquid:	Not reported
Mixture:	True
Pressure:	Not reported
Pure:	Not reported
Reactive:	Not reported
Solid:	True
State Label Code:	VT2011
Trade Secret:	Not reported

Chemical Location:

Facility ID:	FATR20115EC2HZ00CVGD
Chemical ID:	CVTR20116DX8P301EZQL
Reported Year:	2011
Location:	Confidential.
Amount:	Not reported
Amount Unit:	pounds
Type:	Box
Pressure:	Ambient pressure
Temperature:	Ambient temperature
Last Modified:	3/24/2009

Chem Inventory:

Facility ID:	FATR20115EC2HZ00CVGD
Chem Inv Record ID:	CVTR20116DX93A01JA5M
Chemical Name:	Dipentamethylene Thiuram Tetrasulfide
CAS NUMBER:	120-54-7
EHS Chemical:	Not reported
Reported Year:	2011
Last Modified:	4/23/2012
Avg Amount:	Not reported
Days On Site:	365
Max Amount:	Not reported
Max Amt Container:	Not reported
Chem Same As Last Yr:	Not reported
Chronic:	True
Acute:	True
Fire:	Not reported
Gas:	Not reported
Liquid:	Not reported
Mixture:	True

MOORE CO FULFLEX OF VERMONT DIV (Continued) **1000885135**

Pressure:	Not reported
Pure:	Not reported
Reactive:	Not reported
Solid:	True
State Label Code:	VT2011
Trade Secret:	Not reported

Chemical Location:

Facility ID:	FATR20115EC2HZ00CVGD
Chemical ID:	CVTR20116DX93A01JA5M
Reported Year:	2011
Location:	Confidential.
Amount:	Not reported
Amount Unit:	pounds
Type:	Box
Pressure:	Ambient pressure
Temperature:	Ambient temperature
Last Modified:	3/24/2009

Chem Inventory:

Facility ID:	FATR20115EC2HZ00CVGD
Chem Inv Record ID:	CVTR201172QTG904MDF8
Chemical Name:	Lead Oxide
CAS NUMBER:	1314-41-6
EHS Chemical:	Not reported
Reported Year:	2011
Last Modified:	4/23/2012
Avg Amount:	Not reported
Days On Site:	365
Max Amount:	Not reported
Max Amt Container:	Not reported
Chem Same As Last Yr:	Not reported
Chronic:	True
Acute:	Not reported
Fire:	Not reported
Gas:	Not reported
Liquid:	Not reported
Mixture:	True
Pressure:	Not reported
Pure:	Not reported
Reactive:	Not reported
Solid:	True
State Label Code:	VT2011
Trade Secret:	Not reported

Chemical Location:

Facility ID:	FATR20115EC2HZ00CVGD
Chemical ID:	CVTR201172QTG904MDF8
Reported Year:	2011
Location:	Confidential
Amount:	Not reported
Amount Unit:	pounds
Type:	Box
Pressure:	Ambient pressure
Temperature:	Ambient temperature
Last Modified:	3/12/2010

MOORE CO FULFLEX OF VERMONT DIV (Continued) **1000885135**

Chem Inventory:

Facility ID:	FATR20115EC2HZ00CVGD
Chem Inv Record ID:	CVTR201172QTKC04P21N
Chemical Name:	Dicumyl Peroxide on Carrier of Silane Modified Clay
CAS NUMBER:	Mixture
EHS Chemical:	Not reported
Reported Year:	2011
Last Modified:	4/23/2012
Avg Amount:	Not reported
Days On Site:	365
Max Amount:	Not reported
Max Amt Container:	Not reported
Chem Same As Last Yr:	Not reported
Chronic:	Not reported
Acute:	True
Fire:	True
Gas:	Not reported
Liquid:	Not reported
Mixture:	True
Pressure:	Not reported
Pure:	Not reported
Reactive:	True
Solid:	True
State Label Code:	VT2011
Trade Secret:	Not reported

Chemical Location:

Facility ID:	FATR20115EC2HZ00CVGD
Chemical ID:	CVTR201172QTKC04P21N
Reported Year:	2011
Location:	Confidential.
Amount:	Not reported
Amount Unit:	pounds
Type:	Plastic or non-metallic drum
Pressure:	Ambient pressure
Temperature:	Ambient temperature
Last Modified:	3/12/2010

Chem Inventory:

Facility ID:	FATR20115EC2HZ00CVGD
Chem Inv Record ID:	CVTR201172QTUC04RV0V
Chemical Name:	Dialkyldthiophospate
CAS NUMBER:	6990-43-8
EHS Chemical:	Not reported
Reported Year:	2011
Last Modified:	4/23/2012
Avg Amount:	Not reported
Days On Site:	365
Max Amount:	Not reported
Max Amt Container:	Not reported
Chem Same As Last Yr:	Not reported
Chronic:	True
Acute:	True
Fire:	Not reported
Gas:	Not reported
Liquid:	Not reported
Mixture:	True

MOORE CO FULFLEX OF VERMONT DIV (Continued) **1000885135**

Pressure:	Not reported
Pure:	Not reported
Reactive:	Not reported
Solid:	True
State Label Code:	VT2011
Trade Secret:	Not reported

Chemical Location:

Facility ID:	FATR20115EC2HZ00CVGD
Chemical ID:	CVTR201172QTUC04RV0V
Reported Year:	2011
Location:	Confidential.
Amount:	Not reported
Amount Unit:	pounds
Type:	Bag
Pressure:	Ambient pressure
Temperature:	Ambient temperature
Last Modified:	3/12/2010

Chem Inventory:

Facility ID:	FATR20115EC2HZ00CVGD
Chem Inv Record ID:	CVTR201172QU9M04T1PF
Chemical Name:	Zinc Soaps
CAS NUMBER:	Mixture/Proprietary
EHS Chemical:	Not reported
Reported Year:	2011
Last Modified:	4/23/2012
Avg Amount:	Not reported
Days On Site:	365
Max Amount:	Not reported
Max Amt Container:	Not reported
Chem Same As Last Yr:	Not reported
Chronic:	True
Acute:	Not reported
Fire:	Not reported
Gas:	Not reported
Liquid:	Not reported
Mixture:	True
Pressure:	Not reported
Pure:	Not reported
Reactive:	Not reported
Solid:	True
State Label Code:	VT2011
Trade Secret:	T

Chemical Location:

Facility ID:	FATR20115EC2HZ00CVGD
Chemical ID:	CVTR201172QU9M04T1PF
Reported Year:	2011
Location:	Confidential
Amount:	Not reported
Amount Unit:	pounds
Type:	Bag
Pressure:	Ambient pressure
Temperature:	Ambient temperature
Last Modified:	3/12/2010

MOORE CO FULFLEX OF VERMONT DIV (Continued) **1000885135**

Chem Inventory:

Facility ID:	FATR20115EC2HZ00CVGD
Chem Inv Record ID:	CVTR201172QUDY04VSQU
Chemical Name:	Thermoplastic Polyurethane
CAS NUMBER:	Mixture
EHS Chemical:	Not reported
Reported Year:	2011
Last Modified:	4/23/2012
Avg Amount:	Not reported
Days On Site:	365
Max Amount:	Not reported
Max Amt Container:	Not reported
Chem Same As Last Yr:	Not reported
Chronic:	True
Acute:	Not reported
Fire:	True
Gas:	Not reported
Liquid:	Not reported
Mixture:	True
Pressure:	Not reported
Pure:	Not reported
Reactive:	Not reported
Solid:	True
State Label Code:	VT2011
Trade Secret:	Not reported

Chemical Location:

Facility ID:	FATR20115EC2HZ00CVGD
Chemical ID:	CVTR201172QUDY04VSQU
Reported Year:	2011
Location:	Confidential.
Amount:	Not reported
Amount Unit:	pounds
Type:	Bag
Pressure:	Ambient pressure
Temperature:	Ambient temperature
Last Modified:	3/12/2010

Chem Inventory:

Facility ID:	FATR20115EC2HZ00CVGD
Chem Inv Record ID:	CVTR201172QUHG04XUR5
Chemical Name:	Glycol Ether
CAS NUMBER:	Proprietary - Mixture
EHS Chemical:	Not reported
Reported Year:	2011
Last Modified:	4/23/2012
Avg Amount:	Not reported
Days On Site:	365
Max Amount:	Not reported
Max Amt Container:	Not reported
Chem Same As Last Yr:	Not reported
Chronic:	True
Acute:	True
Fire:	Not reported
Gas:	Not reported
Liquid:	Not reported
Mixture:	True

MOORE CO FULFLEX OF VERMONT DIV (Continued) **1000885135**

Pressure:	Not reported
Pure:	Not reported
Reactive:	Not reported
Solid:	True
State Label Code:	VT2011
Trade Secret:	Not reported

Chemical Location:

Facility ID:	FATR20115EC2HZ00CVGD
Chemical ID:	CVTR201172QUHG04XUR5
Reported Year:	2011
Location:	Confidential.
Amount:	Not reported
Amount Unit:	pounds
Type:	Box
Pressure:	Ambient pressure
Temperature:	Ambient temperature
Last Modified:	3/12/2010

Chem Inventory:

Facility ID:	FATR20115EC2HZ00CVGD
Chem Inv Record ID:	CVTR201172QUM804Z3HP
Chemical Name:	Hydrated Heavy Napthenic Distillate
CAS NUMBER:	64742-52-5
EHS Chemical:	Not reported
Reported Year:	2011
Last Modified:	4/23/2012
Avg Amount:	Not reported
Days On Site:	365
Max Amount:	Not reported
Max Amt Container:	Not reported
Chem Same As Last Yr:	Not reported
Chronic:	True
Acute:	Not reported
Fire:	True
Gas:	Not reported
Liquid:	True
Mixture:	Not reported
Pressure:	Not reported
Pure:	Not reported
Reactive:	Not reported
Solid:	Not reported
State Label Code:	VT2011
Trade Secret:	Not reported

Chemical Location:

Facility ID:	FATR20115EC2HZ00CVGD
Chemical ID:	CVTR201172QUM804Z3HP
Reported Year:	2011
Location:	Confidential
Amount:	Not reported
Amount Unit:	pounds
Type:	Steel Drum
Pressure:	Ambient pressure
Temperature:	Ambient temperature
Last Modified:	3/12/2010

MOORE CO FULFLEX OF VERMONT DIV (Continued) **1000885135**

Chem Inventory:

Facility ID:	FATR20115EC2HZ00CVGD
Chem Inv Record ID:	CVTR201172QURX05158L
Chemical Name:	2-ropenoic Acid, Methyl Ester, Polymer with Ethene
CAS NUMBER:	25103-74-6
EHS Chemical:	Not reported
Reported Year:	2011
Last Modified:	4/23/2012
Avg Amount:	Not reported
Days On Site:	365
Max Amount:	Not reported
Max Amt Container:	Not reported
Chem Same As Last Yr:	Not reported
Chronic:	True
Acute:	True
Fire:	True
Gas:	Not reported
Liquid:	Not reported
Mixture:	True
Pressure:	Not reported
Pure:	Not reported
Reactive:	Not reported
Solid:	True
State Label Code:	VT2011
Trade Secret:	Not reported

Chemical Location:

Facility ID:	FATR20115EC2HZ00CVGD
Chemical ID:	CVTR201172QURX05158L
Reported Year:	2011
Location:	Confidential
Amount:	Not reported
Amount Unit:	pounds
Type:	Box
Pressure:	Ambient pressure
Temperature:	Ambient temperature
Last Modified:	3/12/2010

Chem Inventory:

Facility ID:	FATR20115EC2HZ00CVGD
Chem Inv Record ID:	CVTR201172QV6F053QEY
Chemical Name:	Ethylene propylene hexadiene hydrocarbon elastomer
CAS NUMBER:	25038-37-3
EHS Chemical:	Not reported
Reported Year:	2011
Last Modified:	4/23/2012
Avg Amount:	Not reported
Days On Site:	365
Max Amount:	Not reported
Max Amt Container:	Not reported
Chem Same As Last Yr:	Not reported
Chronic:	True
Acute:	True
Fire:	Not reported
Gas:	Not reported
Liquid:	Not reported
Mixture:	True

MOORE CO FULFLEX OF VERMONT DIV (Continued) **1000885135**

Pressure: Not reported
Pure: Not reported
Reactive: Not reported
Solid: True
State Label Code: VT2011
Trade Secret: Not reported

Chemical Location:
Facility ID: FATR20115EC2HZ00CVGD
Chemical ID: CVTR201172QV6F053QEY
Reported Year: 2011
Location: Confidential.
Amount: Not reported
Amount Unit: pounds
Type: Box
Pressure: Ambient pressure
Temperature: Ambient temperature
Last Modified: 3/12/2010

Chem Inventory:
Facility ID: FATR20115EC2HZ00CVGD
Chem Inv Record ID: CVTR201172QVD8055KZE
Chemical Name: Styrene - Ethylene/Butylene Styrene Block Copolymer
CAS NUMBER: 66070-58-4
EHS Chemical: Not reported
Reported Year: 2011
Last Modified: 4/23/2012
Avg Amount: Not reported
Days On Site: 365
Max Amount: Not reported
Max Amt Container: Not reported
Chem Same As Last Yr: Not reported
Chronic: True
Acute: Not reported
Fire: Not reported
Gas: Not reported
Liquid: Not reported
Mixture: True
Pressure: Not reported
Pure: Not reported
Reactive: Not reported
Solid: True
State Label Code: VT2011
Trade Secret: Not reported

Chemical Location:
Facility ID: FATR20115EC2HZ00CVGD
Chemical ID: CVTR201172QVD8055KZE
Reported Year: 2011
Location: Confidential
Amount: Not reported
Amount Unit: pounds
Type: Box
Pressure: Ambient pressure
Temperature: Ambient temperature
Last Modified: 3/12/2010

MOORE CO FULFLEX OF VERMONT DIV (Continued) **1000885135**

Chem Inventory:

Facility ID:	FATR20115EC2HZ00CVGD
Chem Inv Record ID:	CVTR201172QVJN0579N6
Chemical Name:	Triethanolamine on Silicone Dioxide
CAS NUMBER:	Mixture
EHS Chemical:	Not reported
Reported Year:	2011
Last Modified:	4/23/2012
Avg Amount:	Not reported
Days On Site:	365
Max Amount:	Not reported
Max Amt Container:	Not reported
Chem Same As Last Yr:	Not reported
Chronic:	True
Acute:	True
Fire:	Not reported
Gas:	Not reported
Liquid:	Not reported
Mixture:	True
Pressure:	Not reported
Pure:	Not reported
Reactive:	Not reported
Solid:	True
State Label Code:	VT2011
Trade Secret:	Not reported

Chemical Location:

Facility ID:	FATR20115EC2HZ00CVGD
Chemical ID:	CVTR201172QVJN0579N6
Reported Year:	2011
Location:	Confidential.
Amount:	Not reported
Amount Unit:	pounds
Type:	Box
Pressure:	Ambient pressure
Temperature:	Ambient temperature
Last Modified:	3/12/2010

Chem Inventory:

Facility ID:	FATR20115EC2HZ00CVGD
Chem Inv Record ID:	CVTR201172QVP005917Y
Chemical Name:	Aluminum Hydroxide
CAS NUMBER:	21645-51-2
EHS Chemical:	Not reported
Reported Year:	2011
Last Modified:	4/23/2012
Avg Amount:	Not reported
Days On Site:	365
Max Amount:	Not reported
Max Amt Container:	Not reported
Chem Same As Last Yr:	Not reported
Chronic:	True
Acute:	True
Fire:	Not reported
Gas:	Not reported
Liquid:	Not reported
Mixture:	True

MOORE CO FULFLEX OF VERMONT DIV (Continued) **1000885135**

Pressure: Not reported
Pure: Not reported
Reactive: Not reported
Solid: True
State Label Code: VT2011
Trade Secret: Not reported

Chemical Location:
Facility ID: FATR20115EC2HZ00CVGD
Chemical ID: CVTR201172QVP005917Y
Reported Year: 2011
Location: Confidential.
Amount: Not reported
Amount Unit: pounds
Type: Bag
Pressure: Ambient pressure
Temperature: Ambient temperature
Last Modified: 3/12/2010

Chem Inventory:
Facility ID: FATR20115EC2HZ00CVGD
Chem Inv Record ID: CVTR20117TCVYS01H7DR
Chemical Name: Beta Pinene, dipentene
CAS NUMBER: 68240-09-5
EHS Chemical: Not reported
Reported Year: 2011
Last Modified: 4/23/2012
Avg Amount: Not reported
Days On Site: 365
Max Amount: Not reported
Max Amt Container: Not reported
Chem Same As Last Yr: Not reported
Chronic: True
Acute: Not reported
Fire: Not reported
Gas: Not reported
Liquid: Not reported
Mixture: True
Pressure: Not reported
Pure: Not reported
Reactive: Not reported
Solid: True
State Label Code: VT2011
Trade Secret: Not reported

Chemical Location:
Facility ID: FATR20115EC2HZ00CVGD
Chemical ID: CVTR20117TCVYS01H7DR
Reported Year: 2011
Location: Confidential
Amount: Not reported
Amount Unit: pounds
Type: Bag
Pressure: Ambient pressure
Temperature: Ambient temperature
Last Modified: 3/28/2011

MOORE CO FULFLEX OF VERMONT DIV (Continued) **1000885135**

Chem Inventory:

Facility ID:	FATR20115EC2HZ00CVGD
Chem Inv Record ID:	CVTR20117TCWR901K4XV
Chemical Name:	CALCIUM OXIDE
CAS NUMBER:	1305-78-8
EHS Chemical:	Not reported
Reported Year:	2011
Last Modified:	4/23/2012
Avg Amount:	Not reported
Days On Site:	365
Max Amount:	Not reported
Max Amt Container:	Not reported
Chem Same As Last Yr:	Not reported
Chronic:	True
Acute:	True
Fire:	Not reported
Gas:	Not reported
Liquid:	Not reported
Mixture:	Not reported
Pressure:	Not reported
Pure:	Not reported
Reactive:	Not reported
Solid:	True
State Label Code:	VT2011
Trade Secret:	Not reported

Chemical Location:

Facility ID:	FATR20115EC2HZ00CVGD
Chemical ID:	CVTR20117TCWR901K4XV
Reported Year:	2011
Location:	Confidentail
Amount:	Not reported
Amount Unit:	pounds
Type:	Bag
Pressure:	Ambient pressure
Temperature:	Ambient temperature
Last Modified:	3/28/2011

Chem Inventory:

Facility ID:	FATR20115EC2HZ00CVGD
Chem Inv Record ID:	CVTR20117TCXRP01MWVN
Chemical Name:	ANTIMONY TRIOXIDE
CAS NUMBER:	1309-64-4
EHS Chemical:	Not reported
Reported Year:	2011
Last Modified:	4/23/2012
Avg Amount:	Not reported
Days On Site:	365
Max Amount:	Not reported
Max Amt Container:	Not reported
Chem Same As Last Yr:	Not reported
Chronic:	True
Acute:	True
Fire:	Not reported
Gas:	Not reported
Liquid:	Not reported
Mixture:	Not reported

MOORE CO FULFLEX OF VERMONT DIV (Continued) **1000885135**

Pressure:	Not reported
Pure:	Not reported
Reactive:	Not reported
Solid:	True
State Label Code:	VT2011
Trade Secret:	Not reported

Chemical Location:

Facility ID:	FATR20115EC2HZ00CVGD
Chemical ID:	CVTR20117TCXRP01MWVN
Reported Year:	2011
Location:	Confidential
Amount:	Not reported
Amount Unit:	pounds
Type:	Bag
Pressure:	Ambient pressure
Temperature:	Ambient temperature
Last Modified:	3/28/2011

Chem Inventory:

Facility ID:	FATR20115EC2HZ00CVGD
Chem Inv Record ID:	CVTR20117TCXX501PMN3
Chemical Name:	Mixture, Olefin Block Copolymer
CAS NUMBER:	Not reported
EHS Chemical:	Not reported
Reported Year:	2011
Last Modified:	4/23/2012
Avg Amount:	Not reported
Days On Site:	365
Max Amount:	Not reported
Max Amt Container:	Not reported
Chem Same As Last Yr:	Not reported
Chronic:	True
Acute:	True
Fire:	Not reported
Gas:	Not reported
Liquid:	Not reported
Mixture:	Not reported
Pressure:	Not reported
Pure:	Not reported
Reactive:	Not reported
Solid:	Not reported
State Label Code:	VT2011
Trade Secret:	Not reported

Chemical Location:

Facility ID:	FATR20115EC2HZ00CVGD
Chemical ID:	CVTR20117TCXX501PMN3
Reported Year:	2011
Location:	Confidential.
Amount:	Not reported
Amount Unit:	pounds
Type:	Box
Pressure:	Ambient pressure
Temperature:	Ambient temperature
Last Modified:	3/28/2011

MOORE CO FULFLEX OF VERMONT DIV (Continued) **1000885135**

Chem Inventory:

Facility ID:	FATR20115EC2HZ00CVGD
Chem Inv Record ID:	CVTR20117TEAAY01RHC7
Chemical Name:	Di-isononyi Pthalate
CAS NUMBER:	58033-90-2
EHS Chemical:	Not reported
Reported Year:	2011
Last Modified:	4/23/2012
Avg Amount:	Not reported
Days On Site:	365
Max Amount:	Not reported
Max Amt Container:	Not reported
Chem Same As Last Yr:	Not reported
Chronic:	True
Acute:	Not reported
Fire:	Not reported
Gas:	Not reported
Liquid:	Not reported
Mixture:	True
Pressure:	Not reported
Pure:	Not reported
Reactive:	Not reported
Solid:	True
State Label Code:	VT2011
Trade Secret:	Not reported

Chemical Location:

Facility ID:	FATR20115EC2HZ00CVGD
Chemical ID:	CVTR20117TEAAY01RHC7
Reported Year:	2011
Location:	Confidential.
Amount:	Not reported
Amount Unit:	pounds
Type:	Bag
Pressure:	Ambient pressure
Temperature:	Ambient temperature
Last Modified:	3/29/2011

Chem Inventory:

Facility ID:	FATR20115EC2HZ00CVGD
Chem Inv Record ID:	CVTR20117TEAJQ01T7SA
Chemical Name:	Polyelfine Polymer Blend
CAS NUMBER:	Mixture
EHS Chemical:	Not reported
Reported Year:	2011
Last Modified:	4/23/2012
Avg Amount:	Not reported
Days On Site:	365
Max Amount:	Not reported
Max Amt Container:	Not reported
Chem Same As Last Yr:	Not reported
Chronic:	Not reported
Acute:	Not reported
Fire:	Not reported
Gas:	Not reported
Liquid:	Not reported
Mixture:	True

MOORE CO FULFLEX OF VERMONT DIV (Continued) **1000885135**

Pressure:	Not reported
Pure:	Not reported
Reactive:	Not reported
Solid:	True
State Label Code:	VT2011
Trade Secret:	Not reported

Chemical Location:

Facility ID:	FATR20115EC2HZ00CVGD
Chemical ID:	CVTR20117TEAJQ01T7SA
Reported Year:	2011
Location:	Confidential.
Amount:	Not reported
Amount Unit:	pounds
Type:	Box
Pressure:	Ambient pressure
Temperature:	Ambient temperature
Last Modified:	3/29/2011

Chem Inventory:

Facility ID:	FATR20115EC2HZ00CVGD
Chem Inv Record ID:	CVTR20117TEAUZ01V3Z4
Chemical Name:	Chlorobutyl Compound
CAS NUMBER:	Mixture
EHS Chemical:	Not reported
Reported Year:	2011
Last Modified:	4/23/2012
Avg Amount:	Not reported
Days On Site:	365
Max Amount:	Not reported
Max Amt Container:	Not reported
Chem Same As Last Yr:	Not reported
Chronic:	True
Acute:	Not reported
Fire:	Not reported
Gas:	Not reported
Liquid:	Not reported
Mixture:	True
Pressure:	Not reported
Pure:	Not reported
Reactive:	Not reported
Solid:	True
State Label Code:	VT2011
Trade Secret:	Not reported

Chemical Location:

Facility ID:	FATR20115EC2HZ00CVGD
Chemical ID:	CVTR20117TEAUZ01V3Z4
Reported Year:	2011
Location:	Confidential.
Amount:	Not reported
Amount Unit:	pounds
Type:	Tote bin
Pressure:	Ambient pressure
Temperature:	Ambient temperature
Last Modified:	3/29/2011

MOORE CO FULFLEX OF VERMONT DIV (Continued) **1000885135**

Chem Inventory:

Facility ID:	FATR20115EC2HZ00CVGD
Chem Inv Record ID:	CVTR20117TEB0X01X8RP
Chemical Name:	CHLORINATED PARAFFIN
CAS NUMBER:	63449-39-8
EHS Chemical:	Not reported
Reported Year:	2011
Last Modified:	4/23/2012
Avg Amount:	Not reported
Days On Site:	365
Max Amount:	Not reported
Max Amt Container:	Not reported
Chem Same As Last Yr:	Not reported
Chronic:	True
Acute:	True
Fire:	Not reported
Gas:	Not reported
Liquid:	Not reported
Mixture:	True
Pressure:	Not reported
Pure:	Not reported
Reactive:	Not reported
Solid:	True
State Label Code:	VT2011
Trade Secret:	Not reported

Chemical Location:

Facility ID:	FATR20115EC2HZ00CVGD
Chemical ID:	CVTR20117TEB0X01X8RP
Reported Year:	2011
Location:	Confidential.
Amount:	Not reported
Amount Unit:	pounds
Type:	Not reported
Pressure:	Not reported
Temperature:	Not reported
Last Modified:	3/29/2011

Chem Inventory:

Facility ID:	FATR20115EC2HZ00CVGD
Chem Inv Record ID:	CVTR20117TEBBJ01ZF5X
Chemical Name:	Zinc Borate
CAS NUMBER:	59330-52-8
EHS Chemical:	Not reported
Reported Year:	2011
Last Modified:	4/23/2012
Avg Amount:	Not reported
Days On Site:	365
Max Amount:	Not reported
Max Amt Container:	Not reported
Chem Same As Last Yr:	Not reported
Chronic:	True
Acute:	Not reported
Fire:	Not reported
Gas:	Not reported
Liquid:	Not reported
Mixture:	True

MOORE CO FULFLEX OF VERMONT DIV (Continued) **1000885135**

Pressure:	Not reported
Pure:	Not reported
Reactive:	Not reported
Solid:	True
State Label Code:	VT2011
Trade Secret:	Not reported

Chemical Location:

Facility ID:	FATR20115EC2HZ00CVGD
Chemical ID:	CVTR20117TEBBJ01ZF5X
Reported Year:	2011
Location:	Confidential.
Amount:	Not reported
Amount Unit:	pounds
Type:	Bag
Pressure:	Ambient pressure
Temperature:	Ambient temperature
Last Modified:	3/29/2011

Chem Inventory:

Facility ID:	FATR20115EC2HZ00CVGD
Chem Inv Record ID:	CVTR20117TEBTN021CRY
Chemical Name:	Essential Oil Blend.
CAS NUMBER:	Mixture
EHS Chemical:	Not reported
Reported Year:	2011
Last Modified:	4/23/2012
Avg Amount:	Not reported
Days On Site:	365
Max Amount:	Not reported
Max Amt Container:	Not reported
Chem Same As Last Yr:	Not reported
Chronic:	True
Acute:	True
Fire:	True
Gas:	Not reported
Liquid:	True
Mixture:	Not reported
Pressure:	Not reported
Pure:	Not reported
Reactive:	Not reported
Solid:	Not reported
State Label Code:	VT2011
Trade Secret:	Not reported

Chemical Location:

Facility ID:	FATR20115EC2HZ00CVGD
Chemical ID:	CVTR20117TEBTN021CRY
Reported Year:	2011
Location:	Confidential.
Amount:	Not reported
Amount Unit:	pounds
Type:	Steel Drum
Pressure:	Ambient pressure
Temperature:	Ambient temperature
Last Modified:	3/29/2011

MOORE CO FULFLEX OF VERMONT DIV (Continued) **1000885135**

Chem Inventory:

Facility ID:	FATR20115EC2HZ00CVGD
Chem Inv Record ID:	CVTR20117TEBY9023CUB
Chemical Name:	Dioctylated Diphenylamine
CAS NUMBER:	106-76-6
EHS Chemical:	Not reported
Reported Year:	2011
Last Modified:	4/23/2012
Avg Amount:	Not reported
Days On Site:	365
Max Amount:	Not reported
Max Amt Container:	Not reported
Chem Same As Last Yr:	Not reported
Chronic:	True
Acute:	True
Fire:	True
Gas:	Not reported
Liquid:	Not reported
Mixture:	True
Pressure:	Not reported
Pure:	Not reported
Reactive:	Not reported
Solid:	True
State Label Code:	VT2011
Trade Secret:	Not reported

Chemical Location:

Facility ID:	FATR20115EC2HZ00CVGD
Chemical ID:	CVTR20117TEBY9023CUB
Reported Year:	2011
Location:	Confidential.
Amount:	Not reported
Amount Unit:	pounds
Type:	Box
Pressure:	Ambient pressure
Temperature:	Ambient temperature
Last Modified:	3/29/2011

Chem Inventory:

Facility ID:	FATR20115EC2HZ00CVGD
Chem Inv Record ID:	CVTR20117TEJM1025J20
Chemical Name:	DIPHENYLGUANIDINE
CAS NUMBER:	102-06-7
EHS Chemical:	Not reported
Reported Year:	2011
Last Modified:	4/23/2012
Avg Amount:	Not reported
Days On Site:	365
Max Amount:	Not reported
Max Amt Container:	Not reported
Chem Same As Last Yr:	Not reported
Chronic:	True
Acute:	True
Fire:	True
Gas:	Not reported
Liquid:	Not reported
Mixture:	True

MOORE CO FULFLEX OF VERMONT DIV (Continued) **1000885135**

Pressure: Not reported
Pure: Not reported
Reactive: True
Solid: True
State Label Code: VT2011
Trade Secret: Not reported

Chemical Location:
Facility ID: FATR20115EC2HZ00CVGD
Chemical ID: CVTR20117TEJM1025J20
Reported Year: 2011
Location: Confidential.
Amount: Not reported
Amount Unit: pounds
Type: Box
Pressure: Ambient pressure
Temperature: Ambient temperature
Last Modified: 3/29/2011

Chem Inventory:
Facility ID: FATR20115EC2HZ00CVGD
Chem Inv Record ID: CVTR20115EC4PN00VL4R
Chemical Name: ALKYLPHENOL DISULFIDE POLYMER WITH STEARIC ACID
CAS NUMBER: 68555-98-6
EHS Chemical: Not reported
Reported Year: 2011
Last Modified: 4/23/2012
Avg Amount: Not reported
Days On Site: 365
Max Amount: Not reported
Max Amt Container: Not reported
Chem Same As Last Yr: Not reported
Chronic: Not reported
Acute: True
Fire: True
Gas: Not reported
Liquid: Not reported
Mixture: True
Pressure: Not reported
Pure: Not reported
Reactive: Not reported
Solid: True
State Label Code: VT2011
Trade Secret: Not reported

Chemical Location:
Facility ID: FATR20115EC2HZ00CVGD
Chemical ID: CVTR20115EC4PN00VL4R
Reported Year: 2011
Location: Confidential
Amount: Not reported
Amount Unit: pounds
Type: Box
Pressure: Ambient pressure
Temperature: Ambient temperature
Last Modified: 5/15/2008

MOORE CO FULFLEX OF VERMONT DIV (Continued) **1000885135**

Chem Inventory:

Facility ID:	FATR20115EC2HZ00CVGD
Chem Inv Record ID:	CVTR20115EC4UZ00X71S
Chemical Name:	ALUMINA HYDRATED
CAS NUMBER:	21695-51-2
EHS Chemical:	Not reported
Reported Year:	2011
Last Modified:	4/23/2012
Avg Amount:	Not reported
Days On Site:	365
Max Amount:	Not reported
Max Amt Container:	Not reported
Chem Same As Last Yr:	Not reported
Chronic:	Not reported
Acute:	True
Fire:	Not reported
Gas:	Not reported
Liquid:	Not reported
Mixture:	True
Pressure:	Not reported
Pure:	True
Reactive:	Not reported
Solid:	True
State Label Code:	VT2011
Trade Secret:	Not reported

Chemical Location:

Facility ID:	FATR20115EC2HZ00CVGD
Chemical ID:	CVTR20115EC4UZ00X71S
Reported Year:	2011
Location:	Confidential.
Amount:	Not reported
Amount Unit:	pounds
Type:	Bag
Pressure:	Ambient pressure
Temperature:	Ambient temperature
Last Modified:	5/15/2008

Chem Inventory:

Facility ID:	FATR20115EC2HZ00CVGD
Chem Inv Record ID:	CVTR20115EC5BL00ZL2M
Chemical Name:	HYDRATED ALUMINUM SILICATE
CAS NUMBER:	1332-58-7
EHS Chemical:	Not reported
Reported Year:	2011
Last Modified:	4/23/2012
Avg Amount:	Not reported
Days On Site:	365
Max Amount:	Not reported
Max Amt Container:	Not reported
Chem Same As Last Yr:	Not reported
Chronic:	True
Acute:	Not reported
Fire:	Not reported
Gas:	Not reported
Liquid:	Not reported
Mixture:	True

MOORE CO FULFLEX OF VERMONT DIV (Continued) **1000885135**

Pressure: Not reported
Pure: True
Reactive: Not reported
Solid: True
State Label Code: VT2011
Trade Secret: Not reported

Chemical Location:
Facility ID: FATR20115EC2HZ00CVGD
Chemical ID: CVTR20115EC5BL00ZL2M
Reported Year: 2011
Location: Confidential.
Amount: Not reported
Amount Unit: pounds
Type: Bag
Pressure: Ambient pressure
Temperature: Ambient temperature
Last Modified: 5/15/2008

Chem Inventory:
Facility ID: FATR20115EC2HZ00CVGD
Chem Inv Record ID: CVTR20115ECBVW013WEU
Chemical Name: BARIUM SULPHATE
CAS NUMBER: 7727-43-7
EHS Chemical: Not reported
Reported Year: 2011
Last Modified: 4/23/2012
Avg Amount: Not reported
Days On Site: 365
Max Amount: Not reported
Max Amt Container: Not reported
Chem Same As Last Yr: Not reported
Chronic: True
Acute: Not reported
Fire: Not reported
Gas: Not reported
Liquid: Not reported
Mixture: True
Pressure: Not reported
Pure: True
Reactive: Not reported
Solid: True
State Label Code: VT2011
Trade Secret: Not reported

Chemical Location:
Facility ID: FATR20115EC2HZ00CVGD
Chemical ID: CVTR20115ECBVW013WEU
Reported Year: 2011
Location: Confidential.
Amount: Not reported
Amount Unit: pounds
Type: Bag
Pressure: Ambient pressure
Temperature: Ambient temperature
Last Modified: 5/15/2008

MOORE CO FULFLEX OF VERMONT DIV (Continued) **1000885135**

Chem Inventory:

Facility ID:	FATR20115EC2HZ00CVGD
Chem Inv Record ID:	CVTR20115ECC08015N7Z
Chemical Name:	CALCIUM CARBONATE
CAS NUMBER:	1317-65-3
EHS Chemical:	Not reported
Reported Year:	2011
Last Modified:	4/23/2012
Avg Amount:	Not reported
Days On Site:	365
Max Amount:	Not reported
Max Amt Container:	Not reported
Chem Same As Last Yr:	Not reported
Chronic:	True
Acute:	Not reported
Fire:	Not reported
Gas:	Not reported
Liquid:	Not reported
Mixture:	Not reported
Pressure:	Not reported
Pure:	True
Reactive:	Not reported
Solid:	True
State Label Code:	VT2011
Trade Secret:	Not reported

Chemical Location:

Facility ID:	FATR20115EC2HZ00CVGD
Chemical ID:	CVTR20115ECC08015N7Z
Reported Year:	2011
Location:	Confidential.
Amount:	Not reported
Amount Unit:	pounds
Type:	Bag
Pressure:	Ambient pressure
Temperature:	Ambient temperature
Last Modified:	5/15/2008

Chem Inventory:

Facility ID:	FATR20115EC2HZ00CVGD
Chem Inv Record ID:	CVTR20115ECC2J017MSU
Chemical Name:	CALCIUM STEARATE
CAS NUMBER:	15922-30-1
EHS Chemical:	Not reported
Reported Year:	2011
Last Modified:	4/23/2012
Avg Amount:	Not reported
Days On Site:	365
Max Amount:	Not reported
Max Amt Container:	Not reported
Chem Same As Last Yr:	Not reported
Chronic:	True
Acute:	Not reported
Fire:	Not reported
Gas:	Not reported
Liquid:	Not reported
Mixture:	Not reported

MOORE CO FULFLEX OF VERMONT DIV (Continued) **1000885135**

Pressure:	Not reported
Pure:	True
Reactive:	Not reported
Solid:	True
State Label Code:	VT2011
Trade Secret:	Not reported

Chemical Location:

Facility ID:	FATR20115EC2HZ00CVGD
Chemical ID:	CVTR20115ECC2J017MSU
Reported Year:	2011
Location:	Confidential.
Amount:	Not reported
Amount Unit:	pounds
Type:	Carboy
Pressure:	Ambient pressure
Temperature:	Ambient temperature
Last Modified:	5/15/2008

Chem Inventory:

Facility ID:	FATR20115EC2HZ00CVGD
Chem Inv Record ID:	CVTR20115ECC8J01BU3B
Chemical Name:	MIXTURE COLOR MB OTHER
CAS NUMBER:	Not reported
EHS Chemical:	Not reported
Reported Year:	2011
Last Modified:	4/23/2012
Avg Amount:	Not reported
Days On Site:	365
Max Amount:	Not reported
Max Amt Container:	Not reported
Chem Same As Last Yr:	Not reported
Chronic:	True
Acute:	Not reported
Fire:	Not reported
Gas:	Not reported
Liquid:	Not reported
Mixture:	True
Pressure:	Not reported
Pure:	True
Reactive:	Not reported
Solid:	True
State Label Code:	VT2011
Trade Secret:	Not reported

Chemical Location:

Facility ID:	FATR20115EC2HZ00CVGD
Chemical ID:	CVTR20115ECC8J01BU3B
Reported Year:	2011
Location:	Confidential.
Amount:	Not reported
Amount Unit:	pounds
Type:	Box
Pressure:	Ambient pressure
Temperature:	Ambient temperature
Last Modified:	5/15/2008

MOORE CO FULFLEX OF VERMONT DIV (Continued) **1000885135**

Chem Inventory:

Facility ID:	FATR20115EC2HZ00CVGD
Chem Inv Record ID:	CVTR20115ECCE701DR5G
Chemical Name:	N-CYCLOHEXYL-2 BENZOTHIAZOLE
CAS NUMBER:	95-33-0
EHS Chemical:	Not reported
Reported Year:	2011
Last Modified:	4/23/2012
Avg Amount:	Not reported
Days On Site:	365
Max Amount:	Not reported
Max Amt Container:	Not reported
Chem Same As Last Yr:	Not reported
Chronic:	True
Acute:	Not reported
Fire:	True
Gas:	Not reported
Liquid:	Not reported
Mixture:	True
Pressure:	Not reported
Pure:	True
Reactive:	Not reported
Solid:	True
State Label Code:	VT2011
Trade Secret:	Not reported

Chemical Location:

Facility ID:	FATR20115EC2HZ00CVGD
Chemical ID:	CVTR20115ECCE701DR5G
Reported Year:	2011
Location:	Confidential.
Amount:	Not reported
Amount Unit:	pounds
Type:	Bag
Pressure:	Ambient pressure
Temperature:	Ambient temperature
Last Modified:	5/15/2008

Chem Inventory:

Facility ID:	FATR20115EC2HZ00CVGD
Chem Inv Record ID:	CVTR20115ECCJT01FPU2
Chemical Name:	N,N-(DI-2-NAPHTHYL)-P-PHENYLENE
CAS NUMBER:	93-46-9
EHS Chemical:	Not reported
Reported Year:	2011
Last Modified:	4/23/2012
Avg Amount:	Not reported
Days On Site:	365
Max Amount:	Not reported
Max Amt Container:	Not reported
Chem Same As Last Yr:	Not reported
Chronic:	True
Acute:	True
Fire:	Not reported
Gas:	Not reported
Liquid:	Not reported
Mixture:	Not reported

MOORE CO FULFLEX OF VERMONT DIV (Continued) **1000885135**

Pressure: Not reported
Pure: True
Reactive: Not reported
Solid: True
State Label Code: VT2011
Trade Secret: Not reported

Chemical Location:
Facility ID: FATR20115EC2HZ00CVGD
Chemical ID: CVTR20115ECCJT01FPU2
Reported Year: 2011
Location: Confidential.
Amount: Not reported
Amount Unit: pounds
Type: Bag
Pressure: Ambient pressure
Temperature: Ambient temperature
Last Modified: 5/15/2008

Chem Inventory:
Facility ID: FATR20115EC2HZ00CVGD
Chem Inv Record ID: CVTR20115ECCQ801HE1P
Chemical Name: 4-4 DITHIO DIMORPHOLINE
CAS NUMBER: 103-34-4
EHS Chemical: Not reported
Reported Year: 2011
Last Modified: 4/23/2012
Avg Amount: Not reported
Days On Site: 365
Max Amount: Not reported
Max Amt Container: Not reported
Chem Same As Last Yr: Not reported
Chronic: True
Acute: True
Fire: Not reported
Gas: Not reported
Liquid: Not reported
Mixture: Not reported
Pressure: Not reported
Pure: True
Reactive: Not reported
Solid: True
State Label Code: VT2011
Trade Secret: Not reported

Chemical Location:
Facility ID: FATR20115EC2HZ00CVGD
Chemical ID: CVTR20115ECCQ801HE1P
Reported Year: 2011
Location: Confidential.
Amount: Not reported
Amount Unit: pounds
Type: Bag
Pressure: Ambient pressure
Temperature: Ambient temperature
Last Modified: 5/15/2008

MOORE CO FULFLEX OF VERMONT DIV (Continued) **1000885135**

Chem Inventory:

Facility ID:	FATR20115EC2HZ00CVGD
Chem Inv Record ID:	CVTR20115ECCU301KR8G
Chemical Name:	DODECYLBENZINESULFONIC ACID
CAS NUMBER:	27176-87-0
EHS Chemical:	Not reported
Reported Year:	2011
Last Modified:	4/23/2012
Avg Amount:	Not reported
Days On Site:	365
Max Amount:	Not reported
Max Amt Container:	Not reported
Chem Same As Last Yr:	Not reported
Chronic:	True
Acute:	True
Fire:	Not reported
Gas:	Not reported
Liquid:	Not reported
Mixture:	True
Pressure:	Not reported
Pure:	Not reported
Reactive:	Not reported
Solid:	True
State Label Code:	VT2011
Trade Secret:	Not reported

Chemical Location:

Facility ID:	FATR20115EC2HZ00CVGD
Chemical ID:	CVTR20115ECCU301KR8G
Reported Year:	2011
Location:	Confidential.
Amount:	Not reported
Amount Unit:	pounds
Type:	Fiber drum
Pressure:	Ambient pressure
Temperature:	Ambient temperature
Last Modified:	5/15/2008

Chem Inventory:

Facility ID:	FATR20115EC2HZ00CVGD
Chem Inv Record ID:	CVTR20115ECCZ001MZND
Chemical Name:	OILS, FUEL: NO. 6
CAS NUMBER:	68553-00-4
EHS Chemical:	Not reported
Reported Year:	2011
Last Modified:	4/23/2012
Avg Amount:	Not reported
Days On Site:	365
Max Amount:	Not reported
Max Amt Container:	Not reported
Chem Same As Last Yr:	Not reported
Chronic:	True
Acute:	Not reported
Fire:	True
Gas:	Not reported
Liquid:	True
Mixture:	Not reported

MOORE CO FULFLEX OF VERMONT DIV (Continued) **1000885135**

Pressure: Not reported
Pure: True
Reactive: Not reported
Solid: Not reported
State Label Code: VT2011
Trade Secret: Not reported

Chemical Location:
Facility ID: FATR20115EC2HZ00CVGD
Chemical ID: CVTR20115ECCZ001MZND
Reported Year: 2011
Location: Confidential.
Amount: Not reported
Amount Unit: pounds
Type: Below ground tank
Pressure: Ambient pressure
Temperature: Ambient temperature
Last Modified: 5/15/2008

Chem Inventory:
Facility ID: FATR20115EC2HZ00CVGD
Chem Inv Record ID: CVTR20115ECD1B01P0FK
Chemical Name: GUANIDINE-N,N 1 BIS 2-METHYLPHENOL
CAS NUMBER: 97-39-2
EHS Chemical: Not reported
Reported Year: 2011
Last Modified: 4/23/2012
Avg Amount: Not reported
Days On Site: 365
Max Amount: Not reported
Max Amt Container: Not reported
Chem Same As Last Yr: Not reported
Chronic: True
Acute: True
Fire: Not reported
Gas: Not reported
Liquid: Not reported
Mixture: True
Pressure: Not reported
Pure: True
Reactive: Not reported
Solid: True
State Label Code: VT2011
Trade Secret: Not reported

Chemical Location:
Facility ID: FATR20115EC2HZ00CVGD
Chemical ID: CVTR20115ECD1B01P0FK
Reported Year: 2011
Location: Confidential.
Amount: Not reported
Amount Unit: pounds
Type: Bag
Pressure: Ambient pressure
Temperature: Ambient temperature
Last Modified: 5/15/2008

MOORE CO FULFLEX OF VERMONT DIV (Continued) **1000885135**

Chem Inventory:

Facility ID:	FATR20115EC2HZ00CVGD
Chem Inv Record ID:	CVTR20115ECD7K01RDS3
Chemical Name:	HYDRATED NAPTHENIC DISTILLATE
CAS NUMBER:	64742-01-1
EHS Chemical:	Not reported
Reported Year:	2011
Last Modified:	4/23/2012
Avg Amount:	Not reported
Days On Site:	365
Max Amount:	Not reported
Max Amt Container:	Not reported
Chem Same As Last Yr:	Not reported
Chronic:	True
Acute:	Not reported
Fire:	Not reported
Gas:	Not reported
Liquid:	Not reported
Mixture:	Not reported
Pressure:	Not reported
Pure:	True
Reactive:	Not reported
Solid:	True
State Label Code:	VT2011
Trade Secret:	Not reported

Chemical Location:

Facility ID:	FATR20115EC2HZ00CVGD
Chemical ID:	CVTR20115ECD7K01RDS3
Reported Year:	2011
Location:	Confidential.
Amount:	Not reported
Amount Unit:	pounds
Type:	Steel Drum
Pressure:	Ambient pressure
Temperature:	Ambient temperature
Last Modified:	5/15/2008

Chem Inventory:

Facility ID:	FATR20115EC2HZ00CVGD
Chem Inv Record ID:	CVTR20115ECDBA01TM8Z
Chemical Name:	MAGNESIUM OXIDE
CAS NUMBER:	1309-48-4
EHS Chemical:	Not reported
Reported Year:	2011
Last Modified:	4/23/2012
Avg Amount:	Not reported
Days On Site:	365
Max Amount:	Not reported
Max Amt Container:	Not reported
Chem Same As Last Yr:	Not reported
Chronic:	True
Acute:	Not reported
Fire:	Not reported
Gas:	Not reported
Liquid:	Not reported
Mixture:	Not reported

MOORE CO FULFLEX OF VERMONT DIV (Continued) **1000885135**

Pressure: Not reported
Pure: True
Reactive: Not reported
Solid: True
State Label Code: VT2011
Trade Secret: Not reported

Chemical Location:
Facility ID: FATR20115EC2HZ00CVGD
Chemical ID: CVTR20115ECDBA01TM8Z
Reported Year: 2011
Location: Confidential.
Amount: Not reported
Amount Unit: pounds
Type: Bag
Pressure: Ambient pressure
Temperature: Ambient temperature
Last Modified: 5/15/2008

Chem Inventory:
Facility ID: FATR20115EC2HZ00CVGD
Chem Inv Record ID: CVTR20115ECDDR01VRJQ
Chemical Name: MAGNESIUM SILICATE HYDRATE
CAS NUMBER: 14807-96-6
EHS Chemical: Not reported
Reported Year: 2011
Last Modified: 4/23/2012
Avg Amount: Not reported
Days On Site: 365
Max Amount: Not reported
Max Amt Container: Not reported
Chem Same As Last Yr: Not reported
Chronic: True
Acute: Not reported
Fire: Not reported
Gas: Not reported
Liquid: Not reported
Mixture: True
Pressure: Not reported
Pure: True
Reactive: Not reported
Solid: True
State Label Code: VT2011
Trade Secret: Not reported

Chemical Location:
Facility ID: FATR20115EC2HZ00CVGD
Chemical ID: CVTR20115ECDDR01VRJQ
Reported Year: 2011
Location: Confidential.
Amount: Not reported
Amount Unit: pounds
Type: Bag
Pressure: Ambient pressure
Temperature: Ambient temperature
Last Modified: 5/15/2008

MOORE CO FULFLEX OF VERMONT DIV (Continued) **1000885135**

Chem Inventory:

Facility ID:	FATR20115EC2HZ00CVGD
Chem Inv Record ID:	CVTR20115ECDQZ01XFJU
Chemical Name:	MERCAPTOBENZOTHIAZOLE
CAS NUMBER:	149-30-4
EHS Chemical:	Not reported
Reported Year:	2011
Last Modified:	4/23/2012
Avg Amount:	Not reported
Days On Site:	365
Max Amount:	Not reported
Max Amt Container:	Not reported
Chem Same As Last Yr:	Not reported
Chronic:	True
Acute:	True
Fire:	Not reported
Gas:	Not reported
Liquid:	Not reported
Mixture:	Not reported
Pressure:	Not reported
Pure:	True
Reactive:	Not reported
Solid:	True
State Label Code:	VT2011
Trade Secret:	Not reported

Chemical Location:

Facility ID:	FATR20115EC2HZ00CVGD
Chemical ID:	CVTR20115ECDQZ01XFJU
Reported Year:	2011
Location:	Confidential.
Amount:	Not reported
Amount Unit:	pounds
Type:	Bag
Pressure:	Ambient pressure
Temperature:	Ambient temperature
Last Modified:	5/15/2008

Chem Inventory:

Facility ID:	FATR20115EC2HZ00CVGD
Chem Inv Record ID:	CVTR20115ECDTY01Z11K
Chemical Name:	MERCAPTOBENZO THIAZOLE DISULFIDE
CAS NUMBER:	120-78-5
EHS Chemical:	Not reported
Reported Year:	2011
Last Modified:	4/23/2012
Avg Amount:	Not reported
Days On Site:	365
Max Amount:	Not reported
Max Amt Container:	Not reported
Chem Same As Last Yr:	Not reported
Chronic:	True
Acute:	True
Fire:	Not reported
Gas:	Not reported
Liquid:	Not reported
Mixture:	Not reported

MOORE CO FULFLEX OF VERMONT DIV (Continued) **1000885135**

Pressure:	Not reported
Pure:	True
Reactive:	Not reported
Solid:	True
State Label Code:	VT2011
Trade Secret:	Not reported

Chemical Location:

Facility ID:	FATR20115EC2HZ00CVGD
Chemical ID:	CVTR20115ECDTY01Z11K
Reported Year:	2011
Location:	Confidential.
Amount:	Not reported
Amount Unit:	pounds
Type:	Bag
Pressure:	Ambient pressure
Temperature:	Ambient temperature
Last Modified:	5/15/2008

Chem Inventory:

Facility ID:	FATR20115EC2HZ00CVGD
Chem Inv Record ID:	CVTR20115EE69B0023Q6
Chemical Name:	MINERAL SEAL OIL
CAS NUMBER:	64741-44-2
EHS Chemical:	Not reported
Reported Year:	2011
Last Modified:	4/23/2012
Avg Amount:	Not reported
Days On Site:	365
Max Amount:	Not reported
Max Amt Container:	Not reported
Chem Same As Last Yr:	Not reported
Chronic:	True
Acute:	Not reported
Fire:	Not reported
Gas:	Not reported
Liquid:	True
Mixture:	Not reported
Pressure:	Not reported
Pure:	True
Reactive:	Not reported
Solid:	Not reported
State Label Code:	VT2011
Trade Secret:	Not reported

Chemical Location:

Facility ID:	FATR20115EC2HZ00CVGD
Chemical ID:	CVTR20115EE69B0023Q6
Reported Year:	2011
Location:	Confidential.
Amount:	Not reported
Amount Unit:	pounds
Type:	Steel Drum
Pressure:	Ambient pressure
Temperature:	Ambient temperature
Last Modified:	5/15/2008

MOORE CO FULFLEX OF VERMONT DIV (Continued) **1000885135**

Chem Inventory:

Facility ID:	FATR20115EC2HZ00CVGD
Chem Inv Record ID:	CVTR20115EE6CU0044RE
Chemical Name:	ZINC OXIDE
CAS NUMBER:	1314-13-2
EHS Chemical:	Not reported
Reported Year:	2011
Last Modified:	4/23/2012
Avg Amount:	Not reported
Days On Site:	365
Max Amount:	Not reported
Max Amt Container:	Not reported
Chem Same As Last Yr:	Not reported
Chronic:	True
Acute:	Not reported
Fire:	Not reported
Gas:	Not reported
Liquid:	Not reported
Mixture:	True
Pressure:	Not reported
Pure:	True
Reactive:	Not reported
Solid:	True
State Label Code:	VT2011
Trade Secret:	Not reported

Chemical Location:

Facility ID:	FATR20115EC2HZ00CVGD
Chemical ID:	CVTR20115EE6CU0044RE
Reported Year:	2011
Location:	Confidential.
Amount:	Not reported
Amount Unit:	pounds
Type:	Bag
Pressure:	Ambient pressure
Temperature:	Ambient temperature
Last Modified:	5/15/2008

Chem Inventory:

Facility ID:	FATR20115EC2HZ00CVGD
Chem Inv Record ID:	CVTR20115EE6FG006ERZ
Chemical Name:	COLOR MASTERBATCH - BLACK
CAS NUMBER:	1333-86-4
EHS Chemical:	Not reported
Reported Year:	2011
Last Modified:	4/23/2012
Avg Amount:	Not reported
Days On Site:	365
Max Amount:	Not reported
Max Amt Container:	Not reported
Chem Same As Last Yr:	Not reported
Chronic:	True
Acute:	Not reported
Fire:	True
Gas:	Not reported
Liquid:	Not reported
Mixture:	Not reported

MOORE CO FULFLEX OF VERMONT DIV (Continued) **1000885135**

Pressure:	Not reported
Pure:	Not reported
Reactive:	Not reported
Solid:	Not reported
State Label Code:	VT2011
Trade Secret:	Not reported

Chemical Location:

Facility ID:	FATR20115EC2HZ00CVGD
Chemical ID:	CVTR20115EE6FG006ERZ
Reported Year:	2011
Location:	Confidential.
Amount:	Not reported
Amount Unit:	pounds
Type:	Other
Pressure:	Ambient pressure
Temperature:	Ambient temperature
Last Modified:	5/15/2008

Chem Inventory:

Facility ID:	FATR20115EC2HZ00CVGD
Chem Inv Record ID:	CVTR20115EE6HZ007LC9
Chemical Name:	ODOR MASK
CAS NUMBER:	Not reported
EHS Chemical:	Not reported
Reported Year:	2011
Last Modified:	4/23/2012
Avg Amount:	Not reported
Days On Site:	365
Max Amount:	Not reported
Max Amt Container:	Not reported
Chem Same As Last Yr:	Not reported
Chronic:	True
Acute:	True
Fire:	Not reported
Gas:	Not reported
Liquid:	True
Mixture:	True
Pressure:	Not reported
Pure:	Not reported
Reactive:	Not reported
Solid:	Not reported
State Label Code:	VT2011
Trade Secret:	Not reported

Chemical Location:

Facility ID:	FATR20115EC2HZ00CVGD
Chemical ID:	CVTR20115EE6HZ007LC9
Reported Year:	2011
Location:	Confidential.
Amount:	Not reported
Amount Unit:	pounds
Type:	Plastic or non-metallic drum
Pressure:	Ambient pressure
Temperature:	Ambient temperature
Last Modified:	5/15/2008

MOORE CO FULFLEX OF VERMONT DIV (Continued) **1000885135**

Chem Inventory:

Facility ID:	FATR20115EC2HZ00CVGD
Chem Inv Record ID:	CVTR20115EE6KW00989Y
Chemical Name:	OLEIC ACID/ZINC COMPOUNDS LUBE
CAS NUMBER:	112-80-1
EHS Chemical:	Not reported
Reported Year:	2011
Last Modified:	4/23/2012
Avg Amount:	Not reported
Days On Site:	365
Max Amount:	Not reported
Max Amt Container:	Not reported
Chem Same As Last Yr:	Not reported
Chronic:	True
Acute:	Not reported
Fire:	Not reported
Gas:	Not reported
Liquid:	Not reported
Mixture:	True
Pressure:	Not reported
Pure:	Not reported
Reactive:	Not reported
Solid:	True
State Label Code:	VT2011
Trade Secret:	Not reported

Chemical Location:

Facility ID:	FATR20115EC2HZ00CVGD
Chemical ID:	CVTR20115EE6KW00989Y
Reported Year:	2011
Location:	Confidential.
Amount:	Not reported
Amount Unit:	pounds
Type:	Bag
Pressure:	Ambient pressure
Temperature:	Ambient temperature
Last Modified:	5/15/2008

Chem Inventory:

Facility ID:	FATR20115EC2HZ00CVGD
Chem Inv Record ID:	CVTR20115EE6R000BNJV
Chemical Name:	PETROLEUM HC ALIPHATIC C-5
CAS NUMBER:	26813-14-9
EHS Chemical:	Not reported
Reported Year:	2011
Last Modified:	4/23/2012
Avg Amount:	Not reported
Days On Site:	365
Max Amount:	Not reported
Max Amt Container:	Not reported
Chem Same As Last Yr:	Not reported
Chronic:	True
Acute:	Not reported
Fire:	Not reported
Gas:	Not reported
Liquid:	Not reported
Mixture:	True

MOORE CO FULFLEX OF VERMONT DIV (Continued) **1000885135**

Pressure: Not reported
Pure: Not reported
Reactive: Not reported
Solid: True
State Label Code: VT2011
Trade Secret: Not reported

Chemical Location:
Facility ID: FATR20115EC2HZ00CVGD
Chemical ID: CVTR20115EE6R000BNJV
Reported Year: 2011
Location: Confidential.
Amount: Not reported
Amount Unit: pounds
Type: Bag
Pressure: Ambient pressure
Temperature: Ambient temperature
Last Modified: 5/15/2008

Chem Inventory:
Facility ID: FATR20115EC2HZ00CVGD
Chem Inv Record ID: CVTR20115EE6U900DH9X
Chemical Name: PHTHALIC ANHYDIDE
CAS NUMBER: 85-44-9
EHS Chemical: Not reported
Reported Year: 2011
Last Modified: 4/23/2012
Avg Amount: Not reported
Days On Site: 365
Max Amount: Not reported
Max Amt Container: Not reported
Chem Same As Last Yr: Not reported
Chronic: True
Acute: True
Fire: Not reported
Gas: Not reported
Liquid: Not reported
Mixture: Not reported
Pressure: Not reported
Pure: True
Reactive: Not reported
Solid: True
State Label Code: VT2011
Trade Secret: Not reported

Chemical Location:
Facility ID: FATR20115EC2HZ00CVGD
Chemical ID: CVTR20115EE6U900DH9X
Reported Year: 2011
Location: Confidential.
Amount: Not reported
Amount Unit: pounds
Type: Bag
Pressure: Ambient pressure
Temperature: Ambient temperature
Last Modified: 5/15/2008

MOORE CO FULFLEX OF VERMONT DIV (Continued) **1000885135**

Chem Inventory:

Facility ID:	FATR20115EC2HZ00CVGD
Chem Inv Record ID:	CVTR20115EE72800HDC3
Chemical Name:	PHENOL-4-METHYL REACTION PRODUCT
CAS NUMBER:	68610-51-5
EHS Chemical:	Not reported
Reported Year:	2011
Last Modified:	4/23/2012
Avg Amount:	Not reported
Days On Site:	365
Max Amount:	Not reported
Max Amt Container:	Not reported
Chem Same As Last Yr:	Not reported
Chronic:	Not reported
Acute:	True
Fire:	True
Gas:	Not reported
Liquid:	Not reported
Mixture:	Not reported
Pressure:	Not reported
Pure:	True
Reactive:	Not reported
Solid:	True
State Label Code:	VT2011
Trade Secret:	Not reported

Chemical Location:

Facility ID:	FATR20115EC2HZ00CVGD
Chemical ID:	CVTR20115EE72800HDC3
Reported Year:	2011
Location:	Confidential.
Amount:	Not reported
Amount Unit:	pounds
Type:	Bag
Pressure:	Ambient pressure
Temperature:	Ambient temperature
Last Modified:	5/15/2008

Chem Inventory:

Facility ID:	FATR20115EC2HZ00CVGD
Chem Inv Record ID:	CVTR20115EE76500KSB3
Chemical Name:	POLYETHYLENE
CAS NUMBER:	9002-88-4
EHS Chemical:	Not reported
Reported Year:	2011
Last Modified:	4/23/2012
Avg Amount:	Not reported
Days On Site:	365
Max Amount:	Not reported
Max Amt Container:	Not reported
Chem Same As Last Yr:	Not reported
Chronic:	True
Acute:	Not reported
Fire:	Not reported
Gas:	Not reported
Liquid:	Not reported
Mixture:	Not reported

MOORE CO FULFLEX OF VERMONT DIV (Continued) **1000885135**

Pressure:	Not reported
Pure:	True
Reactive:	Not reported
Solid:	True
State Label Code:	VT2011
Trade Secret:	Not reported

Chemical Location:

Facility ID:	FATR20115EC2HZ00CVGD
Chemical ID:	CVTR20115EE76500KSB3
Reported Year:	2011
Location:	Confidential.
Amount:	Not reported
Amount Unit:	pounds
Type:	Bag
Pressure:	Ambient pressure
Temperature:	Ambient temperature
Last Modified:	5/15/2008

Chem Inventory:

Facility ID:	FATR20115EC2HZ00CVGD
Chem Inv Record ID:	CVTR20115EE79900MGFF
Chemical Name:	POLYETHYLENE GLYCOL
CAS NUMBER:	25322-68-3
EHS Chemical:	Not reported
Reported Year:	2011
Last Modified:	4/23/2012
Avg Amount:	Not reported
Days On Site:	365
Max Amount:	Not reported
Max Amt Container:	Not reported
Chem Same As Last Yr:	Not reported
Chronic:	True
Acute:	Not reported
Fire:	True
Gas:	Not reported
Liquid:	Not reported
Mixture:	True
Pressure:	Not reported
Pure:	True
Reactive:	Not reported
Solid:	True
State Label Code:	VT2011
Trade Secret:	Not reported

Chemical Location:

Facility ID:	FATR20115EC2HZ00CVGD
Chemical ID:	CVTR20115EE79900MGFF
Reported Year:	2011
Location:	Confidential.
Amount:	Not reported
Amount Unit:	pounds
Type:	Bag
Pressure:	Ambient pressure
Temperature:	Ambient temperature
Last Modified:	5/15/2008

MOORE CO FULFLEX OF VERMONT DIV (Continued) **1000885135**

Chem Inventory:

Facility ID:	FATR20115EC2HZ00CVGD
Chem Inv Record ID:	CVTR20115EE7C900P2NJ
Chemical Name:	PETROLEUM JELLY ON SILICONE DIOXIDE
CAS NUMBER:	7631-86-9
EHS Chemical:	Not reported
Reported Year:	2011
Last Modified:	4/23/2012
Avg Amount:	Not reported
Days On Site:	365
Max Amount:	Not reported
Max Amt Container:	Not reported
Chem Same As Last Yr:	Not reported
Chronic:	True
Acute:	True
Fire:	Not reported
Gas:	Not reported
Liquid:	Not reported
Mixture:	True
Pressure:	Not reported
Pure:	Not reported
Reactive:	Not reported
Solid:	True
State Label Code:	VT2011
Trade Secret:	Not reported

Chemical Location:

Facility ID:	FATR20115EC2HZ00CVGD
Chemical ID:	CVTR20115EE7C900P2NJ
Reported Year:	2011
Location:	Confidential.
Amount:	Not reported
Amount Unit:	pounds
Type:	Bag
Pressure:	Ambient pressure
Temperature:	Ambient temperature
Last Modified:	5/15/2008

Chem Inventory:

Facility ID:	FATR20115EC2HZ00CVGD
Chem Inv Record ID:	CVTR20115EE7FJ00RVZB
Chemical Name:	SILICONE EMULSION
CAS NUMBER:	9036-19-5
EHS Chemical:	Not reported
Reported Year:	2011
Last Modified:	4/23/2012
Avg Amount:	Not reported
Days On Site:	365
Max Amount:	Not reported
Max Amt Container:	Not reported
Chem Same As Last Yr:	Not reported
Chronic:	True
Acute:	Not reported
Fire:	Not reported
Gas:	Not reported
Liquid:	True
Mixture:	True

MOORE CO FULFLEX OF VERMONT DIV (Continued) **1000885135**

Pressure:	Not reported
Pure:	Not reported
Reactive:	Not reported
Solid:	Not reported
State Label Code:	VT2011
Trade Secret:	Not reported

Chemical Location:

Facility ID:	FATR20115EC2HZ00CVGD
Chemical ID:	CVTR20115EE7FJ00RVZB
Reported Year:	2011
Location:	Confidential.
Amount:	Not reported
Amount Unit:	pounds
Type:	Steel Drum
Pressure:	Ambient pressure
Temperature:	Ambient temperature
Last Modified:	5/15/2008

Chem Inventory:

Facility ID:	FATR20115EC2HZ00CVGD
Chem Inv Record ID:	CVTR20115EE7J200T32N
Chemical Name:	SILICON DIOXIDE
CAS NUMBER:	63231-67-4
EHS Chemical:	Not reported
Reported Year:	2011
Last Modified:	4/23/2012
Avg Amount:	Not reported
Days On Site:	365
Max Amount:	Not reported
Max Amt Container:	Not reported
Chem Same As Last Yr:	Not reported
Chronic:	True
Acute:	True
Fire:	Not reported
Gas:	Not reported
Liquid:	Not reported
Mixture:	Not reported
Pressure:	Not reported
Pure:	True
Reactive:	Not reported
Solid:	True
State Label Code:	VT2011
Trade Secret:	Not reported

Chemical Location:

Facility ID:	FATR20115EC2HZ00CVGD
Chemical ID:	CVTR20115EE7J200T32N
Reported Year:	2011
Location:	Confidential.
Amount:	Not reported
Amount Unit:	pounds
Type:	Bag
Pressure:	Ambient pressure
Temperature:	Ambient temperature
Last Modified:	5/15/2008

MOORE CO FULFLEX OF VERMONT DIV (Continued) **1000885135**

Chem Inventory:

Facility ID:	FATR20115EC2HZ00CVGD
Chem Inv Record ID:	CVTR20115EE7NN00V21C
Chemical Name:	STEARIC ACID
CAS NUMBER:	57-11-4
EHS Chemical:	Not reported
Reported Year:	2011
Last Modified:	4/23/2012
Avg Amount:	Not reported
Days On Site:	365
Max Amount:	Not reported
Max Amt Container:	Not reported
Chem Same As Last Yr:	Not reported
Chronic:	True
Acute:	Not reported
Fire:	True
Gas:	Not reported
Liquid:	Not reported
Mixture:	True
Pressure:	Not reported
Pure:	True
Reactive:	Not reported
Solid:	True
State Label Code:	VT2011
Trade Secret:	Not reported

Chemical Location:

Facility ID:	FATR20115EC2HZ00CVGD
Chemical ID:	CVTR20115EE7NN00V21C
Reported Year:	2011
Location:	Confidential.
Amount:	Not reported
Amount Unit:	pounds
Type:	Bag
Pressure:	Ambient pressure
Temperature:	Ambient temperature
Last Modified:	5/15/2008

Chem Inventory:

Facility ID:	FATR20115EC2HZ00CVGD
Chem Inv Record ID:	CVTR20115EE7R900XB2C
Chemical Name:	SULFUR
CAS NUMBER:	7704-34-9
EHS Chemical:	Not reported
Reported Year:	2011
Last Modified:	4/23/2012
Avg Amount:	Not reported
Days On Site:	365
Max Amount:	Not reported
Max Amt Container:	Not reported
Chem Same As Last Yr:	Not reported
Chronic:	True
Acute:	Not reported
Fire:	True
Gas:	Not reported
Liquid:	Not reported
Mixture:	True

MOORE CO FULFLEX OF VERMONT DIV (Continued) **1000885135**

Pressure: True
Pure: True
Reactive: Not reported
Solid: True
State Label Code: VT2011
Trade Secret: Not reported

Chemical Location:
Facility ID: FATR20115EC2HZ00CVGD
Chemical ID: CVTR20115EE7R900XB2C
Reported Year: 2011
Location: Confidential.
Amount: Not reported
Amount Unit: pounds
Type: Bag
Pressure: Ambient pressure
Temperature: Ambient temperature
Last Modified: 5/15/2008

Chem Inventory:
Facility ID: FATR20115EC2HZ00CVGD
Chem Inv Record ID: CVTR20115EE7TJ00Z9FQ
Chemical Name: SYNTHETIC RUBBER COPOLYMER BUTADIENE ACRYLONITRILE
CAS NUMBER: 9003-18-3
EHS Chemical: Not reported
Reported Year: 2011
Last Modified: 4/23/2012
Avg Amount: Not reported
Days On Site: 365
Max Amount: Not reported
Max Amt Container: Not reported
Chem Same As Last Yr: Not reported
Chronic: True
Acute: Not reported
Fire: True
Gas: Not reported
Liquid: Not reported
Mixture: Not reported
Pressure: Not reported
Pure: True
Reactive: Not reported
Solid: True
State Label Code: VT2011
Trade Secret: Not reported

Chemical Location:
Facility ID: FATR20115EC2HZ00CVGD
Chemical ID: CVTR20115EE7TJ00Z9FQ
Reported Year: 2011
Location: Confidential.
Amount: Not reported
Amount Unit: pounds
Type: Bag
Pressure: Ambient pressure
Temperature: Ambient temperature
Last Modified: 5/15/2008

MOORE CO FULFLEX OF VERMONT DIV (Continued) **1000885135**

Chem Inventory:
- Facility ID: FATR20115EC2HZ00CVGD
- Chem Inv Record ID: CVTR20115EE7YK011MFW
- Chemical Name: SYNTHETIC RUBBER COPOLYMER
- CAS NUMBER: 9010-98-4
- EHS Chemical: Not reported
- Reported Year: 2011
- Last Modified: 4/23/2012
- Avg Amount: Not reported
- Days On Site: 365
- Max Amount: Not reported
- Max Amt Container: Not reported
- Chem Same As Last Yr: Not reported
- Chronic: True
- Acute: Not reported
- Fire: Not reported
- Gas: Not reported
- Liquid: Not reported
- Mixture: Not reported
- Pressure: Not reported
- Pure: True
- Reactive: Not reported
- Solid: True
- State Label Code: VT2011
- Trade Secret: Not reported

Chemical Location:
- Facility ID: FATR20115EC2HZ00CVGD
- Chemical ID: CVTR20115EE7YK011MFW
- Reported Year: 2011
- Location: Confidential.
- Amount: Not reported
- Amount Unit: pounds
- Type: Bag
- Pressure: Ambient pressure
- Temperature: Ambient temperature
- Last Modified: 5/15/2008

Chem Inventory:
- Facility ID: FATR20115EC2HZ00CVGD
- Chem Inv Record ID: CVTR20115EE81Q013BVF
- Chemical Name: SYNTHETIC RUBBER ETHYLENE PROPYLENE DIENE
- CAS NUMBER: 25038-36-2
- EHS Chemical: Not reported
- Reported Year: 2011
- Last Modified: 4/23/2012
- Avg Amount: Not reported
- Days On Site: 365
- Max Amount: Not reported
- Max Amt Container: Not reported
- Chem Same As Last Yr: Not reported
- Chronic: True
- Acute: Not reported
- Fire: Not reported
- Gas: Not reported
- Liquid: Not reported
- Mixture: Not reported

MOORE CO FULFLEX OF VERMONT DIV (Continued) **1000885135**

Pressure:	Not reported
Pure:	True
Reactive:	Not reported
Solid:	True
State Label Code:	VT2011
Trade Secret:	Not reported

Chemical Location:

Facility ID:	FATR20115EC2HZ00CVGD
Chemical ID:	CVTR20115EE81Q013BVF
Reported Year:	2011
Location:	Confidential.
Amount:	Not reported
Amount Unit:	pounds
Type:	Bag
Pressure:	Ambient pressure
Temperature:	Ambient temperature
Last Modified:	5/15/2008

Chem Inventory:

Facility ID:	FATR20115EC2HZ00CVGD
Chem Inv Record ID:	CVTR20115EE86601571X
Chemical Name:	EPOXIDIZED NATURAL RUBBER
CAS NUMBER:	138009-59-3
EHS Chemical:	Not reported
Reported Year:	2011
Last Modified:	4/23/2012
Avg Amount:	Not reported
Days On Site:	365
Max Amount:	Not reported
Max Amt Container:	Not reported
Chem Same As Last Yr:	Not reported
Chronic:	True
Acute:	Not reported
Fire:	Not reported
Gas:	Not reported
Liquid:	Not reported
Mixture:	Not reported
Pressure:	Not reported
Pure:	True
Reactive:	Not reported
Solid:	True
State Label Code:	VT2011
Trade Secret:	Not reported

Chemical Location:

Facility ID:	FATR20115EC2HZ00CVGD
Chemical ID:	CVTR20115EE86601571X
Reported Year:	2011
Location:	Confidential.
Amount:	Not reported
Amount Unit:	pounds
Type:	Bag
Pressure:	Ambient pressure
Temperature:	Ambient temperature
Last Modified:	5/15/2008

MOORE CO FULFLEX OF VERMONT DIV (Continued) **1000885135**

Chem Inventory:

Facility ID:	FATR20115EC2HZ00CVGD
Chem Inv Record ID:	CVTR20115EE9A6017301
Chemical Name:	SYNTHETIC RUBBER STYRENE
CAS NUMBER:	9003-55-8
EHS Chemical:	Not reported
Reported Year:	2011
Last Modified:	4/23/2012
Avg Amount:	Not reported
Days On Site:	365
Max Amount:	Not reported
Max Amt Container:	Not reported
Chem Same As Last Yr:	Not reported
Chronic:	Not reported
Acute:	Not reported
Fire:	True
Gas:	Not reported
Liquid:	Not reported
Mixture:	True
Pressure:	Not reported
Pure:	True
Reactive:	Not reported
Solid:	True
State Label Code:	VT2011
Trade Secret:	Not reported

Chemical Location:

Facility ID:	FATR20115EC2HZ00CVGD
Chemical ID:	CVTR20115EE9A6017301
Reported Year:	2011
Location:	Confidential.
Amount:	Not reported
Amount Unit:	pounds
Type:	Bag
Pressure:	Ambient pressure
Temperature:	Ambient temperature
Last Modified:	5/15/2008

Chem Inventory:

Facility ID:	FATR20115EC2HZ00CVGD
Chem Inv Record ID:	CVTR20115EE9D8019R08
Chemical Name:	TALLOW FATTY ACID ZINC SALT
CAS NUMBER:	68440-34-6
EHS Chemical:	Not reported
Reported Year:	2011
Last Modified:	4/23/2012
Avg Amount:	Not reported
Days On Site:	365
Max Amount:	Not reported
Max Amt Container:	Not reported
Chem Same As Last Yr:	Not reported
Chronic:	Not reported
Acute:	True
Fire:	Not reported
Gas:	Not reported
Liquid:	True
Mixture:	True

MOORE CO FULFLEX OF VERMONT DIV (Continued) **1000885135**

Pressure: Not reported
Pure: Not reported
Reactive: Not reported
Solid: Not reported
State Label Code: VT2011
Trade Secret: Not reported

Chemical Location:
Facility ID: FATR20115EC2HZ00CVGD
Chemical ID: CVTR20115EE9D8019R08
Reported Year: 2011
Location: Confidential.
Amount: Not reported
Amount Unit: pounds
Type: Steel Drum
Pressure: Ambient pressure
Temperature: Ambient temperature
Last Modified: 5/15/2008

Chem Inventory:
Facility ID: FATR20115EC2HZ00CVGD
Chem Inv Record ID: CVTR20115EE9KG01B4RG
Chemical Name: TITANIUM DIOXIDE
CAS NUMBER: 13463-67-7
EHS Chemical: Not reported
Reported Year: 2011
Last Modified: 4/23/2012
Avg Amount: Not reported
Days On Site: 365
Max Amount: Not reported
Max Amt Container: Not reported
Chem Same As Last Yr: Not reported
Chronic: True
Acute: Not reported
Fire: Not reported
Gas: Not reported
Liquid: Not reported
Mixture: Not reported
Pressure: Not reported
Pure: True
Reactive: Not reported
Solid: True
State Label Code: VT2011
Trade Secret: Not reported

Chemical Location:
Facility ID: FATR20115EC2HZ00CVGD
Chemical ID: CVTR20115EE9KG01B4RG
Reported Year: 2011
Location: Confidential.
Amount: Not reported
Amount Unit: pounds
Type: Bag
Pressure: Ambient pressure
Temperature: Ambient temperature
Last Modified: 5/15/2008

MOORE CO FULFLEX OF VERMONT DIV (Continued) **1000885135**

Chem Inventory:

Facility ID:	FATR20115EC2HZ00CVGD
Chem Inv Record ID:	CVTR20115EE9NA01DKHC
Chemical Name:	VULCANIZED VEGETABLE OIL
CAS NUMBER:	68152-90-9
EHS Chemical:	Not reported
Reported Year:	2011
Last Modified:	4/23/2012
Avg Amount:	Not reported
Days On Site:	365
Max Amount:	Not reported
Max Amt Container:	Not reported
Chem Same As Last Yr:	Not reported
Chronic:	True
Acute:	True
Fire:	True
Gas:	Not reported
Liquid:	Not reported
Mixture:	Not reported
Pressure:	Not reported
Pure:	True
Reactive:	Not reported
Solid:	True
State Label Code:	VT2011
Trade Secret:	Not reported

Chemical Location:

Facility ID:	FATR20115EC2HZ00CVGD
Chemical ID:	CVTR20115EE9NA01DKHC
Reported Year:	2011
Location:	Confidential.
Amount:	Not reported
Amount Unit:	pounds
Type:	Bag
Pressure:	Ambient pressure
Temperature:	Ambient temperature
Last Modified:	5/15/2008

Chem Inventory:

Facility ID:	FATR20115EC2HZ00CVGD
Chem Inv Record ID:	CVTR20115EE9RG01FAU5
Chemical Name:	WAX BLEND OF HYDRO CARBON AND ALPHATIC HYDRO CARBON WAX
CAS NUMBER:	8002-74-2
EHS Chemical:	Not reported
Reported Year:	2011
Last Modified:	4/23/2012
Avg Amount:	Not reported
Days On Site:	365
Max Amount:	Not reported
Max Amt Container:	Not reported
Chem Same As Last Yr:	Not reported
Chronic:	True
Acute:	Not reported
Fire:	Not reported
Gas:	Not reported
Liquid:	Not reported
Mixture:	Not reported

MOORE CO FULFLEX OF VERMONT DIV (Continued) **1000885135**

Pressure: Not reported
Pure: True
Reactive: Not reported
Solid: True
State Label Code: VT2011
Trade Secret: Not reported

Chemical Location:
Facility ID: FATR20115EC2HZ00CVGD
Chemical ID: CVTR20115EE9RG01FAU5
Reported Year: 2011
Location: Confidential.
Amount: Not reported
Amount Unit: pounds
Type: Bag
Pressure: Ambient pressure
Temperature: Ambient temperature
Last Modified: 5/15/2008

Chem Inventory:
Facility ID: FATR20115EC2HZ00CVGD
Chem Inv Record ID: CVTR20115EE9XS01HRYQ
Chemical Name: ZINC DIBUTYLDITHIO CARBAMATE POLYMER
CAS NUMBER: 136-23-2
EHS Chemical: Not reported
Reported Year: 2011
Last Modified: 4/23/2012
Avg Amount: Not reported
Days On Site: 365
Max Amount: Not reported
Max Amt Container: Not reported
Chem Same As Last Yr: Not reported
Chronic: True
Acute: Not reported
Fire: Not reported
Gas: Not reported
Liquid: Not reported
Mixture: True
Pressure: Not reported
Pure: Not reported
Reactive: Not reported
Solid: True
State Label Code: VT2011
Trade Secret: Not reported

Chemical Location:
Facility ID: FATR20115EC2HZ00CVGD
Chemical ID: CVTR20115EE9XS01HRYQ
Reported Year: 2011
Location: Confidential.
Amount: Not reported
Amount Unit: pounds
Type: Bag
Pressure: Ambient pressure
Temperature: Ambient temperature
Last Modified: 5/15/2008

MOORE CO FULFLEX OF VERMONT DIV (Continued) **1000885135**

Chem Inventory:

Facility ID:	FATR20115EC2HZ00CVGD
Chem Inv Record ID:	CVTR20115EEA1D01KW6D
Chemical Name:	ZINC DIBENZYL DITHIO CARBAMATE
CAS NUMBER:	14726-36-4
EHS Chemical:	Not reported
Reported Year:	2011
Last Modified:	4/23/2012
Avg Amount:	Not reported
Days On Site:	365
Max Amount:	Not reported
Max Amt Container:	Not reported
Chem Same As Last Yr:	Not reported
Chronic:	True
Acute:	Not reported
Fire:	Not reported
Gas:	Not reported
Liquid:	Not reported
Mixture:	True
Pressure:	Not reported
Pure:	Not reported
Reactive:	Not reported
Solid:	True
State Label Code:	VT2011
Trade Secret:	Not reported

Chemical Location:

Facility ID:	FATR20115EC2HZ00CVGD
Chemical ID:	CVTR20115EEA1D01KW6D
Reported Year:	2011
Location:	Confidential.
Amount:	Not reported
Amount Unit:	pounds
Type:	Bag
Pressure:	Ambient pressure
Temperature:	Ambient temperature
Last Modified:	5/15/2008

Chem Inventory:

Facility ID:	FATR20115EC2HZ00CVGD
Chem Inv Record ID:	CVTR20115EEACV01RTV3
Chemical Name:	2.2 DIBENZAMIDO DIPHENYLDISULFIDE
CAS NUMBER:	Not reported
EHS Chemical:	Not reported
Reported Year:	2011
Last Modified:	4/23/2012
Avg Amount:	Not reported
Days On Site:	365
Max Amount:	Not reported
Max Amt Container:	Not reported
Chem Same As Last Yr:	Not reported
Chronic:	True
Acute:	Not reported
Fire:	Not reported
Gas:	Not reported
Liquid:	Not reported
Mixture:	True

MOORE CO FULFLEX OF VERMONT DIV (Continued) **1000885135**

Pressure:	Not reported
Pure:	Not reported
Reactive:	Not reported
Solid:	True
State Label Code:	VT2011
Trade Secret:	Not reported

Chemical Location:

Facility ID:	FATR20115EC2HZ00CVGD
Chemical ID:	CVTR20115EEACV01RTV3
Reported Year:	2011
Location:	Confidential.
Amount:	Not reported
Amount Unit:	pounds
Type:	Bag
Pressure:	Ambient pressure
Temperature:	Ambient temperature
Last Modified:	5/15/2008

Chem Inventory:

Facility ID:	FATR20115EC2HZ00CVGD
Chem Inv Record ID:	CVTR20115EEAG401TMDQ
Chemical Name:	TETRA METHYL THIRUAM MONO SULFIDE
CAS NUMBER:	97-74-5
EHS Chemical:	Not reported
Reported Year:	2011
Last Modified:	4/23/2012
Avg Amount:	Not reported
Days On Site:	365
Max Amount:	Not reported
Max Amt Container:	Not reported
Chem Same As Last Yr:	Not reported
Chronic:	True
Acute:	Not reported
Fire:	True
Gas:	Not reported
Liquid:	Not reported
Mixture:	True
Pressure:	Not reported
Pure:	Not reported
Reactive:	Not reported
Solid:	True
State Label Code:	VT2011
Trade Secret:	Not reported

Chemical Location:

Facility ID:	FATR20115EC2HZ00CVGD
Chemical ID:	CVTR20115EEAG401TMDQ
Reported Year:	2011
Location:	Confidential.
Amount:	Not reported
Amount Unit:	pounds
Type:	Bag
Pressure:	Ambient pressure
Temperature:	Ambient temperature
Last Modified:	5/15/2008

MOORE CO FULFLEX OF VERMONT DIV (Continued) **1000885135**

Chem Inventory:

Facility ID:	FATR20115EC2HZ00CVGD
Chem Inv Record ID:	CVTR20115EEAKF01VHDZ
Chemical Name:	TETRAMETHYLTHIURAM DISULFIDE
CAS NUMBER:	137-26-8
EHS Chemical:	Not reported
Reported Year:	2011
Last Modified:	4/23/2012
Avg Amount:	Not reported
Days On Site:	365
Max Amount:	Not reported
Max Amt Container:	Not reported
Chem Same As Last Yr:	Not reported
Chronic:	True
Acute:	Not reported
Fire:	Not reported
Gas:	Not reported
Liquid:	Not reported
Mixture:	True
Pressure:	Not reported
Pure:	Not reported
Reactive:	Not reported
Solid:	True
State Label Code:	VT2011
Trade Secret:	Not reported

Chemical Location:

Facility ID:	FATR20115EC2HZ00CVGD
Chemical ID:	CVTR20115EEAKF01VHDZ
Reported Year:	2011
Location:	Confidential.
Amount:	Not reported
Amount Unit:	pounds
Type:	Bag
Pressure:	Ambient pressure
Temperature:	Ambient temperature
Last Modified:	5/15/2008

Chem Inventory:

Facility ID:	FATR20115EC2HZ00CVGD
Chem Inv Record ID:	CVTR20115EEASX01ZZJT
Chemical Name:	ZINC, 2-MERCAPTO TOLUIMIDAZOL
CAS NUMBER:	61617-00-3
EHS Chemical:	Not reported
Reported Year:	2011
Last Modified:	4/23/2012
Avg Amount:	Not reported
Days On Site:	365
Max Amount:	Not reported
Max Amt Container:	Not reported
Chem Same As Last Yr:	Not reported
Chronic:	Not reported
Acute:	True
Fire:	True
Gas:	Not reported
Liquid:	Not reported
Mixture:	Not reported

MOORE CO FULFLEX OF VERMONT DIV (Continued) **1000885135**

Pressure: Not reported
Pure: True
Reactive: Not reported
Solid: True
State Label Code: VT2011
Trade Secret: Not reported

Chemical Location:
Facility ID: FATR20115EC2HZ00CVGD
Chemical ID: CVTR20115EEASX01ZZJT
Reported Year: 2011
Location: Confidential.
Amount: Not reported
Amount Unit: pounds
Type: Bag
Pressure: Ambient pressure
Temperature: Ambient temperature
Last Modified: 5/15/2008

Contact:
Reported Year: 2011
Contact EMail: Not reported
Contact Mail Addr: 36 Beach Street, P.O. Box 538
Contact Mail City,St,Zip: Westerly, RI 02891
Contact Country: USA
Contact Type: Owner
Contact Name/Title: The Moore Company Owner
Contact Last Modified: 10/22/2007

Contact:
Reported Year: 2011
Contact EMail: Not reported
Contact Mail Addr: 32 Justin Holden Drive
Contact Mail City,St,Zip: Brattleboro, VT 05301
Contact Country: USA
Contact Type: VP Operations
Contact Type: Emergency Contact
Contact Type: Regulatory Point of Contact
Contact Type: Submitter
Contact Name/Title: Donald Venice VP Operations
Contact Last Modified: 4/23/2012

Contact:
Reported Year: 2011
Contact EMail: Not reported
Contact Mail Addr: 32 Justin Holden Drive
Contact Mail City,St,Zip: Brattleboro, VT 05301
Contact Country: USA
Contact Type: Other
Contact Type: Emergency Contact
Contact Name/Title: Paul Greenleaf Plant Engineering
Contact Last Modified: 4/23/2012

Chem Inventory:
Facility ID: FATR20105EC2HZ00CVGD
Chem Inv Record ID: CVTR20105EC4UZ00X71S
Chemical Name: ALUMINA HYDRATED
CAS NUMBER: 21695-51-2
EHS Chemical: Not reported

MOORE CO FULFLEX OF VERMONT DIV (Continued) **1000885135**

Reported Year:	2010
Last Modified:	3/28/2011
Avg Amount:	Not reported
Days On Site:	365
Max Amount:	Not reported
Max Amt Container:	Not reported
Chem Same As Last Yr:	Not reported
Chronic:	Not reported
Acute:	True
Fire:	Not reported
Gas:	Not reported
Liquid:	Not reported
Mixture:	True
Pressure:	Not reported
Pure:	True
Reactive:	Not reported
Solid:	True
State Label Code:	VT2010
Trade Secret:	Not reported

Chemical Location:

Facility ID:	FATR20105EC2HZ00CVGD
Chemical ID:	CVTR20105EC4UZ00X71S
Reported Year:	2010
Location:	Confidential.
Amount:	Not reported
Amount Unit:	pounds
Type:	Bag
Pressure:	Ambient pressure
Temperature:	Ambient temperature
Last Modified:	5/15/2008

Chem Inventory:

Facility ID:	FATR20105EC2HZ00CVGD
Chem Inv Record ID:	CVTR20105EE6KW00989Y
Chemical Name:	OLEIC ACID/ZINC COMPOUNDS LUBE
CAS NUMBER:	112-80-1
EHS Chemical:	Not reported
Reported Year:	2010
Last Modified:	3/28/2011
Avg Amount:	Not reported
Days On Site:	365
Max Amount:	Not reported
Max Amt Container:	Not reported
Chem Same As Last Yr:	Not reported
Chronic:	True
Acute:	Not reported
Fire:	Not reported
Gas:	Not reported
Liquid:	Not reported
Mixture:	True
Pressure:	Not reported
Pure:	Not reported
Reactive:	Not reported
Solid:	True
State Label Code:	VT2010
Trade Secret:	Not reported

MOORE CO FULFLEX OF VERMONT DIV (Continued) **1000885135**

Chemical Location:

Facility ID:	FATR20105EC2HZ00CVGD
Chemical ID:	CVTR20105EE6KW00989Y
Reported Year:	2010
Location:	Confidential.
Amount:	Not reported
Amount Unit:	pounds
Type:	Bag
Pressure:	Ambient pressure
Temperature:	Ambient temperature
Last Modified:	5/15/2008

Chem Inventory:

Facility ID:	FATR20105EC2HZ00CVGD
Chem Inv Record ID:	CVTR20105EE6U900DH9X
Chemical Name:	PHTHALIC ANHYDIDE
CAS NUMBER:	85-44-9
EHS Chemical:	Not reported
Reported Year:	2010
Last Modified:	3/28/2011
Avg Amount:	Not reported
Days On Site:	365
Max Amount:	Not reported
Max Amt Container:	Not reported
Chem Same As Last Yr:	Not reported
Chronic:	True
Acute:	True
Fire:	Not reported
Gas:	Not reported
Liquid:	Not reported
Mixture:	Not reported
Pressure:	Not reported
Pure:	True
Reactive:	Not reported
Solid:	True
State Label Code:	VT2010
Trade Secret:	Not reported

Chemical Location:

Facility ID:	FATR20105EC2HZ00CVGD
Chemical ID:	CVTR20105EE6U900DH9X
Reported Year:	2010
Location:	Confidential.
Amount:	Not reported
Amount Unit:	pounds
Type:	Bag
Pressure:	Ambient pressure
Temperature:	Ambient temperature
Last Modified:	5/15/2008

Chem Inventory:

Facility ID:	FATR20105EC2HZ00CVGD
Chem Inv Record ID:	CVTR20105ECC2J017MSU
Chemical Name:	CALCIUM STEARATE
CAS NUMBER:	15922-30-1
EHS Chemical:	Not reported

MOORE CO FULFLEX OF VERMONT DIV (Continued) **1000885135**

Reported Year:	2010
Last Modified:	3/28/2011
Avg Amount:	Not reported
Days On Site:	365
Max Amount:	Not reported
Max Amt Container:	Not reported
Chem Same As Last Yr:	Not reported
Chronic:	True
Acute:	Not reported
Fire:	Not reported
Gas:	Not reported
Liquid:	Not reported
Mixture:	Not reported
Pressure:	Not reported
Pure:	True
Reactive:	Not reported
Solid:	True
State Label Code:	VT2010
Trade Secret:	Not reported

Chemical Location:

Facility ID:	FATR20105EC2HZ00CVGD
Chemical ID:	CVTR20105ECC2J017MSU
Reported Year:	2010
Location:	Confidential.
Amount:	Not reported
Amount Unit:	pounds
Type:	Carboy
Pressure:	Ambient pressure
Temperature:	Ambient temperature
Last Modified:	5/15/2008

Chem Inventory:

Facility ID:	FATR20105EC2HZ00CVGD
Chem Inv Record ID:	CVTR20105EE6HZ007LC9
Chemical Name:	ODOR MASK
CAS NUMBER:	Not reported
EHS Chemical:	Not reported
Reported Year:	2010
Last Modified:	3/28/2011
Avg Amount:	Not reported
Days On Site:	365
Max Amount:	Not reported
Max Amt Container:	Not reported
Chem Same As Last Yr:	Not reported
Chronic:	True
Acute:	True
Fire:	Not reported
Gas:	Not reported
Liquid:	True
Mixture:	True
Pressure:	Not reported
Pure:	Not reported
Reactive:	Not reported
Solid:	Not reported
State Label Code:	VT2010
Trade Secret:	Not reported

MOORE CO FULFLEX OF VERMONT DIV (Continued) **1000885135**

Chemical Location:

Facility ID:	FATR20105EC2HZ00CVGD
Chemical ID:	CVTR20105EE6HZ007LC9
Reported Year:	2010
Location:	Confidential.
Amount:	Not reported
Amount Unit:	pounds
Type:	Plastic or non-metallic drum
Pressure:	Ambient pressure
Temperature:	Ambient temperature
Last Modified:	5/15/2008

Chem Inventory:

Facility ID:	FATR20105EC2HZ00CVGD
Chem Inv Record ID:	CVTR20105EE9NA01DKHC
Chemical Name:	VULCANIZED VEGETABLE OIL
CAS NUMBER:	68152-90-9
EHS Chemical:	Not reported
Reported Year:	2010
Last Modified:	3/28/2011
Avg Amount:	Not reported
Days On Site:	365
Max Amount:	Not reported
Max Amt Container:	Not reported
Chem Same As Last Yr:	Not reported
Chronic:	True
Acute:	True
Fire:	True
Gas:	Not reported
Liquid:	Not reported
Mixture:	Not reported
Pressure:	Not reported
Pure:	True
Reactive:	Not reported
Solid:	True
State Label Code:	VT2010
Trade Secret:	Not reported

Chemical Location:

Facility ID:	FATR20105EC2HZ00CVGD
Chemical ID:	CVTR20105EE9NA01DKHC
Reported Year:	2010
Location:	Confidential.
Amount:	Not reported
Amount Unit:	pounds
Type:	Bag
Pressure:	Ambient pressure
Temperature:	Ambient temperature
Last Modified:	5/15/2008

Chem Inventory:

Facility ID:	FATR20105EC2HZ00CVGD
Chem Inv Record ID:	CVTR20105ECBVW013WEU
Chemical Name:	BARIUM SULPHATE
CAS NUMBER:	7727-43-7
EHS Chemical:	Not reported

MOORE CO FULFLEX OF VERMONT DIV (Continued) **1000885135**

Reported Year: 2010
Last Modified: 3/28/2011
Avg Amount: Not reported
Days On Site: 365
Max Amount: Not reported
Max Amt Container: Not reported
Chem Same As Last Yr: Not reported
Chronic: True
Acute: Not reported
Fire: Not reported
Gas: Not reported
Liquid: Not reported
Mixture: True
Pressure: Not reported
Pure: True
Reactive: Not reported
Solid: True
State Label Code: VT2010
Trade Secret: Not reported

Chemical Location:
Facility ID: FATR20105EC2HZ00CVGD
Chemical ID: CVTR20105ECBVW013WEU
Reported Year: 2010
Location: Confidential.
Amount: Not reported
Amount Unit: pounds
Type: Bag
Pressure: Ambient pressure
Temperature: Ambient temperature
Last Modified: 5/15/2008

Chem Inventory:
Facility ID: FATR20105EC2HZ00CVGD
Chem Inv Record ID: CVTR20105EEAXX021AHL
Chemical Name: ZINC STEARATE
CAS NUMBER: 557-05-1
EHS Chemical: Not reported
Reported Year: 2010
Last Modified: 3/28/2011
Avg Amount: Not reported
Days On Site: 365
Max Amount: Not reported
Max Amt Container: Not reported
Chem Same As Last Yr: Not reported
Chronic: True
Acute: True
Fire: Not reported
Gas: Not reported
Liquid: Not reported
Mixture: Not reported
Pressure: Not reported
Pure: True
Reactive: Not reported
Solid: True
State Label Code: VT2010
Trade Secret: Not reported

MOORE CO FULFLEX OF VERMONT DIV (Continued) **1000885135**

Chemical Location:

Facility ID:	FATR20105EC2HZ00CVGD
Chemical ID:	CVTR20105EEAXX021AHL
Reported Year:	2010
Location:	Confidential.
Amount:	Not reported
Amount Unit:	pounds
Type:	Bag
Pressure:	Ambient pressure
Temperature:	Ambient temperature
Last Modified:	5/15/2008

Chem Inventory:

Facility ID:	FATR20105EC2HZ00CVGD
Chem Inv Record ID:	CVTR20105EEAZW0230G6
Chemical Name:	ZINC,2-ETHYLHEXANOATE AND SILICA
CAS NUMBER:	MIXTURE
EHS Chemical:	Not reported
Reported Year:	2010
Last Modified:	3/28/2011
Avg Amount:	Not reported
Days On Site:	365
Max Amount:	Not reported
Max Amt Container:	Not reported
Chem Same As Last Yr:	Not reported
Chronic:	True
Acute:	True
Fire:	Not reported
Gas:	Not reported
Liquid:	Not reported
Mixture:	True
Pressure:	Not reported
Pure:	Not reported
Reactive:	Not reported
Solid:	True
State Label Code:	VT2010
Trade Secret:	Not reported

Chemical Location:

Facility ID:	FATR20105EC2HZ00CVGD
Chemical ID:	CVTR20105EEAZW0230G6
Reported Year:	2010
Location:	Confidential
Amount:	Not reported
Amount Unit:	pounds
Type:	Bag
Pressure:	Ambient pressure
Temperature:	Ambient temperature
Last Modified:	3/12/2010

Chem Inventory:

Facility ID:	FATR20105EC2HZ00CVGD
Chem Inv Record ID:	CVTR20105ECCZ001MZND
Chemical Name:	OILS, FUEL: NO. 6
CAS NUMBER:	68553-00-4
EHS Chemical:	Not reported

MOORE CO FULFLEX OF VERMONT DIV (Continued) **1000885135**

Reported Year:	2010
Last Modified:	3/28/2011
Avg Amount:	Not reported
Days On Site:	365
Max Amount:	Not reported
Max Amt Container:	Not reported
Chem Same As Last Yr:	Not reported
Chronic:	True
Acute:	Not reported
Fire:	True
Gas:	Not reported
Liquid:	True
Mixture:	Not reported
Pressure:	Not reported
Pure:	True
Reactive:	Not reported
Solid:	Not reported
State Label Code:	VT2010
Trade Secret:	Not reported

Chemical Location:

Facility ID:	FATR20105EC2HZ00CVGD
Chemical ID:	CVTR20105ECCZ001MZND
Reported Year:	2010
Location:	Confidential.
Amount:	Not reported
Amount Unit:	pounds
Type:	Below ground tank
Pressure:	Ambient pressure
Temperature:	Ambient temperature
Last Modified:	5/15/2008

Chem Inventory:

Facility ID:	FATR20105EC2HZ00CVGD
Chem Inv Record ID:	CVTR20105ECD7K01RDS3
Chemical Name:	HYDRATED NAPTHENIC DISTILLATE
CAS NUMBER:	64742-01-1
EHS Chemical:	Not reported
Reported Year:	2010
Last Modified:	3/28/2011
Avg Amount:	Not reported
Days On Site:	365
Max Amount:	Not reported
Max Amt Container:	Not reported
Chem Same As Last Yr:	Not reported
Chronic:	True
Acute:	Not reported
Fire:	Not reported
Gas:	Not reported
Liquid:	Not reported
Mixture:	Not reported
Pressure:	Not reported
Pure:	True
Reactive:	Not reported
Solid:	True
State Label Code:	VT2010
Trade Secret:	Not reported

MOORE CO FULFLEX OF VERMONT DIV (Continued) **1000885135**

Chemical Location:

Facility ID:	FATR20105EC2HZ00CVGD
Chemical ID:	CVTR20105ECD7K01RDS3
Reported Year:	2010
Location:	Confidential.
Amount:	Not reported
Amount Unit:	pounds
Type:	Steel Drum
Pressure:	Ambient pressure
Temperature:	Ambient temperature
Last Modified:	5/15/2008

Chem Inventory:

Facility ID:	FATR20105EC2HZ00CVGD
Chem Inv Record ID:	CVTR201072QUHG04XUR5
Chemical Name:	Glycol Ether
CAS NUMBER:	Proprietary - Mixture
EHS Chemical:	Not reported
Reported Year:	2010
Last Modified:	3/29/2011
Avg Amount:	Not reported
Days On Site:	365
Max Amount:	Not reported
Max Amt Container:	Not reported
Chem Same As Last Yr:	Not reported
Chronic:	True
Acute:	True
Fire:	Not reported
Gas:	Not reported
Liquid:	Not reported
Mixture:	True
Pressure:	Not reported
Pure:	Not reported
Reactive:	Not reported
Solid:	True
State Label Code:	VT2010
Trade Secret:	Not reported

Chemical Location:

Facility ID:	FATR20105EC2HZ00CVGD
Chemical ID:	CVTR201072QUHG04XUR5
Reported Year:	2010
Location:	Confidential.
Amount:	Not reported
Amount Unit:	pounds
Type:	Box
Pressure:	Ambient pressure
Temperature:	Ambient temperature
Last Modified:	3/12/2010

Chem Inventory:

Facility ID:	FATR20105EC2HZ00CVGD
Chem Inv Record ID:	CVTR20105EC4PN00VL4R
Chemical Name:	ALKYLPHENOL DISULFIDE POLYMER WITH STEARIC ACID
CAS NUMBER:	68555-98-6
EHS Chemical:	Not reported

MOORE CO FULFLEX OF VERMONT DIV (Continued) **1000885135**

Reported Year: 2010
Last Modified: 3/28/2011
Avg Amount: Not reported
Days On Site: 365
Max Amount: Not reported
Max Amt Container: Not reported
Chem Same As Last Yr: Not reported
Chronic: Not reported
Acute: True
Fire: True
Gas: Not reported
Liquid: Not reported
Mixture: True
Pressure: Not reported
Pure: Not reported
Reactive: Not reported
Solid: True
State Label Code: VT2010
Trade Secret: Not reported

Chemical Location:
Facility ID: FATR20105EC2HZ00CVGD
Chemical ID: CVTR20105EC4PN00VL4R
Reported Year: 2010
Location: Confidential
Amount: Not reported
Amount Unit: pounds
Type: Box
Pressure: Ambient pressure
Temperature: Ambient temperature
Last Modified: 5/15/2008

Chem Inventory:
Facility ID: FATR20105EC2HZ00CVGD
Chem Inv Record ID: CVTR20105EC5BL00ZL2M
Chemical Name: HYDRATED ALUMINUM SILICATE
CAS NUMBER: 1332-58-7
EHS Chemical: Not reported
Reported Year: 2010
Last Modified: 3/28/2011
Avg Amount: Not reported
Days On Site: 365
Max Amount: Not reported
Max Amt Container: Not reported
Chem Same As Last Yr: Not reported
Chronic: True
Acute: Not reported
Fire: Not reported
Gas: Not reported
Liquid: Not reported
Mixture: True
Pressure: Not reported
Pure: True
Reactive: Not reported
Solid: True
State Label Code: VT2010
Trade Secret: Not reported

MOORE CO FULFLEX OF VERMONT DIV (Continued) **1000885135**

Chemical Location:

Facility ID:	FATR20105EC2HZ00CVGD
Chemical ID:	CVTR20105EC5BL00ZL2M
Reported Year:	2010
Location:	Confidential.
Amount:	Not reported
Amount Unit:	pounds
Type:	Bag
Pressure:	Ambient pressure
Temperature:	Ambient temperature
Last Modified:	5/15/2008

Chem Inventory:

Facility ID:	FATR20105EC2HZ00CVGD
Chem Inv Record ID:	CVTR20105EE76500KSB3
Chemical Name:	POLYETHYLENE
CAS NUMBER:	9002-88-4
EHS Chemical:	Not reported
Reported Year:	2010
Last Modified:	3/28/2011
Avg Amount:	Not reported
Days On Site:	365
Max Amount:	Not reported
Max Amt Container:	Not reported
Chem Same As Last Yr:	Not reported
Chronic:	True
Acute:	Not reported
Fire:	Not reported
Gas:	Not reported
Liquid:	Not reported
Mixture:	Not reported
Pressure:	Not reported
Pure:	True
Reactive:	Not reported
Solid:	True
State Label Code:	VT2010
Trade Secret:	Not reported

Chemical Location:

Facility ID:	FATR20105EC2HZ00CVGD
Chemical ID:	CVTR20105EE76500KSB3
Reported Year:	2010
Location:	Confidential.
Amount:	Not reported
Amount Unit:	pounds
Type:	Bag
Pressure:	Ambient pressure
Temperature:	Ambient temperature
Last Modified:	5/15/2008

Chem Inventory:

Facility ID:	FATR20105EC2HZ00CVGD
Chem Inv Record ID:	CVTR20105EE7C900P2NJ
Chemical Name:	PETROLEUM JELLY ON SILICONE DIOXIDE
CAS NUMBER:	7631-86-9
EHS Chemical:	Not reported

MOORE CO FULFLEX OF VERMONT DIV (Continued) **1000885135**

Reported Year: 2010
Last Modified: 3/28/2011
Avg Amount: Not reported
Days On Site: 365
Max Amount: Not reported
Max Amt Container: Not reported
Chem Same As Last Yr: Not reported
Chronic: True
Acute: True
Fire: Not reported
Gas: Not reported
Liquid: Not reported
Mixture: True
Pressure: Not reported
Pure: Not reported
Reactive: Not reported
Solid: True
State Label Code: VT2010
Trade Secret: Not reported

Chemical Location:
Facility ID: FATR20105EC2HZ00CVGD
Chemical ID: CVTR20105EE7C900P2NJ
Reported Year: 2010
Location: Confidential.
Amount: Not reported
Amount Unit: pounds
Type: Bag
Pressure: Ambient pressure
Temperature: Ambient temperature
Last Modified: 5/15/2008

Chem Inventory:
Facility ID: FATR20105EC2HZ00CVGD
Chem Inv Record ID: CVTR20105EE7TJ00Z9FQ
Chemical Name: SYNTHETIC RUBBER COPOLYMER BUTADIENE ACRYLONITRILE
CAS NUMBER: 9003-18-3
EHS Chemical: Not reported
Reported Year: 2010
Last Modified: 3/28/2011
Avg Amount: Not reported
Days On Site: 365
Max Amount: Not reported
Max Amt Container: Not reported
Chem Same As Last Yr: Not reported
Chronic: True
Acute: Not reported
Fire: True
Gas: Not reported
Liquid: Not reported
Mixture: Not reported
Pressure: Not reported
Pure: True
Reactive: Not reported
Solid: True
State Label Code: VT2010
Trade Secret: Not reported

MOORE CO FULFLEX OF VERMONT DIV (Continued) **1000885135**

Chemical Location:

Facility ID:	FATR20105EC2HZ00CVGD
Chemical ID:	CVTR20105EE7TJ00Z9FQ
Reported Year:	2010
Location:	Confidential.
Amount:	Not reported
Amount Unit:	pounds
Type:	Bag
Pressure:	Ambient pressure
Temperature:	Ambient temperature
Last Modified:	5/15/2008

Chem Inventory:

Facility ID:	FATR20105EC2HZ00CVGD
Chem Inv Record ID:	CVTR20105EE7YK011MFW
Chemical Name:	SYNTHETIC RUBBER COPOLYMER
CAS NUMBER:	9010-98-4
EHS Chemical:	Not reported
Reported Year:	2010
Last Modified:	3/28/2011
Avg Amount:	Not reported
Days On Site:	365
Max Amount:	Not reported
Max Amt Container:	Not reported
Chem Same As Last Yr:	Not reported
Chronic:	True
Acute:	Not reported
Fire:	Not reported
Gas:	Not reported
Liquid:	Not reported
Mixture:	Not reported
Pressure:	Not reported
Pure:	True
Reactive:	Not reported
Solid:	True
State Label Code:	VT2010
Trade Secret:	Not reported

Chemical Location:

Facility ID:	FATR20105EC2HZ00CVGD
Chemical ID:	CVTR20105EE7YK011MFW
Reported Year:	2010
Location:	Confidential.
Amount:	Not reported
Amount Unit:	pounds
Type:	Bag
Pressure:	Ambient pressure
Temperature:	Ambient temperature
Last Modified:	5/15/2008

Chem Inventory:

Facility ID:	FATR20105EC2HZ00CVGD
Chem Inv Record ID:	CVTR20105EE81Q013BVF
Chemical Name:	SYNTHETIC RUBBER ETHYLENE PROPYLENE DIENE
CAS NUMBER:	25038-36-2
EHS Chemical:	Not reported

MOORE CO FULFLEX OF VERMONT DIV (Continued) **1000885135**

Reported Year: 2010
Last Modified: 3/28/2011
Avg Amount: Not reported
Days On Site: 365
Max Amount: Not reported
Max Amt Container: Not reported
Chem Same As Last Yr: Not reported
Chronic: True
Acute: Not reported
Fire: Not reported
Gas: Not reported
Liquid: Not reported
Mixture: Not reported
Pressure: Not reported
Pure: True
Reactive: Not reported
Solid: True
State Label Code: VT2010
Trade Secret: Not reported

Chemical Location:
Facility ID: FATR20105EC2HZ00CVGD
Chemical ID: CVTR20105EE81Q013BVF
Reported Year: 2010
Location: Confidential.
Amount: Not reported
Amount Unit: pounds
Type: Bag
Pressure: Ambient pressure
Temperature: Ambient temperature
Last Modified: 5/15/2008

Chem Inventory:
Facility ID: FATR20105EC2HZ00CVGD
Chem Inv Record ID: CVTR20105EE86601571X
Chemical Name: EPOXIDIZED NATURAL RUBBER
CAS NUMBER: 138009-59-3
EHS Chemical: Not reported
Reported Year: 2010
Last Modified: 3/28/2011
Avg Amount: Not reported
Days On Site: 365
Max Amount: Not reported
Max Amt Container: Not reported
Chem Same As Last Yr: Not reported
Chronic: True
Acute: Not reported
Fire: Not reported
Gas: Not reported
Liquid: Not reported
Mixture: Not reported
Pressure: Not reported
Pure: True
Reactive: Not reported
Solid: True
State Label Code: VT2010
Trade Secret: Not reported

MOORE CO FULFLEX OF VERMONT DIV (Continued) **1000885135**

Chemical Location:
- Facility ID: FATR20105EC2HZ00CVGD
- Chemical ID: CVTR20105EE86601571X
- Reported Year: 2010
- Location: Confidential.
- Amount: Not reported
- Amount Unit: pounds
- Type: Bag
- Pressure: Ambient pressure
- Temperature: Ambient temperature
- Last Modified: 5/15/2008

Chem Inventory:
- Facility ID: FATR20105EC2HZ00CVGD
- Chem Inv Record ID: CVTR20105EE9D8019R08
- Chemical Name: TALLOW FATTY ACID ZINC SALT
- CAS NUMBER: 68440-34-6
- EHS Chemical: Not reported
- Reported Year: 2010
- Last Modified: 3/28/2011
- Avg Amount: Not reported
- Days On Site: 365
- Max Amount: Not reported
- Max Amt Container: Not reported
- Chem Same As Last Yr: Not reported
- Chronic: Not reported
- Acute: True
- Fire: Not reported
- Gas: Not reported
- Liquid: True
- Mixture: True
- Pressure: Not reported
- Pure: Not reported
- Reactive: Not reported
- Solid: Not reported
- State Label Code: VT2010
- Trade Secret: Not reported

Chemical Location:
- Facility ID: FATR20105EC2HZ00CVGD
- Chemical ID: CVTR20105EE9D8019R08
- Reported Year: 2010
- Location: Confidential.
- Amount: Not reported
- Amount Unit: pounds
- Type: Steel Drum
- Pressure: Ambient pressure
- Temperature: Ambient temperature
- Last Modified: 5/15/2008

Chem Inventory:
- Facility ID: FATR20105EC2HZ00CVGD
- Chem Inv Record ID: CVTR20105EE9RG01FAU5
- Chemical Name: WAX BLEND OF HYDRO CARBON AND ALPHATIC HYDRO CARBON WAX
- CAS NUMBER: 8002-74-2
- EHS Chemical: Not reported

MOORE CO FULFLEX OF VERMONT DIV (Continued) **1000885135**

Reported Year:	2010
Last Modified:	3/28/2011
Avg Amount:	Not reported
Days On Site:	365
Max Amount:	Not reported
Max Amt Container:	Not reported
Chem Same As Last Yr:	Not reported
Chronic:	True
Acute:	Not reported
Fire:	Not reported
Gas:	Not reported
Liquid:	Not reported
Mixture:	Not reported
Pressure:	Not reported
Pure:	True
Reactive:	Not reported
Solid:	True
State Label Code:	VT2010
Trade Secret:	Not reported

Chemical Location:

Facility ID:	FATR20105EC2HZ00CVGD
Chemical ID:	CVTR20105EE9RG01FAU5
Reported Year:	2010
Location:	Confidential.
Amount:	Not reported
Amount Unit:	pounds
Type:	Bag
Pressure:	Ambient pressure
Temperature:	Ambient temperature
Last Modified:	5/15/2008

Chem Inventory:

Facility ID:	FATR20105EC2HZ00CVGD
Chem Inv Record ID:	CVTR20106DX8A3018RN8
Chemical Name:	P-QUINONE DIOXIME IN BUTYL BINDER
CAS NUMBER:	105-11-3
EHS Chemical:	Not reported
Reported Year:	2010
Last Modified:	3/28/2011
Avg Amount:	Not reported
Days On Site:	365
Max Amount:	Not reported
Max Amt Container:	Not reported
Chem Same As Last Yr:	Not reported
Chronic:	Not reported
Acute:	True
Fire:	True
Gas:	Not reported
Liquid:	Not reported
Mixture:	True
Pressure:	Not reported
Pure:	Not reported
Reactive:	True
Solid:	True
State Label Code:	VT2010
Trade Secret:	Not reported

MOORE CO FULFLEX OF VERMONT DIV (Continued) **1000885135**

Chemical Location:

Facility ID:	FATR20105EC2HZ00CVGD
Chemical ID:	CVTR20106DX8A3018RN8
Reported Year:	2010
Location:	Confidential.
Amount:	Not reported
Amount Unit:	pounds
Type:	Box
Pressure:	Ambient pressure
Temperature:	Ambient temperature
Last Modified:	3/24/2009

Chem Inventory:

Facility ID:	FATR20105EC2HZ00CVGD
Chem Inv Record ID:	CVTR20106DX8JT01CA15
Chemical Name:	Heterocyclic Mildewcides
CAS NUMBER:	Mixture
EHS Chemical:	Not reported
Reported Year:	2010
Last Modified:	3/28/2011
Avg Amount:	Not reported
Days On Site:	365
Max Amount:	Not reported
Max Amt Container:	Not reported
Chem Same As Last Yr:	Not reported
Chronic:	True
Acute:	True
Fire:	Not reported
Gas:	Not reported
Liquid:	Not reported
Mixture:	Not reported
Pressure:	Not reported
Pure:	Not reported
Reactive:	Not reported
Solid:	True
State Label Code:	VT2010
Trade Secret:	Not reported

Chemical Location:

Facility ID:	FATR20105EC2HZ00CVGD
Chemical ID:	CVTR20106DX8JT01CA15
Reported Year:	2010
Location:	Confidential.
Amount:	Not reported
Amount Unit:	pounds
Type:	Box
Pressure:	Ambient pressure
Temperature:	Ambient temperature
Last Modified:	3/24/2009

Chem Inventory:

Facility ID:	FATR20105EC2HZ00CVGD
Chem Inv Record ID:	CVTR201072QTG904MDF8
Chemical Name:	Lead Oxide
CAS NUMBER:	1314-41-6
EHS Chemical:	Not reported

MOORE CO FULFLEX OF VERMONT DIV (Continued) **1000885135**

Reported Year:	2010
Last Modified:	3/28/2011
Avg Amount:	Not reported
Days On Site:	365
Max Amount:	Not reported
Max Amt Container:	Not reported
Chem Same As Last Yr:	Not reported
Chronic:	True
Acute:	Not reported
Fire:	Not reported
Gas:	Not reported
Liquid:	Not reported
Mixture:	True
Pressure:	Not reported
Pure:	Not reported
Reactive:	Not reported
Solid:	True
State Label Code:	VT2010
Trade Secret:	Not reported

Chemical Location:

Facility ID:	FATR20105EC2HZ00CVGD
Chemical ID:	CVTR201072QTG904MDF8
Reported Year:	2010
Location:	Confidential
Amount:	Not reported
Amount Unit:	pounds
Type:	Box
Pressure:	Ambient pressure
Temperature:	Ambient temperature
Last Modified:	3/12/2010

Chem Inventory:

Facility ID:	FATR20105EC2HZ00CVGD
Chem Inv Record ID:	CVTR20105EE9XS01HRYQ
Chemical Name:	ZINC DIBUTYLDITHIO CARBAMATE POLYMER
CAS NUMBER:	136-23-2
EHS Chemical:	Not reported
Reported Year:	2010
Last Modified:	3/28/2011
Avg Amount:	Not reported
Days On Site:	365
Max Amount:	Not reported
Max Amt Container:	Not reported
Chem Same As Last Yr:	Not reported
Chronic:	True
Acute:	Not reported
Fire:	Not reported
Gas:	Not reported
Liquid:	Not reported
Mixture:	True
Pressure:	Not reported
Pure:	Not reported
Reactive:	Not reported
Solid:	True
State Label Code:	VT2010
Trade Secret:	Not reported

MOORE CO FULFLEX OF VERMONT DIV (Continued) **1000885135**

Chemical Location:

Facility ID:	FATR20105EC2HZ00CVGD
Chemical ID:	CVTR20105EE9XS01HRYQ
Reported Year:	2010
Location:	Confidential.
Amount:	Not reported
Amount Unit:	pounds
Type:	Bag
Pressure:	Ambient pressure
Temperature:	Ambient temperature
Last Modified:	5/15/2008

Chem Inventory:

Facility ID:	FATR20105EC2HZ00CVGD
Chem Inv Record ID:	CVTR20105EEASX01ZZJT
Chemical Name:	ZINC, 2-MERCAPTO TOLUIMIDAZOL
CAS NUMBER:	61617-00-3
EHS Chemical:	Not reported
Reported Year:	2010
Last Modified:	3/28/2011
Avg Amount:	Not reported
Days On Site:	365
Max Amount:	Not reported
Max Amt Container:	Not reported
Chem Same As Last Yr:	Not reported
Chronic:	Not reported
Acute:	True
Fire:	True
Gas:	Not reported
Liquid:	Not reported
Mixture:	Not reported
Pressure:	Not reported
Pure:	True
Reactive:	Not reported
Solid:	True
State Label Code:	VT2010
Trade Secret:	Not reported

Chemical Location:

Facility ID:	FATR20105EC2HZ00CVGD
Chemical ID:	CVTR20105EEASX01ZZJT
Reported Year:	2010
Location:	Confidential.
Amount:	Not reported
Amount Unit:	pounds
Type:	Bag
Pressure:	Ambient pressure
Temperature:	Ambient temperature
Last Modified:	5/15/2008

Chem Inventory:

Facility ID:	FATR20105EC2HZ00CVGD
Chem Inv Record ID:	CVTR20105TPAJT025430
Chemical Name:	zinc-2-mercapto benzothiazole
CAS NUMBER:	155-04-4
EHS Chemical:	Not reported

MOORE CO FULFLEX OF VERMONT DIV (Continued) **1000885135**

Reported Year:	2010
Last Modified:	3/28/2011
Avg Amount:	Not reported
Days On Site:	365
Max Amount:	Not reported
Max Amt Container:	Not reported
Chem Same As Last Yr:	Not reported
Chronic:	Not reported
Acute:	True
Fire:	Not reported
Gas:	Not reported
Liquid:	Not reported
Mixture:	Not reported
Pressure:	Not reported
Pure:	Not reported
Reactive:	Not reported
Solid:	Not reported
State Label Code:	VT2010
Trade Secret:	Not reported

Chemical Location:

Facility ID:	FATR20105EC2HZ00CVGD
Chemical ID:	CVTR20105TPAJT025430
Reported Year:	2010
Location:	Confidential.
Amount:	Not reported
Amount Unit:	pounds
Type:	Box
Pressure:	Ambient pressure
Temperature:	Ambient temperature
Last Modified:	5/15/2008

Chem Inventory:

Facility ID:	FATR20105EC2HZ00CVGD
Chem Inv Record ID:	CVTR20105TPAR8027NZB
Chemical Name:	CYCLOOCTENE, HOMOPOLYMER
CAS NUMBER:	25267-51-0
EHS Chemical:	Not reported
Reported Year:	2010
Last Modified:	3/28/2011
Avg Amount:	Not reported
Days On Site:	365
Max Amount:	Not reported
Max Amt Container:	Not reported
Chem Same As Last Yr:	Not reported
Chronic:	True
Acute:	Not reported
Fire:	True
Gas:	Not reported
Liquid:	Not reported
Mixture:	Not reported
Pressure:	Not reported
Pure:	Not reported
Reactive:	Not reported
Solid:	True
State Label Code:	VT2010
Trade Secret:	Not reported

MOORE CO FULFLEX OF VERMONT DIV (Continued) **1000885135**

Chemical Location:

Facility ID:	FATR20105EC2HZ00CVGD
Chemical ID:	CVTR20105TPAR8027NZB
Reported Year:	2010
Location:	Confidential.
Amount:	Not reported
Amount Unit:	pounds
Type:	Below ground tank
Pressure:	Ambient pressure
Temperature:	Ambient temperature
Last Modified:	5/15/2008

Chem Inventory:

Facility ID:	FATR20105EC2HZ00CVGD
Chem Inv Record ID:	CVTR20105TPAVQ029JZD
Chemical Name:	MIXTURE THERMOPLASTIC PHENOLIC RESIN
CAS NUMBER:	Not reported
EHS Chemical:	Not reported
Reported Year:	2010
Last Modified:	3/28/2011
Avg Amount:	Not reported
Days On Site:	365
Max Amount:	Not reported
Max Amt Container:	Not reported
Chem Same As Last Yr:	Not reported
Chronic:	True
Acute:	Not reported
Fire:	True
Gas:	Not reported
Liquid:	Not reported
Mixture:	True
Pressure:	Not reported
Pure:	Not reported
Reactive:	Not reported
Solid:	Not reported
State Label Code:	VT2010
Trade Secret:	Not reported

Chemical Location:

Facility ID:	FATR20105EC2HZ00CVGD
Chemical ID:	CVTR20105TPAVQ029JZD
Reported Year:	2010
Location:	Confidential.
Amount:	Not reported
Amount Unit:	pounds
Type:	Below ground tank
Pressure:	Ambient pressure
Temperature:	Ambient temperature
Last Modified:	5/15/2008

Chem Inventory:

Facility ID:	FATR20105EC2HZ00CVGD
Chem Inv Record ID:	CVTR20105TPAZL02BWTB
Chemical Name:	2,4,6-TRIS-(N-1,)-DIMETHYL-PENTYL
CAS NUMBER:	121246-28-4
EHS Chemical:	Not reported

MOORE CO FULFLEX OF VERMONT DIV (Continued) **1000885135**

Reported Year:	2010
Last Modified:	3/28/2011
Avg Amount:	Not reported
Days On Site:	365
Max Amount:	Not reported
Max Amt Container:	Not reported
Chem Same As Last Yr:	Not reported
Chronic:	Not reported
Acute:	True
Fire:	True
Gas:	Not reported
Liquid:	Not reported
Mixture:	Not reported
Pressure:	Not reported
Pure:	Not reported
Reactive:	Not reported
Solid:	True
State Label Code:	VT2010
Trade Secret:	Not reported

Chemical Location:

Facility ID:	FATR20105EC2HZ00CVGD
Chemical ID:	CVTR20105TPAZL02BWTB
Reported Year:	2010
Location:	Confidential.
Amount:	Not reported
Amount Unit:	pounds
Type:	Below ground tank
Pressure:	Ambient pressure
Temperature:	Ambient temperature
Last Modified:	5/15/2008

Chem Inventory:

Facility ID:	FATR20105EC2HZ00CVGD
Chem Inv Record ID:	CVTR20106DX7G7014N05
Chemical Name:	Bis-(3-(triethoxysylyl)-propyl]disulfide
CAS NUMBER:	56706-10-6
EHS Chemical:	Not reported
Reported Year:	2010
Last Modified:	3/28/2011
Avg Amount:	Not reported
Days On Site:	365
Max Amount:	Not reported
Max Amt Container:	Not reported
Chem Same As Last Yr:	Not reported
Chronic:	Not reported
Acute:	Not reported
Fire:	Not reported
Gas:	Not reported
Liquid:	Not reported
Mixture:	True
Pressure:	Not reported
Pure:	Not reported
Reactive:	Not reported
Solid:	True
State Label Code:	VT2010
Trade Secret:	Not reported

MOORE CO FULFLEX OF VERMONT DIV (Continued) **1000885135**

Chemical Location:

Facility ID:	FATR20105EC2HZ00CVGD
Chemical ID:	CVTR20106DX7G7014N05
Reported Year:	2010
Location:	Confidential
Amount:	Not reported
Amount Unit:	pounds
Type:	Bag
Pressure:	Ambient pressure
Temperature:	Ambient temperature
Last Modified:	3/24/2009

Chem Inventory:

Facility ID:	FATR20105EC2HZ00CVGD
Chem Inv Record ID:	CVTR20106DX852016DG4
Chemical Name:	Petroleum Distillates steam cracked, polymerized.
CAS NUMBER:	68131-77-1
EHS Chemical:	Not reported
Reported Year:	2010
Last Modified:	3/28/2011
Avg Amount:	Not reported
Days On Site:	365
Max Amount:	Not reported
Max Amt Container:	Not reported
Chem Same As Last Yr:	Not reported
Chronic:	True
Acute:	Not reported
Fire:	True
Gas:	Not reported
Liquid:	Not reported
Mixture:	Not reported
Pressure:	Not reported
Pure:	Not reported
Reactive:	Not reported
Solid:	True
State Label Code:	VT2010
Trade Secret:	Not reported

Chemical Location:

Facility ID:	FATR20105EC2HZ00CVGD
Chemical ID:	CVTR20106DX852016DG4
Reported Year:	2010
Location:	Confidential.
Amount:	Not reported
Amount Unit:	pounds
Type:	Box
Pressure:	Ambient pressure
Temperature:	Ambient temperature
Last Modified:	3/24/2009

Chem Inventory:

Facility ID:	FATR20105EC2HZ00CVGD
Chem Inv Record ID:	CVTR20106DX8P301EZQL
Chemical Name:	2=Benzothazolesulfenamide, N-(1,1-dimethylethy)
CAS NUMBER:	95-31-8
EHS Chemical:	Not reported

MOORE CO FULFLEX OF VERMONT DIV (Continued) **1000885135**

Reported Year:	2010
Last Modified:	3/28/2011
Avg Amount:	Not reported
Days On Site:	365
Max Amount:	Not reported
Max Amt Container:	Not reported
Chem Same As Last Yr:	Not reported
Chronic:	True
Acute:	True
Fire:	Not reported
Gas:	Not reported
Liquid:	Not reported
Mixture:	True
Pressure:	Not reported
Pure:	Not reported
Reactive:	Not reported
Solid:	True
State Label Code:	VT2010
Trade Secret:	Not reported

Chemical Location:

Facility ID:	FATR20105EC2HZ00CVGD
Chemical ID:	CVTR20106DX8P301EZQL
Reported Year:	2010
Location:	Confidential.
Amount:	Not reported
Amount Unit:	pounds
Type:	Box
Pressure:	Ambient pressure
Temperature:	Ambient temperature
Last Modified:	3/24/2009

Chem Inventory:

Facility ID:	FATR20105EC2HZ00CVGD
Chem Inv Record ID:	CVTR20106DX93A01JA5M
Chemical Name:	Dipentamethylene Thiuram Tetrasulfide
CAS NUMBER:	120-54-7
EHS Chemical:	Not reported
Reported Year:	2010
Last Modified:	3/28/2011
Avg Amount:	Not reported
Days On Site:	365
Max Amount:	Not reported
Max Amt Container:	Not reported
Chem Same As Last Yr:	Not reported
Chronic:	True
Acute:	True
Fire:	Not reported
Gas:	Not reported
Liquid:	Not reported
Mixture:	True
Pressure:	Not reported
Pure:	Not reported
Reactive:	Not reported
Solid:	True
State Label Code:	VT2010
Trade Secret:	Not reported

MOORE CO FULFLEX OF VERMONT DIV (Continued) **1000885135**

Chemical Location:

Facility ID:	FATR20105EC2HZ00CVGD
Chemical ID:	CVTR20106DX93A01JA5M
Reported Year:	2010
Location:	Confidential.
Amount:	Not reported
Amount Unit:	pounds
Type:	Box
Pressure:	Ambient pressure
Temperature:	Ambient temperature
Last Modified:	3/24/2009

Chem Inventory:

Facility ID:	FATR20105EC2HZ00CVGD
Chem Inv Record ID:	CVTR201072QTKC04P21N
Chemical Name:	Dicumyl Peroxide on Carrier of Silane Modified Clay
CAS NUMBER:	Mixture
EHS Chemical:	Not reported
Reported Year:	2010
Last Modified:	3/28/2011
Avg Amount:	Not reported
Days On Site:	365
Max Amount:	Not reported
Max Amt Container:	Not reported
Chem Same As Last Yr:	Not reported
Chronic:	Not reported
Acute:	True
Fire:	True
Gas:	Not reported
Liquid:	Not reported
Mixture:	True
Pressure:	Not reported
Pure:	Not reported
Reactive:	True
Solid:	True
State Label Code:	VT2010
Trade Secret:	Not reported

Chemical Location:

Facility ID:	FATR20105EC2HZ00CVGD
Chemical ID:	CVTR201072QTKC04P21N
Reported Year:	2010
Location:	Confidential.
Amount:	Not reported
Amount Unit:	pounds
Type:	Plastic or non-metallic drum
Pressure:	Ambient pressure
Temperature:	Ambient temperature
Last Modified:	3/12/2010

Chem Inventory:

Facility ID:	FATR20105EC2HZ00CVGD
Chem Inv Record ID:	CVTR201072QU9M04T1PF
Chemical Name:	Zinc Soaps
CAS NUMBER:	Mixture/Proprietary
EHS Chemical:	Not reported

MOORE CO FULFLEX OF VERMONT DIV (Continued) **1000885135**

Reported Year:	2010
Last Modified:	3/28/2011
Avg Amount:	Not reported
Days On Site:	365
Max Amount:	Not reported
Max Amt Container:	Not reported
Chem Same As Last Yr:	Not reported
Chronic:	True
Acute:	Not reported
Fire:	Not reported
Gas:	Not reported
Liquid:	Not reported
Mixture:	True
Pressure:	Not reported
Pure:	Not reported
Reactive:	Not reported
Solid:	True
State Label Code:	VT2010
Trade Secret:	T

Chemical Location:

Facility ID:	FATR20105EC2HZ00CVGD
Chemical ID:	CVTR201072QU9M04T1PF
Reported Year:	2010
Location:	Confidential
Amount:	Not reported
Amount Unit:	pounds
Type:	Bag
Pressure:	Ambient pressure
Temperature:	Ambient temperature
Last Modified:	3/12/2010

Chem Inventory:

Facility ID:	FATR20105EC2HZ00CVGD
Chem Inv Record ID:	CVTR201072QUDY04VSQU
Chemical Name:	Thermoplastic Polyurethane
CAS NUMBER:	Mixture
EHS Chemical:	Not reported
Reported Year:	2010
Last Modified:	3/28/2011
Avg Amount:	Not reported
Days On Site:	365
Max Amount:	Not reported
Max Amt Container:	Not reported
Chem Same As Last Yr:	Not reported
Chronic:	True
Acute:	Not reported
Fire:	True
Gas:	Not reported
Liquid:	Not reported
Mixture:	True
Pressure:	Not reported
Pure:	Not reported
Reactive:	Not reported
Solid:	True
State Label Code:	VT2010
Trade Secret:	Not reported

MOORE CO FULFLEX OF VERMONT DIV (Continued) **1000885135**

Chemical Location:

Facility ID:	FATR20105EC2HZ00CVGD
Chemical ID:	CVTR201072QUDY04VSQU
Reported Year:	2010
Location:	Confidential.
Amount:	Not reported
Amount Unit:	pounds
Type:	Bag
Pressure:	Ambient pressure
Temperature:	Ambient temperature
Last Modified:	3/12/2010

Chem Inventory:

Facility ID:	FATR20105EC2HZ00CVGD
Chem Inv Record ID:	CVTR201072QUM804Z3HP
Chemical Name:	Hydrated Heavy Napthenic Distillate
CAS NUMBER:	64742-52-5
EHS Chemical:	Not reported
Reported Year:	2010
Last Modified:	3/28/2011
Avg Amount:	Not reported
Days On Site:	365
Max Amount:	Not reported
Max Amt Container:	Not reported
Chem Same As Last Yr:	Not reported
Chronic:	True
Acute:	Not reported
Fire:	True
Gas:	Not reported
Liquid:	True
Mixture:	Not reported
Pressure:	Not reported
Pure:	Not reported
Reactive:	Not reported
Solid:	Not reported
State Label Code:	VT2010
Trade Secret:	Not reported

Chemical Location:

Facility ID:	FATR20105EC2HZ00CVGD
Chemical ID:	CVTR201072QUM804Z3HP
Reported Year:	2010
Location:	Confidential
Amount:	Not reported
Amount Unit:	pounds
Type:	Steel Drum
Pressure:	Ambient pressure
Temperature:	Ambient temperature
Last Modified:	3/12/2010

Chem Inventory:

Facility ID:	FATR20105EC2HZ00CVGD
Chem Inv Record ID:	CVTR201072QURX05158L
Chemical Name:	2-ropenoic Acid, Methyl Ester, Polymer with Ethene
CAS NUMBER:	25103-74-6
EHS Chemical:	Not reported

MOORE CO FULFLEX OF VERMONT DIV (Continued) **1000885135**

Reported Year: 2010
Last Modified: 3/28/2011
Avg Amount: Not reported
Days On Site: 365
Max Amount: Not reported
Max Amt Container: Not reported
Chem Same As Last Yr: Not reported
Chronic: True
Acute: True
Fire: True
Gas: Not reported
Liquid: Not reported
Mixture: True
Pressure: Not reported
Pure: Not reported
Reactive: Not reported
Solid: True
State Label Code: VT2010
Trade Secret: Not reported

Chemical Location:
Facility ID: FATR20105EC2HZ00CVGD
Chemical ID: CVTR201072QURX05158L
Reported Year: 2010
Location: Confidential
Amount: Not reported
Amount Unit: pounds
Type: Box
Pressure: Ambient pressure
Temperature: Ambient temperature
Last Modified: 3/12/2010

Chem Inventory:
Facility ID: FATR20105EC2HZ00CVGD
Chem Inv Record ID: CVTR201072QV6F053QEY
Chemical Name: Ethylene propylene hexadiene hydrocarbon elastomer
CAS NUMBER: 25038-37-3
EHS Chemical: Not reported
Reported Year: 2010
Last Modified: 3/28/2011
Avg Amount: Not reported
Days On Site: 365
Max Amount: Not reported
Max Amt Container: Not reported
Chem Same As Last Yr: Not reported
Chronic: True
Acute: True
Fire: Not reported
Gas: Not reported
Liquid: Not reported
Mixture: True
Pressure: Not reported
Pure: Not reported
Reactive: Not reported
Solid: True
State Label Code: VT2010
Trade Secret: Not reported

MOORE CO FULFLEX OF VERMONT DIV (Continued) **1000885135**

Chemical Location:

Facility ID:	FATR20105EC2HZ00CVGD
Chemical ID:	CVTR201072QV6F053QEY
Reported Year:	2010
Location:	Confidential.
Amount:	Not reported
Amount Unit:	pounds
Type:	Box
Pressure:	Ambient pressure
Temperature:	Ambient temperature
Last Modified:	3/12/2010

Chem Inventory:

Facility ID:	FATR20105EC2HZ00CVGD
Chem Inv Record ID:	CVTR20107TCVYS01H7DR
Chemical Name:	Beta Pinene, dipentene
CAS NUMBER:	68240-09-5
EHS Chemical:	Not reported
Reported Year:	2010
Last Modified:	3/28/2011
Avg Amount:	Not reported
Days On Site:	365
Max Amount:	Not reported
Max Amt Container:	Not reported
Chem Same As Last Yr:	Not reported
Chronic:	True
Acute:	Not reported
Fire:	Not reported
Gas:	Not reported
Liquid:	Not reported
Mixture:	True
Pressure:	Not reported
Pure:	Not reported
Reactive:	Not reported
Solid:	True
State Label Code:	VT2010
Trade Secret:	Not reported

Chemical Location:

Facility ID:	FATR20105EC2HZ00CVGD
Chemical ID:	CVTR20107TCVYS01H7DR
Reported Year:	2010
Location:	Confidential
Amount:	Not reported
Amount Unit:	pounds
Type:	Bag
Pressure:	Ambient pressure
Temperature:	Ambient temperature
Last Modified:	3/28/2011

Chem Inventory:

Facility ID:	FATR20105EC2HZ00CVGD
Chem Inv Record ID:	CVTR201072QVD8055KZE
Chemical Name:	Styrene - Ethylene/Butylene Styrene Block Copolymer
CAS NUMBER:	66070-58-4
EHS Chemical:	Not reported

MOORE CO FULFLEX OF VERMONT DIV (Continued) **1000885135**

Reported Year:	2010
Last Modified:	3/28/2011
Avg Amount:	Not reported
Days On Site:	365
Max Amount:	Not reported
Max Amt Container:	Not reported
Chem Same As Last Yr:	Not reported
Chronic:	True
Acute:	Not reported
Fire:	Not reported
Gas:	Not reported
Liquid:	Not reported
Mixture:	True
Pressure:	Not reported
Pure:	Not reported
Reactive:	Not reported
Solid:	True
State Label Code:	VT2010
Trade Secret:	Not reported

Chemical Location:

Facility ID:	FATR20105EC2HZ00CVGD
Chemical ID:	CVTR201072QVD8055KZE
Reported Year:	2010
Location:	Confidential
Amount:	Not reported
Amount Unit:	pounds
Type:	Box
Pressure:	Ambient pressure
Temperature:	Ambient temperature
Last Modified:	3/12/2010

Chem Inventory:

Facility ID:	FATR20105EC2HZ00CVGD
Chem Inv Record ID:	CVTR20107TCXX501PMN3
Chemical Name:	Mixture, Olefin Block Copolymer
CAS NUMBER:	Not reported
EHS Chemical:	Not reported
Reported Year:	2010
Last Modified:	3/28/2011
Avg Amount:	Not reported
Days On Site:	365
Max Amount:	Not reported
Max Amt Container:	Not reported
Chem Same As Last Yr:	Not reported
Chronic:	True
Acute:	True
Fire:	Not reported
Gas:	Not reported
Liquid:	Not reported
Mixture:	Not reported
Pressure:	Not reported
Pure:	Not reported
Reactive:	Not reported
Solid:	Not reported
State Label Code:	VT2010
Trade Secret:	Not reported

MOORE CO FULFLEX OF VERMONT DIV (Continued) **1000885135**

Chemical Location:

Facility ID:	FATR20105EC2HZ00CVGD
Chemical ID:	CVTR20107TCXX501PMN3
Reported Year:	2010
Location:	Confidential.
Amount:	Not reported
Amount Unit:	pounds
Type:	Box
Pressure:	Ambient pressure
Temperature:	Ambient temperature
Last Modified:	3/28/2011

Chem Inventory:

Facility ID:	FATR20105EC2HZ00CVGD
Chem Inv Record ID:	CVTR20107TEAAY01RHC7
Chemical Name:	Di-isononyi Pthalate
CAS NUMBER:	58033-90-2
EHS Chemical:	Not reported
Reported Year:	2010
Last Modified:	3/29/2011
Avg Amount:	Not reported
Days On Site:	365
Max Amount:	Not reported
Max Amt Container:	Not reported
Chem Same As Last Yr:	Not reported
Chronic:	True
Acute:	Not reported
Fire:	Not reported
Gas:	Not reported
Liquid:	Not reported
Mixture:	True
Pressure:	Not reported
Pure:	Not reported
Reactive:	Not reported
Solid:	True
State Label Code:	VT2010
Trade Secret:	Not reported

Chemical Location:

Facility ID:	FATR20105EC2HZ00CVGD
Chemical ID:	CVTR20107TEAAY01RHC7
Reported Year:	2010
Location:	Confidential.
Amount:	Not reported
Amount Unit:	pounds
Type:	Bag
Pressure:	Ambient pressure
Temperature:	Ambient temperature
Last Modified:	3/29/2011

Chem Inventory:

Facility ID:	FATR20105EC2HZ00CVGD
Chem Inv Record ID:	CVTR20107TEAJQ01T7SA
Chemical Name:	Polyelfine Polymer Blend
CAS NUMBER:	Mixture
EHS Chemical:	Not reported

MOORE CO FULFLEX OF VERMONT DIV (Continued) **1000885135**

Reported Year:	2010
Last Modified:	3/29/2011
Avg Amount:	Not reported
Days On Site:	365
Max Amount:	Not reported
Max Amt Container:	Not reported
Chem Same As Last Yr:	Not reported
Chronic:	Not reported
Acute:	Not reported
Fire:	Not reported
Gas:	Not reported
Liquid:	Not reported
Mixture:	True
Pressure:	Not reported
Pure:	Not reported
Reactive:	Not reported
Solid:	True
State Label Code:	VT2010
Trade Secret:	Not reported

Chemical Location:

Facility ID:	FATR20105EC2HZ00CVGD
Chemical ID:	CVTR20107TEAJQ01T7SA
Reported Year:	2010
Location:	Confidential.
Amount:	Not reported
Amount Unit:	pounds
Type:	Box
Pressure:	Ambient pressure
Temperature:	Ambient temperature
Last Modified:	3/29/2011

Chem Inventory:

Facility ID:	FATR20105EC2HZ00CVGD
Chem Inv Record ID:	CVTR20107TEAUZ01V3Z4
Chemical Name:	Chlorobutyl Compound
CAS NUMBER:	Mixture
EHS Chemical:	Not reported
Reported Year:	2010
Last Modified:	3/29/2011
Avg Amount:	Not reported
Days On Site:	365
Max Amount:	Not reported
Max Amt Container:	Not reported
Chem Same As Last Yr:	Not reported
Chronic:	True
Acute:	Not reported
Fire:	Not reported
Gas:	Not reported
Liquid:	Not reported
Mixture:	True
Pressure:	Not reported
Pure:	Not reported
Reactive:	Not reported
Solid:	True
State Label Code:	VT2010
Trade Secret:	Not reported

MOORE CO FULFLEX OF VERMONT DIV (Continued) **1000885135**

Chemical Location:

Facility ID:	FATR20105EC2HZ00CVGD
Chemical ID:	CVTR20107TEAUZ01V3Z4
Reported Year:	2010
Location:	Confidential.
Amount:	Not reported
Amount Unit:	pounds
Type:	Tote bin
Pressure:	Ambient pressure
Temperature:	Ambient temperature
Last Modified:	3/29/2011

Chem Inventory:

Facility ID:	FATR20105EC2HZ00CVGD
Chem Inv Record ID:	CVTR20107TEB0X01X8RP
Chemical Name:	CHLORINATED PARAFFIN
CAS NUMBER:	63449-39-8
EHS Chemical:	Not reported
Reported Year:	2010
Last Modified:	3/29/2011
Avg Amount:	Not reported
Days On Site:	365
Max Amount:	Not reported
Max Amt Container:	Not reported
Chem Same As Last Yr:	Not reported
Chronic:	True
Acute:	True
Fire:	Not reported
Gas:	Not reported
Liquid:	Not reported
Mixture:	True
Pressure:	Not reported
Pure:	Not reported
Reactive:	Not reported
Solid:	True
State Label Code:	VT2010
Trade Secret:	Not reported

Chemical Location:

Facility ID:	FATR20105EC2HZ00CVGD
Chemical ID:	CVTR20107TEB0X01X8RP
Reported Year:	2010
Location:	Confidential.
Amount:	Not reported
Amount Unit:	pounds
Type:	Not reported
Pressure:	Not reported
Temperature:	Not reported
Last Modified:	3/29/2011

Chem Inventory:

Facility ID:	FATR20105EC2HZ00CVGD
Chem Inv Record ID:	CVTR20107TEBBJ01ZF5X
Chemical Name:	Zinc Borate
CAS NUMBER:	59330-52-8
EHS Chemical:	Not reported

MOORE CO FULFLEX OF VERMONT DIV (Continued) **1000885135**

Reported Year:	2010
Last Modified:	3/29/2011
Avg Amount:	Not reported
Days On Site:	365
Max Amount:	Not reported
Max Amt Container:	Not reported
Chem Same As Last Yr:	Not reported
Chronic:	True
Acute:	Not reported
Fire:	Not reported
Gas:	Not reported
Liquid:	Not reported
Mixture:	True
Pressure:	Not reported
Pure:	Not reported
Reactive:	Not reported
Solid:	True
State Label Code:	VT2010
Trade Secret:	Not reported

Chemical Location:

Facility ID:	FATR20105EC2HZ00CVGD
Chemical ID:	CVTR20107TEBBJ01ZF5X
Reported Year:	2010
Location:	Confidential.
Amount:	Not reported
Amount Unit:	pounds
Type:	Bag
Pressure:	Ambient pressure
Temperature:	Ambient temperature
Last Modified:	3/29/2011

Chem Inventory:

Facility ID:	FATR20105EC2HZ00CVGD
Chem Inv Record ID:	CVTR20107TEBTN021CRY
Chemical Name:	Essential Oil Blend.
CAS NUMBER:	Mixture
EHS Chemical:	Not reported
Reported Year:	2010
Last Modified:	3/29/2011
Avg Amount:	Not reported
Days On Site:	365
Max Amount:	Not reported
Max Amt Container:	Not reported
Chem Same As Last Yr:	Not reported
Chronic:	True
Acute:	True
Fire:	True
Gas:	Not reported
Liquid:	True
Mixture:	Not reported
Pressure:	Not reported
Pure:	Not reported
Reactive:	Not reported
Solid:	Not reported
State Label Code:	VT2010
Trade Secret:	Not reported

MOORE CO FULFLEX OF VERMONT DIV (Continued) **1000885135**

Chemical Location:

Facility ID:	FATR20105EC2HZ00CVGD
Chemical ID:	CVTR20107TEBTN021CRY
Reported Year:	2010
Location:	Confidential.
Amount:	Not reported
Amount Unit:	pounds
Type:	Steel Drum
Pressure:	Ambient pressure
Temperature:	Ambient temperature
Last Modified:	3/29/2011

Chem Inventory:

Facility ID:	FATR20105EC2HZ00CVGD
Chem Inv Record ID:	CVTR20107TEBY9023CUB
Chemical Name:	Dioctylated Diphenylamine
CAS NUMBER:	106-76-6
EHS Chemical:	Not reported
Reported Year:	2010
Last Modified:	3/29/2011
Avg Amount:	Not reported
Days On Site:	365
Max Amount:	Not reported
Max Amt Container:	Not reported
Chem Same As Last Yr:	Not reported
Chronic:	True
Acute:	True
Fire:	True
Gas:	Not reported
Liquid:	Not reported
Mixture:	True
Pressure:	Not reported
Pure:	Not reported
Reactive:	Not reported
Solid:	True
State Label Code:	VT2010
Trade Secret:	Not reported

Chemical Location:

Facility ID:	FATR20105EC2HZ00CVGD
Chemical ID:	CVTR20107TEBY9023CUB
Reported Year:	2010
Location:	Confidential.
Amount:	Not reported
Amount Unit:	pounds
Type:	Box
Pressure:	Ambient pressure
Temperature:	Ambient temperature
Last Modified:	3/29/2011

Chem Inventory:

Facility ID:	FATR20105EC2HZ00CVGD
Chem Inv Record ID:	CVTR20107TEJM1025J20
Chemical Name:	DIPHENYLGUANIDINE
CAS NUMBER:	102-06-7
EHS Chemical:	Not reported

MOORE CO FULFLEX OF VERMONT DIV (Continued) **1000885135**

Reported Year:	2010
Last Modified:	3/29/2011
Avg Amount:	Not reported
Days On Site:	365
Max Amount:	Not reported
Max Amt Container:	Not reported
Chem Same As Last Yr:	Not reported
Chronic:	True
Acute:	True
Fire:	True
Gas:	Not reported
Liquid:	Not reported
Mixture:	True
Pressure:	Not reported
Pure:	Not reported
Reactive:	True
Solid:	True
State Label Code:	VT2010
Trade Secret:	Not reported

Chemical Location:

Facility ID:	FATR20105EC2HZ00CVGD
Chemical ID:	CVTR20107TEJM1025J20
Reported Year:	2010
Location:	Confidential.
Amount:	Not reported
Amount Unit:	pounds
Type:	Box
Pressure:	Ambient pressure
Temperature:	Ambient temperature
Last Modified:	3/29/2011

Chem Inventory:

Facility ID:	FATR20105EC2HZ00CVGD
Chem Inv Record ID:	CVTR20105ECDQZ01XFJU
Chemical Name:	MERCAPTOBENZOTHIAZOLE
CAS NUMBER:	149-30-4
EHS Chemical:	Not reported
Reported Year:	2010
Last Modified:	3/28/2011
Avg Amount:	Not reported
Days On Site:	365
Max Amount:	Not reported
Max Amt Container:	Not reported
Chem Same As Last Yr:	Not reported
Chronic:	True
Acute:	True
Fire:	Not reported
Gas:	Not reported
Liquid:	Not reported
Mixture:	Not reported
Pressure:	Not reported
Pure:	True
Reactive:	Not reported
Solid:	True
State Label Code:	VT2010
Trade Secret:	Not reported

MOORE CO FULFLEX OF VERMONT DIV (Continued) **1000885135**

Chemical Location:
Facility ID: FATR20105EC2HZ00CVGD
Chemical ID: CVTR20105ECDQZ01XFJU
Reported Year: 2010
Location: Confidential.
Amount: Not reported
Amount Unit: pounds
Type: Bag
Pressure: Ambient pressure
Temperature: Ambient temperature
Last Modified: 5/15/2008

Chem Inventory:
Facility ID: FATR20105EC2HZ00CVGD
Chem Inv Record ID: CVTR20107TCWR901K4XV
Chemical Name: CALCIUM OXIDE
CAS NUMBER: 1305-78-8
EHS Chemical: Not reported
Reported Year: 2010
Last Modified: 3/28/2011
Avg Amount: Not reported
Days On Site: 365
Max Amount: Not reported
Max Amt Container: Not reported
Chem Same As Last Yr: Not reported
Chronic: True
Acute: True
Fire: Not reported
Gas: Not reported
Liquid: Not reported
Mixture: Not reported
Pressure: Not reported
Pure: Not reported
Reactive: Not reported
Solid: True
State Label Code: VT2010
Trade Secret: Not reported

Chemical Location:
Facility ID: FATR20105EC2HZ00CVGD
Chemical ID: CVTR20107TCWR901K4XV
Reported Year: 2010
Location: Confidentail
Amount: Not reported
Amount Unit: pounds
Type: Bag
Pressure: Ambient pressure
Temperature: Ambient temperature
Last Modified: 3/28/2011

Chem Inventory:
Facility ID: FATR20105EC2HZ00CVGD
Chem Inv Record ID: CVTR20107TCXRP01MWVN
Chemical Name: ANTIMONY TRIOXIDE
CAS NUMBER: 1309-64-4
EHS Chemical: Not reported

MOORE CO FULFLEX OF VERMONT DIV (Continued) **1000885135**

Reported Year:	2010
Last Modified:	3/28/2011
Avg Amount:	Not reported
Days On Site:	365
Max Amount:	Not reported
Max Amt Container:	Not reported
Chem Same As Last Yr:	Not reported
Chronic:	True
Acute:	True
Fire:	Not reported
Gas:	Not reported
Liquid:	Not reported
Mixture:	Not reported
Pressure:	Not reported
Pure:	Not reported
Reactive:	Not reported
Solid:	True
State Label Code:	VT2010
Trade Secret:	Not reported

Chemical Location:

Facility ID:	FATR20105EC2HZ00CVGD
Chemical ID:	CVTR20107TCXRP01MWVN
Reported Year:	2010
Location:	Confidential
Amount:	Not reported
Amount Unit:	pounds
Type:	Bag
Pressure:	Ambient pressure
Temperature:	Ambient temperature
Last Modified:	3/28/2011

Chem Inventory:

Facility ID:	FATR20105EC2HZ00CVGD
Chem Inv Record ID:	CVTR20105ECCQ801HE1P
Chemical Name:	4-4 DITHIO DIMORPHOLINE
CAS NUMBER:	103-34-4
EHS Chemical:	Not reported
Reported Year:	2010
Last Modified:	3/28/2011
Avg Amount:	Not reported
Days On Site:	365
Max Amount:	Not reported
Max Amt Container:	Not reported
Chem Same As Last Yr:	Not reported
Chronic:	True
Acute:	True
Fire:	Not reported
Gas:	Not reported
Liquid:	Not reported
Mixture:	Not reported
Pressure:	Not reported
Pure:	True
Reactive:	Not reported
Solid:	True
State Label Code:	VT2010
Trade Secret:	Not reported

MOORE CO FULFLEX OF VERMONT DIV (Continued) **1000885135**

Chemical Location:

Facility ID:	FATR20105EC2HZ00CVGD
Chemical ID:	CVTR20105ECCQ801HE1P
Reported Year:	2010
Location:	Confidential.
Amount:	Not reported
Amount Unit:	pounds
Type:	Bag
Pressure:	Ambient pressure
Temperature:	Ambient temperature
Last Modified:	5/15/2008

Chem Inventory:

Facility ID:	FATR20105EC2HZ00CVGD
Chem Inv Record ID:	CVTR20105EE6FG006ERZ
Chemical Name:	COLOR MASTERBATCH - BLACK
CAS NUMBER:	1333-86-4
EHS Chemical:	Not reported
Reported Year:	2010
Last Modified:	3/28/2011
Avg Amount:	Not reported
Days On Site:	365
Max Amount:	Not reported
Max Amt Container:	Not reported
Chem Same As Last Yr:	Not reported
Chronic:	True
Acute:	Not reported
Fire:	True
Gas:	Not reported
Liquid:	Not reported
Mixture:	Not reported
Pressure:	Not reported
Pure:	Not reported
Reactive:	Not reported
Solid:	Not reported
State Label Code:	VT2010
Trade Secret:	Not reported

Chemical Location:

Facility ID:	FATR20105EC2HZ00CVGD
Chemical ID:	CVTR20105EE6FG006ERZ
Reported Year:	2010
Location:	Confidential.
Amount:	Not reported
Amount Unit:	pounds
Type:	Other
Pressure:	Ambient pressure
Temperature:	Ambient temperature
Last Modified:	5/15/2008

Chem Inventory:

Facility ID:	FATR20105EC2HZ00CVGD
Chem Inv Record ID:	CVTR20105EE6R000BNJV
Chemical Name:	PETROLEUM HC ALIPHATIC C-5
CAS NUMBER:	26813-14-9
EHS Chemical:	Not reported

MOORE CO FULFLEX OF VERMONT DIV (Continued) **1000885135**

Reported Year: 2010
Last Modified: 3/28/2011
Avg Amount: Not reported
Days On Site: 365
Max Amount: Not reported
Max Amt Container: Not reported
Chem Same As Last Yr: Not reported
Chronic: True
Acute: Not reported
Fire: Not reported
Gas: Not reported
Liquid: Not reported
Mixture: True
Pressure: Not reported
Pure: Not reported
Reactive: Not reported
Solid: True
State Label Code: VT2010
Trade Secret: Not reported

Chemical Location:
Facility ID: FATR20105EC2HZ00CVGD
Chemical ID: CVTR20105EE6R000BNJV
Reported Year: 2010
Location: Confidential.
Amount: Not reported
Amount Unit: pounds
Type: Bag
Pressure: Ambient pressure
Temperature: Ambient temperature
Last Modified: 5/15/2008

Chem Inventory:
Facility ID: FATR20105EC2HZ00CVGD
Chem Inv Record ID: CVTR20105ECC08015N7Z
Chemical Name: CALCIUM CARBONATE
CAS NUMBER: 1317-65-3
EHS Chemical: Not reported
Reported Year: 2010
Last Modified: 3/28/2011
Avg Amount: Not reported
Days On Site: 365
Max Amount: Not reported
Max Amt Container: Not reported
Chem Same As Last Yr: Not reported
Chronic: True
Acute: Not reported
Fire: Not reported
Gas: Not reported
Liquid: Not reported
Mixture: Not reported
Pressure: Not reported
Pure: True
Reactive: Not reported
Solid: True
State Label Code: VT2010
Trade Secret: Not reported

MOORE CO FULFLEX OF VERMONT DIV (Continued) **1000885135**

Chemical Location:

Facility ID:	FATR20105EC2HZ00CVGD
Chemical ID:	CVTR20105ECC08015N7Z
Reported Year:	2010
Location:	Confidential.
Amount:	Not reported
Amount Unit:	pounds
Type:	Bag
Pressure:	Ambient pressure
Temperature:	Ambient temperature
Last Modified:	5/15/2008

Chem Inventory:

Facility ID:	FATR20105EC2HZ00CVGD
Chem Inv Record ID:	CVTR20105ECDBA01TM8Z
Chemical Name:	MAGNESIUM OXIDE
CAS NUMBER:	1309-48-4
EHS Chemical:	Not reported
Reported Year:	2010
Last Modified:	3/28/2011
Avg Amount:	Not reported
Days On Site:	365
Max Amount:	Not reported
Max Amt Container:	Not reported
Chem Same As Last Yr:	Not reported
Chronic:	True
Acute:	Not reported
Fire:	Not reported
Gas:	Not reported
Liquid:	Not reported
Mixture:	Not reported
Pressure:	Not reported
Pure:	True
Reactive:	Not reported
Solid:	True
State Label Code:	VT2010
Trade Secret:	Not reported

Chemical Location:

Facility ID:	FATR20105EC2HZ00CVGD
Chemical ID:	CVTR20105ECDBA01TM8Z
Reported Year:	2010
Location:	Confidential.
Amount:	Not reported
Amount Unit:	pounds
Type:	Bag
Pressure:	Ambient pressure
Temperature:	Ambient temperature
Last Modified:	5/15/2008

Chem Inventory:

Facility ID:	FATR20105EC2HZ00CVGD
Chem Inv Record ID:	CVTR20105EE6CU0044RE
Chemical Name:	ZINC OXIDE
CAS NUMBER:	1314-13-2
EHS Chemical:	Not reported

MOORE CO FULFLEX OF VERMONT DIV (Continued) **1000885135**

Reported Year:	2010
Last Modified:	3/28/2011
Avg Amount:	Not reported
Days On Site:	365
Max Amount:	Not reported
Max Amt Container:	Not reported
Chem Same As Last Yr:	Not reported
Chronic:	True
Acute:	Not reported
Fire:	Not reported
Gas:	Not reported
Liquid:	Not reported
Mixture:	True
Pressure:	Not reported
Pure:	True
Reactive:	Not reported
Solid:	True
State Label Code:	VT2010
Trade Secret:	Not reported

Chemical Location:

Facility ID:	FATR20105EC2HZ00CVGD
Chemical ID:	CVTR20105EE6CU0044RE
Reported Year:	2010
Location:	Confidential.
Amount:	Not reported
Amount Unit:	pounds
Type:	Bag
Pressure:	Ambient pressure
Temperature:	Ambient temperature
Last Modified:	5/15/2008

Chem Inventory:

Facility ID:	FATR20105EC2HZ00CVGD
Chem Inv Record ID:	CVTR20105EE69B0023Q6
Chemical Name:	MINERAL SEAL OIL
CAS NUMBER:	64741-44-2
EHS Chemical:	Not reported
Reported Year:	2010
Last Modified:	3/28/2011
Avg Amount:	Not reported
Days On Site:	365
Max Amount:	Not reported
Max Amt Container:	Not reported
Chem Same As Last Yr:	Not reported
Chronic:	True
Acute:	Not reported
Fire:	Not reported
Gas:	Not reported
Liquid:	True
Mixture:	Not reported
Pressure:	Not reported
Pure:	True
Reactive:	Not reported
Solid:	Not reported
State Label Code:	VT2010
Trade Secret:	Not reported

MOORE CO FULFLEX OF VERMONT DIV (Continued) **1000885135**

Chemical Location:

Facility ID:	FATR20105EC2HZ00CVGD
Chemical ID:	CVTR20105EE69B0023Q6
Reported Year:	2010
Location:	Confidential.
Amount:	Not reported
Amount Unit:	pounds
Type:	Steel Drum
Pressure:	Ambient pressure
Temperature:	Ambient temperature
Last Modified:	5/15/2008

Chem Inventory:

Facility ID:	FATR20105EC2HZ00CVGD
Chem Inv Record ID:	CVTR20105EE7J200T32N
Chemical Name:	SILICON DIOXIDE
CAS NUMBER:	63231-67-4
EHS Chemical:	Not reported
Reported Year:	2010
Last Modified:	3/28/2011
Avg Amount:	Not reported
Days On Site:	365
Max Amount:	Not reported
Max Amt Container:	Not reported
Chem Same As Last Yr:	Not reported
Chronic:	True
Acute:	True
Fire:	Not reported
Gas:	Not reported
Liquid:	Not reported
Mixture:	Not reported
Pressure:	Not reported
Pure:	True
Reactive:	Not reported
Solid:	True
State Label Code:	VT2010
Trade Secret:	Not reported

Chemical Location:

Facility ID:	FATR20105EC2HZ00CVGD
Chemical ID:	CVTR20105EE7J200T32N
Reported Year:	2010
Location:	Confidential.
Amount:	Not reported
Amount Unit:	pounds
Type:	Bag
Pressure:	Ambient pressure
Temperature:	Ambient temperature
Last Modified:	5/15/2008

Chem Inventory:

Facility ID:	FATR20105EC2HZ00CVGD
Chem Inv Record ID:	CVTR20105EEAKF01VHDZ
Chemical Name:	TETRAMETHYLTHIURAM DISULFIDE
CAS NUMBER:	137-26-8
EHS Chemical:	Not reported

MOORE CO FULFLEX OF VERMONT DIV (Continued) **1000885135**

Reported Year:	2010
Last Modified:	3/28/2011
Avg Amount:	Not reported
Days On Site:	365
Max Amount:	Not reported
Max Amt Container:	Not reported
Chem Same As Last Yr:	Not reported
Chronic:	True
Acute:	Not reported
Fire:	Not reported
Gas:	Not reported
Liquid:	Not reported
Mixture:	True
Pressure:	Not reported
Pure:	Not reported
Reactive:	Not reported
Solid:	True
State Label Code:	VT2010
Trade Secret:	Not reported

Chemical Location:

Facility ID:	FATR20105EC2HZ00CVGD
Chemical ID:	CVTR20105EEAKF01VHDZ
Reported Year:	2010
Location:	Confidential.
Amount:	Not reported
Amount Unit:	pounds
Type:	Bag
Pressure:	Ambient pressure
Temperature:	Ambient temperature
Last Modified:	5/15/2008

Chem Inventory:

Facility ID:	FATR20105EC2HZ00CVGD
Chem Inv Record ID:	CVTR20105EE72800HDC3
Chemical Name:	PHENOL-4-METHYL REACTION PRODUCT
CAS NUMBER:	68610-51-5
EHS Chemical:	Not reported
Reported Year:	2010
Last Modified:	3/28/2011
Avg Amount:	Not reported
Days On Site:	365
Max Amount:	Not reported
Max Amt Container:	Not reported
Chem Same As Last Yr:	Not reported
Chronic:	Not reported
Acute:	True
Fire:	True
Gas:	Not reported
Liquid:	Not reported
Mixture:	Not reported
Pressure:	Not reported
Pure:	True
Reactive:	Not reported
Solid:	True
State Label Code:	VT2010
Trade Secret:	Not reported

MOORE CO FULFLEX OF VERMONT DIV (Continued) **1000885135**

Chemical Location:

Facility ID:	FATR20105EC2HZ00CVGD
Chemical ID:	CVTR20105EE72800HDC3
Reported Year:	2010
Location:	Confidential.
Amount:	Not reported
Amount Unit:	pounds
Type:	Bag
Pressure:	Ambient pressure
Temperature:	Ambient temperature
Last Modified:	5/15/2008

Chem Inventory:

Facility ID:	FATR20105EC2HZ00CVGD
Chem Inv Record ID:	CVTR20105EE7FJ00RVZB
Chemical Name:	SILICONE EMULSION
CAS NUMBER:	9036-19-5
EHS Chemical:	Not reported
Reported Year:	2010
Last Modified:	3/28/2011
Avg Amount:	Not reported
Days On Site:	365
Max Amount:	Not reported
Max Amt Container:	Not reported
Chem Same As Last Yr:	Not reported
Chronic:	True
Acute:	Not reported
Fire:	Not reported
Gas:	Not reported
Liquid:	True
Mixture:	True
Pressure:	Not reported
Pure:	Not reported
Reactive:	Not reported
Solid:	Not reported
State Label Code:	VT2010
Trade Secret:	Not reported

Chemical Location:

Facility ID:	FATR20105EC2HZ00CVGD
Chemical ID:	CVTR20105EE7FJ00RVZB
Reported Year:	2010
Location:	Confidential.
Amount:	Not reported
Amount Unit:	pounds
Type:	Steel Drum
Pressure:	Ambient pressure
Temperature:	Ambient temperature
Last Modified:	5/15/2008

Chem Inventory:

Facility ID:	FATR20105EC2HZ00CVGD
Chem Inv Record ID:	CVTR20105EE7NN00V21C
Chemical Name:	STEARIC ACID
CAS NUMBER:	57-11-4
EHS Chemical:	Not reported

MOORE CO FULFLEX OF VERMONT DIV (Continued) **1000885135**

Reported Year: 2010
Last Modified: 3/28/2011
Avg Amount: Not reported
Days On Site: 365
Max Amount: Not reported
Max Amt Container: Not reported
Chem Same As Last Yr: Not reported
Chronic: True
Acute: Not reported
Fire: True
Gas: Not reported
Liquid: Not reported
Mixture: True
Pressure: Not reported
Pure: True
Reactive: Not reported
Solid: True
State Label Code: VT2010
Trade Secret: Not reported

Chemical Location:
Facility ID: FATR20105EC2HZ00CVGD
Chemical ID: CVTR20105EE7NN00V21C
Reported Year: 2010
Location: Confidential.
Amount: Not reported
Amount Unit: pounds
Type: Bag
Pressure: Ambient pressure
Temperature: Ambient temperature
Last Modified: 5/15/2008

Chem Inventory:
Facility ID: FATR20105EC2HZ00CVGD
Chem Inv Record ID: CVTR20105ECC8J01BU3B
Chemical Name: MIXTURE COLOR MB OTHER
CAS NUMBER: Not reported
EHS Chemical: Not reported
Reported Year: 2010
Last Modified: 3/28/2011
Avg Amount: Not reported
Days On Site: 365
Max Amount: Not reported
Max Amt Container: Not reported
Chem Same As Last Yr: Not reported
Chronic: True
Acute: Not reported
Fire: Not reported
Gas: Not reported
Liquid: Not reported
Mixture: True
Pressure: Not reported
Pure: True
Reactive: Not reported
Solid: True
State Label Code: VT2010
Trade Secret: Not reported

MOORE CO FULFLEX OF VERMONT DIV (Continued) **1000885135**

Chemical Location:

Facility ID:	FATR20105EC2HZ00CVGD
Chemical ID:	CVTR20105ECC8J01BU3B
Reported Year:	2010
Location:	Confidential.
Amount:	Not reported
Amount Unit:	pounds
Type:	Box
Pressure:	Ambient pressure
Temperature:	Ambient temperature
Last Modified:	5/15/2008

Chem Inventory:

Facility ID:	FATR20105EC2HZ00CVGD
Chem Inv Record ID:	CVTR20105EEA1D01KW6D
Chemical Name:	ZINC DIBENZYL DITHIO CARBAMATE
CAS NUMBER:	14726-36-4
EHS Chemical:	Not reported
Reported Year:	2010
Last Modified:	3/28/2011
Avg Amount:	Not reported
Days On Site:	365
Max Amount:	Not reported
Max Amt Container:	Not reported
Chem Same As Last Yr:	Not reported
Chronic:	True
Acute:	Not reported
Fire:	Not reported
Gas:	Not reported
Liquid:	Not reported
Mixture:	True
Pressure:	Not reported
Pure:	Not reported
Reactive:	Not reported
Solid:	True
State Label Code:	VT2010
Trade Secret:	Not reported

Chemical Location:

Facility ID:	FATR20105EC2HZ00CVGD
Chemical ID:	CVTR20105EEA1D01KW6D
Reported Year:	2010
Location:	Confidential.
Amount:	Not reported
Amount Unit:	pounds
Type:	Bag
Pressure:	Ambient pressure
Temperature:	Ambient temperature
Last Modified:	5/15/2008

Chem Inventory:

Facility ID:	FATR20105EC2HZ00CVGD
Chem Inv Record ID:	CVTR20105EEAG401TMDQ
Chemical Name:	TETRA METHYL THIRUAM MONO SULFIDE
CAS NUMBER:	97-74-5
EHS Chemical:	Not reported

MOORE CO FULFLEX OF VERMONT DIV (Continued) **1000885135**

Reported Year: 2010
Last Modified: 3/28/2011
Avg Amount: Not reported
Days On Site: 365
Max Amount: Not reported
Max Amt Container: Not reported
Chem Same As Last Yr: Not reported
Chronic: True
Acute: Not reported
Fire: True
Gas: Not reported
Liquid: Not reported
Mixture: True
Pressure: Not reported
Pure: Not reported
Reactive: Not reported
Solid: True
State Label Code: VT2010
Trade Secret: Not reported

Chemical Location:
Facility ID: FATR20105EC2HZ00CVGD
Chemical ID: CVTR20105EEAG401TMDQ
Reported Year: 2010
Location: Confidential.
Amount: Not reported
Amount Unit: pounds
Type: Bag
Pressure: Ambient pressure
Temperature: Ambient temperature
Last Modified: 5/15/2008

Chem Inventory:
Facility ID: FATR20105EC2HZ00CVGD
Chem Inv Record ID: CVTR20105ECCE701DR5G
Chemical Name: N-CYCLOHEXYL-2 BENZOTHIAZOLE
CAS NUMBER: 95-33-0
EHS Chemical: Not reported
Reported Year: 2010
Last Modified: 3/28/2011
Avg Amount: Not reported
Days On Site: 365
Max Amount: Not reported
Max Amt Container: Not reported
Chem Same As Last Yr: Not reported
Chronic: True
Acute: Not reported
Fire: True
Gas: Not reported
Liquid: Not reported
Mixture: True
Pressure: Not reported
Pure: True
Reactive: Not reported
Solid: True
State Label Code: VT2010
Trade Secret: Not reported

MOORE CO FULFLEX OF VERMONT DIV (Continued) **1000885135**

Chemical Location:

Facility ID:	FATR20105EC2HZ00CVGD
Chemical ID:	CVTR20105ECCE701DR5G
Reported Year:	2010
Location:	Confidential.
Amount:	Not reported
Amount Unit:	pounds
Type:	Bag
Pressure:	Ambient pressure
Temperature:	Ambient temperature
Last Modified:	5/15/2008

Chem Inventory:

Facility ID:	FATR20105EC2HZ00CVGD
Chem Inv Record ID:	CVTR20105ECCJT01FPU2
Chemical Name:	N,N-(DI-2-NAPHTHYL)-P-PHENYLENE
CAS NUMBER:	93-46-9
EHS Chemical:	Not reported
Reported Year:	2010
Last Modified:	3/28/2011
Avg Amount:	Not reported
Days On Site:	365
Max Amount:	Not reported
Max Amt Container:	Not reported
Chem Same As Last Yr:	Not reported
Chronic:	True
Acute:	True
Fire:	Not reported
Gas:	Not reported
Liquid:	Not reported
Mixture:	Not reported
Pressure:	Not reported
Pure:	True
Reactive:	Not reported
Solid:	True
State Label Code:	VT2010
Trade Secret:	Not reported

Chemical Location:

Facility ID:	FATR20105EC2HZ00CVGD
Chemical ID:	CVTR20105ECCJT01FPU2
Reported Year:	2010
Location:	Confidential.
Amount:	Not reported
Amount Unit:	pounds
Type:	Bag
Pressure:	Ambient pressure
Temperature:	Ambient temperature
Last Modified:	5/15/2008

Chem Inventory:

Facility ID:	FATR20105EC2HZ00CVGD
Chem Inv Record ID:	CVTR20105EE7R900XB2C
Chemical Name:	SULFUR
CAS NUMBER:	7704-34-9
EHS Chemical:	Not reported

MOORE CO FULFLEX OF VERMONT DIV (Continued) **1000885135**

Reported Year:	2010
Last Modified:	3/28/2011
Avg Amount:	Not reported
Days On Site:	365
Max Amount:	Not reported
Max Amt Container:	Not reported
Chem Same As Last Yr:	Not reported
Chronic:	True
Acute:	Not reported
Fire:	True
Gas:	Not reported
Liquid:	Not reported
Mixture:	True
Pressure:	True
Pure:	True
Reactive:	Not reported
Solid:	True
State Label Code:	VT2010
Trade Secret:	Not reported

Chemical Location:

Facility ID:	FATR20105EC2HZ00CVGD
Chemical ID:	CVTR20105EE7R900XB2C
Reported Year:	2010
Location:	Confidential.
Amount:	Not reported
Amount Unit:	pounds
Type:	Bag
Pressure:	Ambient pressure
Temperature:	Ambient temperature
Last Modified:	5/15/2008

Chem Inventory:

Facility ID:	FATR20105EC2HZ00CVGD
Chem Inv Record ID:	CVTR20105ECDTY01Z11K
Chemical Name:	MERCAPTOBENZO THIAZOLE DISULFIDE
CAS NUMBER:	120-78-5
EHS Chemical:	Not reported
Reported Year:	2010
Last Modified:	3/28/2011
Avg Amount:	Not reported
Days On Site:	365
Max Amount:	Not reported
Max Amt Container:	Not reported
Chem Same As Last Yr:	Not reported
Chronic:	True
Acute:	True
Fire:	Not reported
Gas:	Not reported
Liquid:	Not reported
Mixture:	Not reported
Pressure:	Not reported
Pure:	True
Reactive:	Not reported
Solid:	True
State Label Code:	VT2010
Trade Secret:	Not reported

MOORE CO FULFLEX OF VERMONT DIV (Continued) **1000885135**

Chemical Location:

Facility ID:	FATR20105EC2HZ00CVGD
Chemical ID:	CVTR20105ECDTY01Z11K
Reported Year:	2010
Location:	Confidential.
Amount:	Not reported
Amount Unit:	pounds
Type:	Bag
Pressure:	Ambient pressure
Temperature:	Ambient temperature
Last Modified:	5/15/2008

Chem Inventory:

Facility ID:	FATR20105EC2HZ00CVGD
Chem Inv Record ID:	CVTR20105EE9KG01B4RG
Chemical Name:	TITANIUM DIOXIDE
CAS NUMBER:	13463-67-7
EHS Chemical:	Not reported
Reported Year:	2010
Last Modified:	3/28/2011
Avg Amount:	Not reported
Days On Site:	365
Max Amount:	Not reported
Max Amt Container:	Not reported
Chem Same As Last Yr:	Not reported
Chronic:	True
Acute:	Not reported
Fire:	Not reported
Gas:	Not reported
Liquid:	Not reported
Mixture:	Not reported
Pressure:	Not reported
Pure:	True
Reactive:	Not reported
Solid:	True
State Label Code:	VT2010
Trade Secret:	Not reported

Chemical Location:

Facility ID:	FATR20105EC2HZ00CVGD
Chemical ID:	CVTR20105EE9KG01B4RG
Reported Year:	2010
Location:	Confidential.
Amount:	Not reported
Amount Unit:	pounds
Type:	Bag
Pressure:	Ambient pressure
Temperature:	Ambient temperature
Last Modified:	5/15/2008

Chem Inventory:

Facility ID:	FATR20105EC2HZ00CVGD
Chem Inv Record ID:	CVTR20106DX78S0106LL
Chemical Name:	Flexographics Mixed Stock
CAS NUMBER:	Not reported
EHS Chemical:	Not reported

MOORE CO FULFLEX OF VERMONT DIV (Continued) **1000885135**

Reported Year:	2010
Last Modified:	3/28/2011
Avg Amount:	Not reported
Days On Site:	365
Max Amount:	Not reported
Max Amt Container:	Not reported
Chem Same As Last Yr:	Not reported
Chronic:	True
Acute:	Not reported
Fire:	Not reported
Gas:	Not reported
Liquid:	Not reported
Mixture:	True
Pressure:	Not reported
Pure:	Not reported
Reactive:	Not reported
Solid:	Not reported
State Label Code:	VT2010
Trade Secret:	Not reported

Chemical Location:

Facility ID:	FATR20105EC2HZ00CVGD
Chemical ID:	CVTR20106DX78S0106LL
Reported Year:	2010
Location:	Confidential
Amount:	Not reported
Amount Unit:	pounds
Type:	Tote bin
Pressure:	Ambient pressure
Temperature:	Ambient temperature
Last Modified:	3/24/2009

Chem Inventory:

Facility ID:	FATR20105EC2HZ00CVGD
Chem Inv Record ID:	CVTR20106DX7CT012NW6
Chemical Name:	Petroleum Hydrocarbon Wax
CAS NUMBER:	64742-43-4
EHS Chemical:	Not reported
Reported Year:	2010
Last Modified:	3/28/2011
Avg Amount:	Not reported
Days On Site:	365
Max Amount:	Not reported
Max Amt Container:	Not reported
Chem Same As Last Yr:	Not reported
Chronic:	True
Acute:	True
Fire:	Not reported
Gas:	Not reported
Liquid:	Not reported
Mixture:	True
Pressure:	Not reported
Pure:	Not reported
Reactive:	Not reported
Solid:	True
State Label Code:	VT2010
Trade Secret:	Not reported

MOORE CO FULFLEX OF VERMONT DIV (Continued) **1000885135**

Chemical Location:
- Facility ID: FATR20105EC2HZ00CVGD
- Chemical ID: CVTR20106DX7CT012NW6
- Reported Year: 2010
- Location: Confidential
- Amount: Not reported
- Amount Unit: pounds
- Type: Below ground tank
- Pressure: Ambient pressure
- Temperature: Ambient temperature
- Last Modified: 3/24/2009

Chem Inventory:
- Facility ID: FATR20105EC2HZ00CVGD
- Chem Inv Record ID: CVTR20105ECD1B01P0FK
- Chemical Name: GUANIDINE-N,N 1 BIS 2-METHYLPHENOL
- CAS NUMBER: 97-39-2
- EHS Chemical: Not reported
- Reported Year: 2010
- Last Modified: 3/28/2011
- Avg Amount: Not reported
- Days On Site: 365
- Max Amount: Not reported
- Max Amt Container: Not reported
- Chem Same As Last Yr: Not reported
- Chronic: True
- Acute: True
- Fire: Not reported
- Gas: Not reported
- Liquid: Not reported
- Mixture: True
- Pressure: Not reported
- Pure: True
- Reactive: Not reported
- Solid: True
- State Label Code: VT2010
- Trade Secret: Not reported

Chemical Location:
- Facility ID: FATR20105EC2HZ00CVGD
- Chemical ID: CVTR20105ECD1B01P0FK
- Reported Year: 2010
- Location: Confidential.
- Amount: Not reported
- Amount Unit: pounds
- Type: Bag
- Pressure: Ambient pressure
- Temperature: Ambient temperature
- Last Modified: 5/15/2008

Chem Inventory:
- Facility ID: FATR20105EC2HZ00CVGD
- Chem Inv Record ID: CVTR20105EE79900MGFF
- Chemical Name: POLYETHYLENE GLYCOL
- CAS NUMBER: 25322-68-3
- EHS Chemical: Not reported

MOORE CO FULFLEX OF VERMONT DIV (Continued) **1000885135**

Reported Year:	2010
Last Modified:	3/28/2011
Avg Amount:	Not reported
Days On Site:	365
Max Amount:	Not reported
Max Amt Container:	Not reported
Chem Same As Last Yr:	Not reported
Chronic:	True
Acute:	Not reported
Fire:	True
Gas:	Not reported
Liquid:	Not reported
Mixture:	True
Pressure:	Not reported
Pure:	True
Reactive:	Not reported
Solid:	True
State Label Code:	VT2010
Trade Secret:	Not reported

Chemical Location:

Facility ID:	FATR20105EC2HZ00CVGD
Chemical ID:	CVTR20105EE79900MGFF
Reported Year:	2010
Location:	Confidential.
Amount:	Not reported
Amount Unit:	pounds
Type:	Bag
Pressure:	Ambient pressure
Temperature:	Ambient temperature
Last Modified:	5/15/2008

Chem Inventory:

Facility ID:	FATR20105EC2HZ00CVGD
Chem Inv Record ID:	CVTR20105EE9A6017301
Chemical Name:	SYNTHETIC RUBBER STYRENE
CAS NUMBER:	9003-55-8
EHS Chemical:	Not reported
Reported Year:	2010
Last Modified:	3/28/2011
Avg Amount:	Not reported
Days On Site:	365
Max Amount:	Not reported
Max Amt Container:	Not reported
Chem Same As Last Yr:	Not reported
Chronic:	Not reported
Acute:	Not reported
Fire:	True
Gas:	Not reported
Liquid:	Not reported
Mixture:	True
Pressure:	Not reported
Pure:	True
Reactive:	Not reported
Solid:	True
State Label Code:	VT2010
Trade Secret:	Not reported

MOORE CO FULFLEX OF VERMONT DIV (Continued) **1000885135**

Chemical Location:

Facility ID:	FATR20105EC2HZ00CVGD
Chemical ID:	CVTR20105EE9A6017301
Reported Year:	2010
Location:	Confidential.
Amount:	Not reported
Amount Unit:	pounds
Type:	Bag
Pressure:	Ambient pressure
Temperature:	Ambient temperature
Last Modified:	5/15/2008

Chem Inventory:

Facility ID:	FATR20105EC2HZ00CVGD
Chem Inv Record ID:	CVTR20105EEBGW025QDE
Chemical Name:	ZINC, O-DIALKYL PHOSPHORODIHIORATE
CAS NUMBER:	MIXTURE
EHS Chemical:	Not reported
Reported Year:	2010
Last Modified:	3/28/2011
Avg Amount:	Not reported
Days On Site:	365
Max Amount:	Not reported
Max Amt Container:	Not reported
Chem Same As Last Yr:	Not reported
Chronic:	True
Acute:	True
Fire:	Not reported
Gas:	Not reported
Liquid:	Not reported
Mixture:	True
Pressure:	Not reported
Pure:	Not reported
Reactive:	Not reported
Solid:	True
State Label Code:	VT2010
Trade Secret:	Not reported

Chemical Location:

Facility ID:	FATR20105EC2HZ00CVGD
Chemical ID:	CVTR20105EEBGW025QDE
Reported Year:	2010
Location:	Confidential.
Amount:	Not reported
Amount Unit:	pounds
Type:	Bag
Pressure:	Ambient pressure
Temperature:	Ambient temperature
Last Modified:	5/15/2008

Chem Inventory:

Facility ID:	FATR20105EC2HZ00CVGD
Chem Inv Record ID:	CVTR20105ECDDR01VRJQ
Chemical Name:	MAGNESIUM SILICATE HYDRATE
CAS NUMBER:	14807-96-6
EHS Chemical:	Not reported

MOORE CO FULFLEX OF VERMONT DIV (Continued) **1000885135**

Reported Year:	2010
Last Modified:	3/28/2011
Avg Amount:	Not reported
Days On Site:	365
Max Amount:	Not reported
Max Amt Container:	Not reported
Chem Same As Last Yr:	Not reported
Chronic:	True
Acute:	Not reported
Fire:	Not reported
Gas:	Not reported
Liquid:	Not reported
Mixture:	True
Pressure:	Not reported
Pure:	True
Reactive:	Not reported
Solid:	True
State Label Code:	VT2010
Trade Secret:	Not reported

Chemical Location:

Facility ID:	FATR20105EC2HZ00CVGD
Chemical ID:	CVTR20105ECDDR01VRJQ
Reported Year:	2010
Location:	Confidential.
Amount:	Not reported
Amount Unit:	pounds
Type:	Bag
Pressure:	Ambient pressure
Temperature:	Ambient temperature
Last Modified:	5/15/2008

Chem Inventory:

Facility ID:	FATR20105EC2HZ00CVGD
Chem Inv Record ID:	CVTR201072QVJN0579N6
Chemical Name:	Triethanolamine on Silicone Dioxide
CAS NUMBER:	Mixture
EHS Chemical:	Not reported
Reported Year:	2010
Last Modified:	3/28/2011
Avg Amount:	Not reported
Days On Site:	365
Max Amount:	Not reported
Max Amt Container:	Not reported
Chem Same As Last Yr:	Not reported
Chronic:	True
Acute:	True
Fire:	Not reported
Gas:	Not reported
Liquid:	Not reported
Mixture:	True
Pressure:	Not reported
Pure:	Not reported
Reactive:	Not reported
Solid:	True
State Label Code:	VT2010
Trade Secret:	Not reported

MOORE CO FULFLEX OF VERMONT DIV (Continued) **1000885135**

Chemical Location:

Facility ID:	FATR20105EC2HZ00CVGD
Chemical ID:	CVTR201072QVJN0579N6
Reported Year:	2010
Location:	Confidential.
Amount:	Not reported
Amount Unit:	pounds
Type:	Box
Pressure:	Ambient pressure
Temperature:	Ambient temperature
Last Modified:	3/12/2010

Chem Inventory:

Facility ID:	FATR20105EC2HZ00CVGD
Chem Inv Record ID:	CVTR201072QVP005917Y
Chemical Name:	Aluminum Hydroxide
CAS NUMBER:	21645-51-2
EHS Chemical:	Not reported
Reported Year:	2010
Last Modified:	3/28/2011
Avg Amount:	Not reported
Days On Site:	365
Max Amount:	Not reported
Max Amt Container:	Not reported
Chem Same As Last Yr:	Not reported
Chronic:	True
Acute:	True
Fire:	Not reported
Gas:	Not reported
Liquid:	Not reported
Mixture:	True
Pressure:	Not reported
Pure:	Not reported
Reactive:	Not reported
Solid:	True
State Label Code:	VT2010
Trade Secret:	Not reported

Chemical Location:

Facility ID:	FATR20105EC2HZ00CVGD
Chemical ID:	CVTR201072QVP005917Y
Reported Year:	2010
Location:	Confidential.
Amount:	Not reported
Amount Unit:	pounds
Type:	Bag
Pressure:	Ambient pressure
Temperature:	Ambient temperature
Last Modified:	3/12/2010

Chem Inventory:

Facility ID:	FATR20105EC2HZ00CVGD
Chem Inv Record ID:	CVTR20105ECCU301KR8G
Chemical Name:	DODECYLBENZINESULFONIC ACID
CAS NUMBER:	27176-87-0
EHS Chemical:	Not reported

MOORE CO FULFLEX OF VERMONT DIV (Continued) **1000885135**

Reported Year:	2010
Last Modified:	3/28/2011
Avg Amount:	Not reported
Days On Site:	365
Max Amount:	Not reported
Max Amt Container:	Not reported
Chem Same As Last Yr:	Not reported
Chronic:	True
Acute:	True
Fire:	Not reported
Gas:	Not reported
Liquid:	Not reported
Mixture:	True
Pressure:	Not reported
Pure:	Not reported
Reactive:	Not reported
Solid:	True
State Label Code:	VT2010
Trade Secret:	Not reported

Chemical Location:

Facility ID:	FATR20105EC2HZ00CVGD
Chemical ID:	CVTR20105ECCU301KR8G
Reported Year:	2010
Location:	Confidential.
Amount:	Not reported
Amount Unit:	pounds
Type:	Fiber drum
Pressure:	Ambient pressure
Temperature:	Ambient temperature
Last Modified:	5/15/2008

Chem Inventory:

Facility ID:	FATR20105EC2HZ00CVGD
Chem Inv Record ID:	CVTR20105EEACV01RTV3
Chemical Name:	2.2 DIBENZAMIDO DIPHENYLDISULFIDE
CAS NUMBER:	Not reported
EHS Chemical:	Not reported
Reported Year:	2010
Last Modified:	3/28/2011
Avg Amount:	Not reported
Days On Site:	365
Max Amount:	Not reported
Max Amt Container:	Not reported
Chem Same As Last Yr:	Not reported
Chronic:	True
Acute:	Not reported
Fire:	Not reported
Gas:	Not reported
Liquid:	Not reported
Mixture:	True
Pressure:	Not reported
Pure:	Not reported
Reactive:	Not reported
Solid:	True
State Label Code:	VT2010
Trade Secret:	Not reported

MOORE CO FULFLEX OF VERMONT DIV (Continued) **1000885135**

Chemical Location:

Facility ID:	FATR20105EC2HZ00CVGD
Chemical ID:	CVTR20105EEACV01RTV3
Reported Year:	2010
Location:	Confidential.
Amount:	Not reported
Amount Unit:	pounds
Type:	Bag
Pressure:	Ambient pressure
Temperature:	Ambient temperature
Last Modified:	5/15/2008

Chem Inventory:

Facility ID:	FATR20105EC2HZ00CVGD
Chem Inv Record ID:	CVTR201072QTUC04RV0V
Chemical Name:	Dialkyldthiophospate
CAS NUMBER:	6990-43-8
EHS Chemical:	Not reported
Reported Year:	2010
Last Modified:	3/28/2011
Avg Amount:	Not reported
Days On Site:	365
Max Amount:	Not reported
Max Amt Container:	Not reported
Chem Same As Last Yr:	Not reported
Chronic:	True
Acute:	True
Fire:	Not reported
Gas:	Not reported
Liquid:	Not reported
Mixture:	True
Pressure:	Not reported
Pure:	Not reported
Reactive:	Not reported
Solid:	True
State Label Code:	VT2010
Trade Secret:	Not reported

Chemical Location:

Facility ID:	FATR20105EC2HZ00CVGD
Chemical ID:	CVTR201072QTUC04RV0V
Reported Year:	2010
Location:	Confidential.
Amount:	Not reported
Amount Unit:	pounds
Type:	Bag
Pressure:	Ambient pressure
Temperature:	Ambient temperature
Last Modified:	3/12/2010

Contact:

Reported Year:	2011
Contact EMail:	Not reported
Contact Mail Addr:	36 Beach Street, P.O. Box 538
Contact Mail City,St,Zip:	Westerly, RI 02891
Contact Country:	USA

MOORE CO FULFLEX OF VERMONT DIV (Continued) **1000885135**

Contact Type:	Owner
Contact Name/Title:	The Moore Company Owner
Contact Last Modified:	10/22/2007

Contact:

Reported Year:	2011
Contact EMail:	Not reported
Contact Mail Addr:	32 Justin Holden Drive
Contact Mail City,St,Zip:	Brattleboro, VT 05301
Contact Country:	USA
Contact Type:	VP Operations
Contact Type:	Emergency Contact
Contact Type:	Regulatory Point of Contact
Contact Type:	Submitter
Contact Name/Title:	Donald Venice VP Operations
Contact Last Modified:	4/23/2012

Contact:

Reported Year:	2011
Contact EMail:	Not reported
Contact Mail Addr:	32 Justin Holden Drive
Contact Mail City,St,Zip:	Brattleboro, VT 05301
Contact Country:	USA
Contact Type:	Other
Contact Type:	Emergency Contact
Contact Name/Title:	Paul Greenleaf Plant Engineering
Contact Last Modified:	4/23/2012

49
West
1/4-1/2
0.255 mi.
1345 ft.

BOOK PRESS CLUB
BROWNE COURT AND WELLINGTON ROAD
BRATTLEBORO, VT 05301

US BROWNFIELDS **1016352234**
FINDS **N/A**

Relative:
Higher

Actual:
292 ft.

US BROWNFIELDS:

Property Name:	BOOK PRESS CLUB
Recipient Name:	Windham Regional Commission
Grant Type:	Assessment
Property Number:	Not reported
Parcel size:	18.2
Latitude:	42.88834
Longitude:	-72.551549
HCM Label:	Not reported
Map Scale:	Not reported
Point of Reference:	Not reported
Highlights:	Not reported
Datum:	Not reported
Acres Property ID:	14801
IC Data Access:	Not reported
Start Date:	Not reported
Redev Completition Date:	Not reported
Completed Date:	Not reported
Acres Cleaned Up:	Not reported
Cleanup Funding:	Not reported
Cleanup Funding Source:	Not reported
Assessment Funding:	Not reported
Assessment Funding Source:	Not reported
Redevelopment Funding:	Not reported
Redev. Funding Source:	Not reported

BOOK PRESS CLUB (Continued) **1016352234**

Redev. Funding Entity Name:	Not reported
Redevelopment Start Date:	Not reported
Assessment Funding Entity:	Not reported
Cleanup Funding Entity:	Not reported
Grant Type:	Hazardous
Accomplishment Type:	Phase I Environmental Assessment
Accomplishment Count:	0
Cooperative Agreement Number:	98124001
Start Date:	03/31/2002 00:00:00
Ownership Entity:	Not reported
Completion Date:	03/31/2002 00:00:00
Current Owner:	Not reported
Did Owner Change:	Not reported
Cleanup Required:	Not reported
Video Available:	Not reported
Photo Available:	Not reported
Institutional Controls Required:	Not reported
IC Category Proprietary Controls:	Not reported
IC Cat. Info. Devices:	Not reported
IC Cat. Gov. Controls:	Not reported
IC Cat. Enforcement Permit Tools:	Not reported
IC in place date:	Not reported
IC in place:	U
State/tribal program date:	Not reported
State/tribal program ID:	Not reported
State/tribal NFA date:	Not reported
Air contaminated:	Not reported
Air cleaned:	Not reported
Asbestos found:	Not reported
Asbestos cleaned:	Not reported
Controled substance found:	Not reported
Controled substance cleaned:	Not reported
Drinking water affected:	Not reported
Drinking water cleaned:	Not reported
Groundwater affected:	Not reported
Groundwater cleaned:	Not reported
Lead contaminant found:	Not reported
Lead cleaned up:	Not reported
No media affected:	Not reported
Unknown media affected:	Not reported
Other cleaned up:	Not reported
Other metals found:	Not reported
Other metals cleaned:	Not reported
Other contaminants found:	Not reported
Other contams found description:	Not reported
PAHs found:	Not reported
PAHs cleaned up:	Not reported
PCBs found:	Not reported
PCBs cleaned up:	Not reported
Petro products found:	Not reported
Petro products cleaned:	Not reported
Sediments found:	Not reported
Sediments cleaned:	Not reported
Soil affected:	Not reported
Soil cleaned up:	Not reported
Surface water cleaned:	Not reported
VOCs found:	Not reported

BOOK PRESS CLUB (Continued) **1016352234**

VOCs cleaned:	Not reported
Cleanup other description:	Not reported
Num. of cleanup and re-dev. jobs:	Not reported
Past use greenspace acreage:	Not reported
Past use residential acreage:	Not reported
Surface Water:	Not reported
Past use commercial acreage:	Not reported
Past use industrial acreage:	Not reported
Future use greenspace acreage:	Not reported
Future use residential acreage:	Not reported
Future use commercial acreage:	Not reported
Future use industrial acreage:	Not reported
Greenspace acreage and type:	Not reported
Superfund Fed. landowner flag:	Not reported
Arsenic cleaned up:	Not reported
Cadmium cleaned up:	Not reported
Chromium cleaned up:	Not reported
Copper cleaned up:	Not reported
Iron cleaned up:	Not reported
mercury cleaned up:	Not reported
Nickel Cleaned Up:	Not reported
No clean up:	Not reported
Pesticides cleaned up:	Not reported
Selenium cleaned up:	Not reported
SVOCs cleaned up:	Not reported
Unknown clean up:	Not reported
Arsenic contaminant found:	Not reported
Cadmium contaminant found:	Not reported
Chromium contaminant found:	Not reported
Copper contaminant found:	Not reported
Iron contaminant found:	Not reported
Mercury contaminant found:	Not reported
Nickel contaminant found:	Not reported
No contaminant found:	Not reported
Pesticides contaminant found:	Not reported
Selenium contaminant found:	Not reported
SVOCs contaminant found:	Not reported
Unknown contaminant found:	Not reported
Future Use: Multistory	Not reported
Media affected Bluiding Material:	Not reported
Media affected indoor air:	Not reported
Building material media cleaned up:	Not reported
Indoor air media cleaned up:	Not reported
Unknown media cleaned up:	Not reported
Past Use: Multistory	Not reported
Property Description:	agriculture, printing, bookbinding
Below Poverty Number:	3
Below Poverty Percent:	3.2%
Meidan Income:	574
Meidan Income Number:	18
Meidan Income Percent:	19.0%
Vacant Housing Number:	3
Vacant Housing Percent:	7.2%
Unemployed Number:	6
Unemployed Percent:	6.3%

BOOK PRESS CLUB (Continued) **1016352234**

FINDS:

Registry ID: 110039547201

Environmental Interest/Information System
US EPA Assessment, Cleanup and Redevelopment Exchange System (ACRES) is an federal online database for Brownfields Grantees to electronically submit data directly to EPA.

Click this hyperlink while viewing on your computer to access additional FINDS: detail in the EDR Site Report.

50
WSW
1/4-1/2
0.388 mi.
2051 ft.

ROUNTREE FORD SITE **VT SHWS** **S103872914**
RT 9 AND RT 5 **N/A**
BRATTLEBORO, VT

Relative:
Lower

Actual:
277 ft.

SHWS:

Facility ID:	982382
Source Type:	Waste Oil
Priority:	SMAC - Site Management Activities Completed
Staff:	John Schmeltzer
Closure Date:	09/01/1998
Site Use:	Business
site Status:	Not reported
Contamination:	Waste Oil
Institutional Control:	Not reported
Record Last Update:	04/22/2005
Project Status:	SMAC: Contaminated soils excavated at site (floor drain system and UST area). Based on the available information about the site, no additional work is required

Click here to access VT DEC Site:

K51
WSW
1/4-1/2
0.460 mi.
2429 ft.

BRATTLEBORO MOBIL **VT LUST** **S107777612**
1114 PUTNEY ROAD **VT SPILLS** **N/A**
BRATTLEBORO, VT 05301 **VT MANIFEST**
VT TIER 2

Site 1 of 3 in cluster K

Relative:
Lower

Actual:
275 ft.

LUST:

Facility ID:	890345
Source:	UST-Heating Oil
Closure Date:	Not reported
Priority:	LOW - Site with contamination to soils or groundwater, but no effect on sensitive receptors
Staff:	James Donaldson
Source:	UST-Heating Oil
Site Use:	Business
Site Status:	Not reported
Contamination:	Gasoline, Heating Oil
Institutional Control:	Not reported
Record Last Update:	08/01/2012
Project Status:	Gasoline UST release - ongoing dissolved phase GW impact. Annual monitoring 2008, next round fall 08. Fuel oil UST release - 450lbs of

BRATTLEBORO MOBIL (Continued) **S107777612**

fuel oil recovered, with no quantifiable free product remaining.

Click here to access VT DEC Site:

Facility ID:	890345
Source:	UST-Gasoline
Closure Date:	Not reported
Priority:	LOW - Site with contamination to soils or groundwater, but no effect on sensitive receptors
Staff:	James Donaldson
Source:	UST-Gasoline
Site Use:	Business
Site Status:	Not reported
Contamination:	Gasoline, Heating Oil
Institutional Control:	Not reported
Record Last Update:	08/01/2012
Project Status:	Gasoline UST release - ongoing dissolved phase GW impact. Annual monitoring 2008, next round fall 08. Fuel oil UST release - 450lbs of fuel oil recovered, with no quantifiable free product remaining.

Click here to access VT DEC Site:

SPILLS:

Year:	2014
Report #:	WMD103
Hazardous Site Number:	Not reported
Date Reported:	03/01/2014
Time Reported:	08:30:00
Complaint Taker:	Richard Spiese
Received From:	Not reported
Duty Officer:	Not reported
Reported By Name:	Not reported
Reported By Organization:	Not reported
Reported By Work Phone:	Not reported
Reported By Home Phone:	Not reported
Incident Code:	Not reported
Incident Type:	Fuel spilled during UST filling
Date Of Incident:	Not reported
Time Of Incident:	Not reported
Product:	Not reported
Quantity:	2 Gallons
Unit Of Measure:	Not reported
Responsible Party:	Abanaki
RP Address:	Not reported
RP City,St,Zip:	Not reported
RP Phone Work:	Not reported
RP Phone Home:	Not reported
RP EMail:	Not reported
EMail Sent Status:	Not reported
Case Assigned To:	Not reported
Surface Water Affected:	Not reported
Date Closed:	**03/03/2014**
Closure Desc:	Not reported
UST Facility Id:	Not reported
Lat/Long:	Not reported
Comments:	Fuel spilled during UST fill up. Abanaki PRP for spill.

BRATTLEBORO MOBIL (Continued) **S107777612**

Action: Facility personnel cleaned up.

Click here to access VT DEC Site:

VT MANIFEST:

Manifest ID:	003196033FLE
EPA Id:	VTD988370078
Facility Id:	VTR000517052
Facility Name:	ENPRO SERVICES OF VT INC
Mailing Name:	BRATTLEBORO MOBIL
Mailing Address:	PO BOX 2103
Mailing City,St,Zip:	BRATTLEBORO, VT 05301
Contact Phone:	6034484000 103
Contact Name:	FRED BOCKO
Trans1:	NYR000115733
T1 Name:	ENVIRONMENTAL PROD & SVCS OF VERMONT INC
Manifest Transporter City/State:	SYRACUSE NY
Dot Description:	RQ HAZARDOUS WASTE SOLID NOS 9 NA3077 PGIII (GASOLINE)
Additional Dot:	Not reported
Waste:	D018
Quantity:	675.00
Unit:	P
Date Shipped:	08/12/2010
Facility City:	WILLISTON
Facility State:	VT
Fac Date:	08/20/2010

TIER 2:

Report Year:	Not reported
Facility Name:	BRATTLEBORO MOBIL
Facility Id:	FATR20043JRAU101VTS9
Facility Dept:	Vermont- C-Store
Date Signed:	Not reported
Modification Date:	Not reported
Fee Total:	Not reported
Number Employees:	Not reported
Dike / Other Safeguard:	Not reported
Failed Validation:	Not reported
Fire District:	Not reported
Mail Address:	Not reported
Mail City,St,Zip:	Not reported
Mail Country:	Not reported
Lat/Long:	Not reported
Lat/Long Location Description:	Not reported
Lat Long Method:	Not reported
Submitted By:	Gary Thurston
Chem Same As Last Yr:	6600
Notes:	Not reported
Validation Report:	Not reported

Report Year:	2005
Facility Name:	BRATTLEBORO MOBIL
Facility Id:	FATR20053JRAU101VTS9
Facility Dept:	Vermont- C-Store
Date Signed:	2/7/2006

BRATTLEBORO MOBIL (Continued) **S107777612**

Modification Date:	4/7/2006
Fee Total:	60.00
Number Employees:	8
Dike / Other Safeguard:	Not reported
Failed Validation:	Not reported
Fire District:	Not reported
Mail Address:	Not reported
Mail City,St,Zip:	Not reported
Mail Country:	Not reported
Lat/Long:	Not reported
Lat/Long Location Description:	Not reported
Lat Long Method:	Not reported
Submitted By:	Gary Thurston
Chem Same As Last Yr:	Not reported
Notes:	Not reported
Validation Report:	Not reported

Report Year:	2005
Facility Name:	BRATTLEBORO MOBIL
Facility Id:	FATR20053JRAU101VTS9
Facility Dept:	Vermont- C-Store
Date Signed:	2/7/2006
Modification Date:	1/5/2007
Fee Total:	60.00
Number Employees:	8
Dike / Other Safeguard:	Not reported
Failed Validation:	Not reported
Fire District:	Not reported
Mail Address:	Not reported
Mail City,St,Zip:	Not reported
Mail Country:	Not reported
Lat/Long:	Not reported
Lat/Long Location Description:	Not reported
Lat Long Method:	Not reported
Submitted By:	Gary Thurston
Chem Same As Last Yr:	Not reported
Notes:	Not reported
Validation Report:	Not reported

Report Year:	2006
Facility Name:	BRATTLEBORO MOBIL
Facility Id:	FATR20063JRAU101VTS9
Facility Dept:	Vermont- C-Store
Date Signed:	2/6/2007
Modification Date:	05/29/07
Fee Total:	60
Number Employees:	8
Dike / Other Safeguard:	Not reported
Failed Validation:	Not reported
Fire District:	Not reported
Mail Address:	Not reported
Mail City,St,Zip:	0
Mail Country:	Not reported
Lat/Long:	Not reported
Lat/Long Location Description:	Not reported
Lat Long Method:	Not reported
Submitted By:	Gary Thurston

BRATTLEBORO MOBIL (Continued) **S107777612**

Chem Same As Last Yr: Not reported
Notes: Not reported
Validation Report: Not reported

Report Year: 2007
Facility Name: BRATTLEBORO MOBIL
Facility Id: FATR20073JRAU101VTS9
Facility Dept: Vermont- C-Store
Date Signed: 2/4/2008
Modification Date: 5/22/2008
Fee Total: 80.00
Number Employees: 8
Dike / Other Safeguard: Not reported
Failed Validation: Not reported
Fire District: Not reported
Mail Address: Not reported
Mail City,St,Zip: Not reported
Mail Country: Not reported
Lat/Long: Not reported
Lat/Long Location Description: Not reported
Lat Long Method: Not reported
Submitted By: Rose Bache
Chem Same As Last Yr: Not reported
Notes: Not reported
Validation Report: Not reported

Report Year: 2008
Facility Name: EXIT 3 MOBIL
Facility Id: FATR20086C8DXX00G9M7
Facility Dept: Not reported
Date Signed: 2/27/2009
Modification Date: 5/14/2009
Fee Total: 250
Number Employees: 8
Dike / Other Safeguard: Not reported
Failed Validation: Not reported
Fire District: Not reported
Mail Address: Not reported
Mail City,St,Zip: Not reported
Mail Country: Not reported
Lat/Long: Not reported
Lat/Long Location Description: Not reported
Lat Long Method: Not reported
Submitted By: Tom Frawley, President
Chem Same As Last Yr: Not reported
Notes: Not reported
Validation Report: Not reported

Report Year: 2009
Facility Name: EXIT 3 MOBIL
Facility Id: FATR20096C8DXX00G9M7
Facility Dept: Not reported
Date Signed: 2/1/2010
Modification Date: 4/22/2010
Fee Total: 250
Number Employees: 8
Dike / Other Safeguard: Not reported

BRATTLEBORO MOBIL (Continued) **S107777612**

Failed Validation:	Not reported
Fire District:	Not reported
Mail Address:	Not reported
Mail City,St,Zip:	Not reported
Mail Country:	Not reported
Lat/Long:	Not reported
Lat/Long Location Description:	Not reported
Lat Long Method:	Not reported
Submitted By:	Tom Frawley, President
Chem Same As Last Yr:	Not reported
Notes:	Not reported
Validation Report:	Not reported

Report Year:	2011
Facility Name:	EXIT 3 MOBIL
Facility Id:	FATR20116C8DXX00G9M7
Facility Dept:	Not reported
Date Signed:	Not reported
Modification Date:	4/11/2012
Fee Total:	250
Number Employees:	8
Dike / Other Safeguard:	Not reported
Failed Validation:	Not reported
Fire District:	Not reported
Mail Address:	Not reported
Mail City,St,Zip:	Not reported
Mail Country:	Not reported
Lat/Long:	Not reported
Lat/Long Location Description:	Not reported
Lat Long Method:	Not reported
Submitted By:	Tom Frawley, President
Chem Same As Last Yr:	Not reported
Notes:	Not reported
Validation Report:	Not reported

Report Year:	2015
Facility Name:	BRATTLEBORO MOBIL
Facility Id:	FATR20156C8DXX00G9M7
Facility Dept:	Not reported
Date Signed:	1/9/2017
Modification Date:	1/11/2017
Fee Total:	265
Number Employees:	4
Dike / Other Safeguard:	Not reported
Failed Validation:	Not reported
Fire District:	Not reported
Mail Address:	Not reported
Mail City,St,Zip:	Not reported
Mail Country:	Not reported
Lat/Long:	42.88483 / -72.55722
Lat/Long Location Description:	Not reported
Lat Long Method:	Not reported
Submitted By:	Tom Frawley, President
Chem Same As Last Yr:	Not reported
Notes:	changed name of station
Validation Report:	Not reported

BRATTLEBORO MOBIL (Continued) **S107777612**

Report Year:	2016
Facility Name:	BRATTLEBORO MOBIL
Facility Id:	FATR20166C8DXX00G9M7
Facility Dept:	Not reported
Date Signed:	1/9/2017
Modification Date:	1/28/2017
Fee Total:	200
Number Employees:	4
Dike / Other Safeguard:	Not reported
Failed Validation:	Not reported
Fire District:	Not reported
Mail Address:	Not reported
Mail City,St,Zip:	Not reported
Mail Country:	Not reported
Lat/Long:	42.88483 / -72.55722
Lat/Long Location Description:	Not reported
Lat Long Method:	Not reported
Submitted By:	Tom Frawley, President
Chem Same As Last Yr:	Not reported
Notes:	changed name of station
Validation Report:	Not reported

Chem Inventory:

Facility ID:	FATR20096C8DXX00G9M7
Chem Inv Record ID:	CVTR20096C8DXX00N9RT
Chemical Name:	FUELS, GASOLINE
CAS NUMBER:	8006-61-9
EHS Chemical:	Not reported
Reported Year:	2009
Last Modified:	2/1/2010
Avg Amount:	Not reported
Days On Site:	365
Max Amount:	Not reported
Max Amt Container:	60000
Chem Same As Last Yr:	True
Chronic:	True
Acute:	True
Fire:	True
Gas:	Not reported
Liquid:	True
Mixture:	Not reported
Pressure:	True
Pure:	True
Reactive:	True
Solid:	Not reported
State Label Code:	VT2009
Trade Secret:	Not reported

Chemical Location:

Facility ID:	FATR20096C8DXX00G9M7
Chemical ID:	CVTR20096C8DXX00N9RT
Reported Year:	2009
Location:	Front right corner of lot (middle tank)
Amount:	10000
Amount Unit:	gallons
Type:	Below ground tank
Pressure:	Ambient pressure

BRATTLEBORO MOBIL (Continued) **S107777612**

Temperature:	Ambient temperature
Last Modified:	2/1/2010
Facility ID:	FATR20096C8DXX00G9M7
Chemical ID:	CVTR20096C8DXX00N9RT
Reported Year:	2009
Location:	Front right corner of lot (left tank)
Amount:	10000
Amount Unit:	gallons
Type:	Below ground tank
Pressure:	Ambient pressure
Temperature:	Ambient temperature
Last Modified:	2/1/2010
Facility ID:	FATR20096C8DXX00G9M7
Chemical ID:	CVTR20096C8DXX00N9RT
Reported Year:	2009
Location:	Front right corner of lot (right tank)
Amount:	10000
Amount Unit:	gallons
Type:	Below ground tank
Pressure:	Ambient pressure
Temperature:	Ambient temperature
Last Modified:	2/1/2010

Chem Inventory:

Facility ID:	FATR20063JRAU101VTS9
Chem Inv Record ID:	CVTR20063JRB6K024MSJ
Chemical Name:	FUELS, GASOLINE
CAS NUMBER:	8006-61-9
EHS Chemical:	Not reported
Reported Year:	2006
Last Modified:	02/06/07
Avg Amount:	97280
Days On Site:	365
Max Amount:	194560
Max Amt Container:	72960
Chem Same As Last Yr:	True
Chronic:	True
Acute:	True
Fire:	True
Gas:	Not reported
Liquid:	True
Mixture:	True
Pressure:	Not reported
Pure:	Not reported
Reactive:	Not reported
Solid:	Not reported
State Label Code:	VT2006
Trade Secret:	Not reported

Chemical Location:

Facility ID:	FATR20063JRAU101VTS9
Chemical ID:	CVTR20063JRB6K024MSJ
Reported Year:	2006
Location:	East End of bldg S/U
Amount:	60800

BRATTLEBORO MOBIL (Continued) **S107777612**

Amount Unit:	pounds
Type:	Below ground tank
Pressure:	Ambient pressure
Temperature:	Ambient temperature
Last Modified:	02/06/07
Facility ID:	FATR20063JRAU101VTS9
Chemical ID:	CVTR20063JRB6K024MSJ
Reported Year:	2006
Location:	East End of Bldg R/U
Amount:	72960
Amount Unit:	pounds
Type:	Below ground tank
Pressure:	Ambient pressure
Temperature:	Ambient temperature
Last Modified:	02/06/07
Facility ID:	FATR20063JRAU101VTS9
Chemical ID:	CVTR20063JRB6K024MSJ
Reported Year:	2006
Location:	East End of Bldg Mid
Amount:	60800
Amount Unit:	pounds
Type:	Below ground tank
Pressure:	Ambient pressure
Temperature:	Ambient temperature
Last Modified:	02/06/07

Chemical Mixture:

Reported Year:	2006
Chemical Mix:	FUELS, GASOLINE
Percentage:	100
MiX CAS:	8006-61-9
MiX EHS:	Not reported
Weight Volume:	Vol
MiX Last Modified:	02/06/07

Chem Inventory:

Facility ID:	FATR20086C8DXX00G9M7
Chem Inv Record ID:	CVTR20086C8DXX00N9RT
Chemical Name:	FUELS, GASOLINE
CAS NUMBER:	8006-61-9
EHS Chemical:	Not reported
Reported Year:	2008
Last Modified:	2/27/2009
Avg Amount:	Not reported
Days On Site:	365
Max Amount:	Not reported
Max Amt Container:	60000
Chem Same As Last Yr:	Not reported
Chronic:	True
Acute:	True
Fire:	True
Gas:	Not reported
Liquid:	True
Mixture:	Not reported

BRATTLEBORO MOBIL (Continued) **S107777612**

Pressure:	True
Pure:	True
Reactive:	True
Solid:	Not reported
State Label Code:	VT2008
Trade Secret:	Not reported

Chemical Location:

Facility ID:	FATR20086C8DXX00G9M7
Chemical ID:	CVTR20086C8DXX00N9RT
Reported Year:	2008
Location:	Front right corner of lot (right tank)
Amount:	10000
Amount Unit:	gallons
Type:	Below ground tank
Pressure:	Ambient pressure
Temperature:	Ambient temperature
Last Modified:	2/27/2009

Facility ID:	FATR20086C8DXX00G9M7
Chemical ID:	CVTR20086C8DXX00N9RT
Reported Year:	2008
Location:	Front right corner of lot (middle tank)
Amount:	10000
Amount Unit:	gallons
Type:	Below ground tank
Pressure:	Ambient pressure
Temperature:	Ambient temperature
Last Modified:	2/27/2009

Facility ID:	FATR20086C8DXX00G9M7
Chemical ID:	CVTR20086C8DXX00N9RT
Reported Year:	2008
Location:	Front right corner of lot (left tank)
Amount:	10000
Amount Unit:	gallons
Type:	Below ground tank
Pressure:	Ambient pressure
Temperature:	Ambient temperature
Last Modified:	2/27/2009

Chem Inventory:

Facility ID:	FATR20053JRAU101VTS9
Chem Inv Record ID:	CVTR20053JRB6K024MSJ
Chemical Name:	FUELS, GASOLINE
CAS NUMBER:	8006-61-9
EHS Chemical:	Not reported
Reported Year:	2005
Last Modified:	2/7/2006
Avg Amount:	75000
Days On Site:	365
Max Amount:	85000
Max Amt Container:	72000
Chem Same As Last Yr:	True
Chronic:	True
Acute:	True
Fire:	True

BRATTLEBORO MOBIL (Continued) **S107777612**

Gas:	Not reported
Liquid:	True
Mixture:	True
Pressure:	Not reported
Pure:	Not reported
Reactive:	Not reported
Solid:	Not reported
State Label Code:	VT2005
Trade Secret:	Not reported

Chemical Location:

Facility ID:	FATR20053JRAU101VTS9
Chemical ID:	CVTR20053JRB6K024MSJ
Reported Year:	2005
Location:	East end of Bldg
Amount:	30000
Amount Unit:	gallons
Type:	Below ground tank
Pressure:	Ambient pressure
Temperature:	Ambient temperature
Last Modified:	2/7/2006

Chemical Mixture:

Reported Year:	2005
Chemical Mix:	FUELS, GASOLINE
Percentage:	100
MiX CAS:	8006-61-9
MiX EHS:	Not reported
Weight Volume:	Vol
MiX Last Modified:	2/7/2006

Chem Inventory:

Facility ID:	FATR20166C8DXX00G9M7
Chem Inv Record ID:	CVTR20167TMEHQ001BZ6
Chemical Name:	DIESEL FUEL
CAS NUMBER:	68476-34-6
EHS Chemical:	No
Reported Year:	2011
Last Modified:	1/28/2017
Avg Amount:	64350
Days On Site:	365
Max Amount:	64350
Max Amt Container:	64350
Chem Same As Last Yr:	Not reported
Chronic:	True
Acute:	True
Fire:	True
Gas:	Not reported
Liquid:	True
Mixture:	Not reported
Pressure:	True
Pure:	True
Reactive:	True
Solid:	Not reported
State Label Code:	VT2016
Trade Secret:	Not reported

BRATTLEBORO MOBIL (Continued) **S107777612**

Chemical Location:

Facility ID:	FATR20166C8DXX00G9M7
Chemical ID:	CVTR20167TMEHQ001BZ6
Reported Year:	2011
Location:	West side
Amount:	64350
Amount Unit:	pounds
Type:	Below ground tank
Pressure:	Ambient pressure
Temperature:	Ambient temperature
Last Modified:	1/28/2017

Chem Inventory:

Facility ID:	FATR20166C8DXX00G9M7
Chem Inv Record ID:	CVTR20166C8DXX00N9RT
Chemical Name:	FUELS, GASOLINE
CAS NUMBER:	8006-61-9
EHS Chemical:	No
Reported Year:	2011
Last Modified:	1/28/2017
Avg Amount:	85000
Days On Site:	365
Max Amount:	85000
Max Amt Container:	85000
Chem Same As Last Yr:	Not reported
Chronic:	True
Acute:	True
Fire:	True
Gas:	Not reported
Liquid:	True
Mixture:	Not reported
Pressure:	True
Pure:	True
Reactive:	True
Solid:	Not reported
State Label Code:	VT2016
Trade Secret:	Not reported

Chemical Location:

Facility ID:	FATR20166C8DXX00G9M7
Chemical ID:	CVTR20166C8DXX00N9RT
Reported Year:	2011
Location:	Front right corner of lot (middle tank)
Amount:	10000
Amount Unit:	gallons
Type:	Below ground tank
Pressure:	Ambient pressure
Temperature:	Ambient temperature
Last Modified:	1/28/2017

Facility ID:	FATR20166C8DXX00G9M7
Chemical ID:	CVTR20166C8DXX00N9RT
Reported Year:	2011
Location:	Front right corner of lot (right tank)
Amount:	12000
Amount Unit:	gallons
Type:	Below ground tank

BRATTLEBORO MOBIL (Continued) **S107777612**

Pressure: Ambient pressure
Temperature: Ambient temperature
Last Modified: 1/28/2017

Chem Inventory:
Facility ID: FATR20156C8DXX00G9M7
Chem Inv Record ID: CVTR20157TMEHQ001BZ6
Chemical Name: DIESEL FUEL
CAS NUMBER: 68476-34-6
EHS Chemical: No
Reported Year: 2011
Last Modified: 1/9/2017
Avg Amount: Not reported
Days On Site: 365
Max Amount: Not reported
Max Amt Container: 64350
Chem Same As Last Yr: Not reported
Chronic: True
Acute: True
Fire: True
Gas: Not reported
Liquid: True
Mixture: Not reported
Pressure: True
Pure: True
Reactive: True
Solid: Not reported
State Label Code: VT2015
Trade Secret: Not reported

Chemical Location:
Facility ID: FATR20156C8DXX00G9M7
Chemical ID: CVTR20157TMEHQ001BZ6
Reported Year: 2011
Location: West side
Amount: 64350
Amount Unit: pounds
Type: Below ground tank
Pressure: Ambient pressure
Temperature: Ambient temperature
Last Modified: 1/9/2017

Chem Inventory:
Facility ID: FATR20156C8DXX00G9M7
Chem Inv Record ID: CVTR20156C8DXX00N9RT
Chemical Name: FUELS, GASOLINE
CAS NUMBER: 8006-61-9
EHS Chemical: No
Reported Year: 2011
Last Modified: 1/9/2017
Avg Amount: Not reported
Days On Site: 365
Max Amount: Not reported
Max Amt Container: 85000
Chem Same As Last Yr: Not reported
Chronic: True
Acute: True

BRATTLEBORO MOBIL (Continued) **S107777612**

Fire:	True
Gas:	Not reported
Liquid:	True
Mixture:	Not reported
Pressure:	True
Pure:	True
Reactive:	True
Solid:	Not reported
State Label Code:	VT2015
Trade Secret:	Not reported

Chemical Location:

Facility ID:	FATR20156C8DXX00G9M7
Chemical ID:	CVTR20156C8DXX00N9RT
Reported Year:	2011
Location:	Front right corner of lot (middle tank)
Amount:	10000
Amount Unit:	gallons
Type:	Below ground tank
Pressure:	Ambient pressure
Temperature:	Ambient temperature
Last Modified:	1/9/2017

Facility ID:	FATR20156C8DXX00G9M7
Chemical ID:	CVTR20156C8DXX00N9RT
Reported Year:	2011
Location:	Front right corner of lot (right tank)
Amount:	12000
Amount Unit:	gallons
Type:	Below ground tank
Pressure:	Ambient pressure
Temperature:	Ambient temperature
Last Modified:	1/9/2017

Chem Inventory:

Facility ID:	FATR20116C8DXX00G9M7
Chem Inv Record ID:	CVTR20117TMEHQ001BZ6
Chemical Name:	DIESEL FUEL
CAS NUMBER:	68476-34-6
EHS Chemical:	Not reported
Reported Year:	2011
Last Modified:	3/1/2012
Avg Amount:	Not reported
Days On Site:	365
Max Amount:	Not reported
Max Amt Container:	64350
Chem Same As Last Yr:	Not reported
Chronic:	True
Acute:	True
Fire:	True
Gas:	Not reported
Liquid:	True
Mixture:	Not reported
Pressure:	True
Pure:	True
Reactive:	True
Solid:	Not reported

BRATTLEBORO MOBIL (Continued) **S107777612**

State Label Code: VT2011
Trade Secret: Not reported

Chemical Location:
Facility ID: FATR20116C8DXX00G9M7
Chemical ID: CVTR20117TMEHQ001BZ6
Reported Year: 2011
Location: West side
Amount: 64350
Amount Unit: pounds
Type: Below ground tank
Pressure: Ambient pressure
Temperature: Ambient temperature
Last Modified: 4/1/2011

Chem Inventory:
Facility ID: FATR20116C8DXX00G9M7
Chem Inv Record ID: CVTR20116C8DXX00N9RT
Chemical Name: FUELS, GASOLINE
CAS NUMBER: 8006-61-9
EHS Chemical: Not reported
Reported Year: 2011
Last Modified: 3/1/2012
Avg Amount: Not reported
Days On Site: 365
Max Amount: Not reported
Max Amt Container: 85000
Chem Same As Last Yr: True
Chronic: True
Acute: True
Fire: True
Gas: Not reported
Liquid: True
Mixture: Not reported
Pressure: True
Pure: True
Reactive: True
Solid: Not reported
State Label Code: VT2011
Trade Secret: Not reported

Chemical Location:
Facility ID: FATR20116C8DXX00G9M7
Chemical ID: CVTR20116C8DXX00N9RT
Reported Year: 2011
Location: Front right corner of lot (right tank)
Amount: 12000
Amount Unit: gallons
Type: Below ground tank
Pressure: Ambient pressure
Temperature: Ambient temperature
Last Modified: 4/1/2011

Facility ID: FATR20116C8DXX00G9M7
Chemical ID: CVTR20116C8DXX00N9RT
Reported Year: 2011
Location: Front right corner of lot (middle tank)
Amount: 10000

BRATTLEBORO MOBIL (Continued) **S107777612**

Amount Unit: gallons
Type: Below ground tank
Pressure: Ambient pressure
Temperature: Ambient temperature
Last Modified: 4/1/2011

Facility Info:
Id: 5541
Id Type: SIC
Description: GASOLINE SERVICE STATIONS
Last Modified: 2/10/2005

Chem Inventory:
Facility ID: FATR20073JRAU101VTS9
Chem Inv Record ID: CVTR20073JRB6K024MSJ
Chemical Name: FUELS, GASOLINE
CAS NUMBER: 8006-61-9
EHS Chemical: Not reported
Reported Year: 2007
Last Modified: 2/7/2008
Avg Amount: 75000
Days On Site: 365
Max Amount: 85000
Max Amt Container: 72000
Chem Same As Last Yr: True
Chronic: True
Acute: True
Fire: True
Gas: Not reported
Liquid: True
Mixture: True
Pressure: Not reported
Pure: Not reported
Reactive: Not reported
Solid: Not reported
State Label Code: VT2007
Trade Secret: Not reported

Chemical Location:
Facility ID: FATR20073JRAU101VTS9
Chemical ID: CVTR20073JRB6K024MSJ
Reported Year: 2007
Location: East End of bldg S/U
Amount: 60800
Amount Unit: pounds
Type: Below ground tank
Pressure: Ambient pressure
Temperature: Ambient temperature
Last Modified: 2/7/2008

Facility ID: FATR20073JRAU101VTS9
Chemical ID: CVTR20073JRB6K024MSJ
Reported Year: 2007
Location: East end of Bldg
Amount: 30000
Amount Unit: gallons
Type: Below ground tank

BRATTLEBORO MOBIL (Continued) **S107777612**

Pressure:	Ambient pressure
Temperature:	Ambient temperature
Last Modified:	2/7/2008
Facility ID:	FATR20073JRAU101VTS9
Chemical ID:	CVTR20073JRB6K024MSJ
Reported Year:	2007
Location:	East End of Bldg Mid
Amount:	60800
Amount Unit:	pounds
Type:	Below ground tank
Pressure:	Ambient pressure
Temperature:	Ambient temperature
Last Modified:	2/7/2008

Chemical Mixture:

Reported Year:	2007
Chemical Mix:	FUELS, GASOLINE
Percentage:	100
MiX CAS:	8006-61-9
MiX EHS:	Not reported
Weight Volume:	Vol
MiX Last Modified:	2/7/2008

K52 **BRATTLEBORO TEXACO** **VT LUST** **S103869114**
WSW **RT 5** **N/A**
1/4-1/2 **BRATTLEBORO, VT**
0.478 mi.
2526 ft. **Site 2 of 3 in cluster K**

Relative: **Lower**

Actual: **277 ft.**

LUST:

Facility ID:	890402
Source:	UST-Gasoline
Closure Date:	Not reported
Priority:	LOW - Site with contamination to soils or groundwater, but no effect on sensitive receptors
Staff:	Richard Spiese
Source:	UST-Gasoline
Site Use:	Business
Site Status:	Voluntary Action
Contamination:	Not reported
Institutional Control:	Land Record Notice
Record Last Update:	02/27/2017
Project Status:	Remediation system shut down. Site in Natural Attentuation monitoring.
	Not reported

Click here to access VT DEC Site:

K53
WSW
1/4-1/2
0.486 mi.
2565 ft.

FRIENDLYS RESTAURANT
1089 PUTNEY RD
BRATTLEBORO, VT

Site 3 of 3 in cluster K

VT SHWS **S105121394**
VT LUST **N/A**

Relative:
Lower

Actual:
279 ft.

SHWS:

Facility ID:	20012907
Source Type:	Floor drain/Dry well
Priority:	SMAC - Site Management Activities Completed
Staff:	Gerold Noyes
Closure Date:	07/30/2010
Site Use:	Business
site Status:	Voluntary Action
Contamination:	Gasoline, Other Petroleum
Institutional Control:	Land Record Notice
Record Last Update:	08/02/2010
Project Status:	Restaurant. Petrol contam soil and GW above VT standards. 5 MWs installed. Contam soil removed. Source believed to be 1950s gas station. 4/23/02, 8/17/03 1 of 2 MWs above VGES, 3 MWs NS, biennial monitor, 8/2009 1 of 9 MWs above VGES

Click here to access VT DEC Site:

LUST:

Facility ID:	20012907
Source:	UST-Gasoline
Closure Date:	07/30/2010
Priority:	SMAC - Site Management Activities Completed
Staff:	Gerold Noyes
Source:	UST-Gasoline
Site Use:	Business
Site Status:	Voluntary Action
Contamination:	Gasoline, Other Petroleum
Institutional Control:	Land Record Notice
Record Last Update:	08/02/2010
Project Status:	Restaurant. Petrol contam soil and GW above VT standards. 5 MWs installed. Contam soil removed. Source believed to be 1950s gas station. 4/23/02, 8/17/03 1 of 2 MWs above VGES, 3 MWs NS, biennial monitor, 8/2009 1 of 9 MWs above VGES

Click here to access VT DEC Site:

54
NW
1/4-1/2
0.487 mi.
2570 ft.

LEADER BEVERAGE/PEPSI COLA
PUTNEY RD
BRATTLEBORO, VT

VT LUST **S103869394**
N/A

Relative:
Higher

Actual:
331 ft.

LUST:

Facility ID:	941623
Source:	UST-Gasoline
Closure Date:	Not reported
Priority:	LOW - Site with contamination to soils or groundwater, but no effect on sensitive receptors
Staff:	James Donaldson
Source:	UST-Gasoline
Site Use:	Business
Site Status:	Voluntary Action

LEADER BEVERAGE/PEPSI COLA (Continued) **S103869394**

Contamination: Gasoline, MTBE, Non-Petroleum
Institutional Control: Not reported
Record Last Update: 10/13/2016
Project Status: Petroleum UST & PCE contamination. Annual GW sampling for all VOCs next round in May 2014. May have site-wide GW compliance. PCS treated & thin-spread onsite. PCE investigation may still need additional work. No VOC impacts to Vermont Natural Water supply well (WSID - VT0008404, Facility WL001) see reports at http://saturn/ReportServer/Pages/ReportViewer.aspx?2fDEC2fWater_Supply2fTWERP2fTWERP&rc:UniqueGuid=3Cnewguid3E&rs:Command=Render. Barrows Coal is going out of business. They have sold or are selling all of their gas stations. Some will continue selling gas, others will convert to auto repair only. They will be running their heating oil business through winter, but in spring 2013 will be getting out of that business.

Click here to access VT DEC Site:

L55 **C E BRADLEY LABORATORIES** **VT SHWS** **S108114006**
NW **PUTNEY ROAD** **N/A**
1/4-1/2 **BRATTLEBORO, VT**
0.497 mi.
2625 ft. **Site 1 of 3 in cluster L**

Relative: SHWS:
Higher
Actual: Facility ID: 770037
333 ft. Source Type: Other
Priority: LOW - Site with contamination to soils or groundwater, but no effect on sensitive receptors
Staff: Michael Smith
Closure Date: Not reported
Site Use: Industrial
site Status: Not reported
Contamination: Non-Petroleum
Institutional Control: Not reported
Record Last Update: 08/24/2015
Project Status: Long Term Groundwater Monitoring

Click here to access VT DEC Site:

L56 **C E BRADLEY** **VT SHWS** **S109528393**
NW **PUTNEY RD** **N/A**
1/4-1/2 **BRATTLEBORO, VT**
0.498 mi.
2631 ft. **Site 2 of 3 in cluster L**

Relative: SHWS:
Higher
Actual: Facility ID: 900639
333 ft. Source Type: Not reported
Priority: NFAP - No Further Action Planned
Staff: Unassigned
Closure Date: Not reported
Site Use: Not reported
site Status: Not reported
Contamination: Non-Petroleum
Institutional Control: Not reported

C E BRADLEY (Continued) **S109528393**

Record Last Update: Not reported
Project Status: File Closed Not Site. Refer To File # 770037

Click here to access VT DEC Site:

L57 **C E BRADLEY LABORATORIES INC** **SEMS-ARCHIVE** **1000885117**
NW **55 BENNETT DR** **CORRACTS** **05301CBRDLQUINN**
1/2-1 **BRATTLEBORO, VT 05301** **RCRA-TSDF**
0.517 mi. **RCRA-LQG**
2729 ft. **Site 3 of 3 in cluster L** **TRIS**
VT MANIFEST
Relative: **VT NPDES**
Higher **VT TIER 2**

Actual:
331 ft.

SEMS Archive:
Site ID: 101441
EPA ID: VTD001086529
Cong District: 1
FIPS Code: 50025
FF: N
NPL: Not on the NPL
Non NPL Status: Deferred to RCRA (Subtitle C)

SEMS Archive Detail:
Region: 1
Site ID: 101441
EPA ID: VTD001086529
Site Name: C. E. BRADLEY LABORATORIES
NPL: N
FF: N
OU: 0
Action Code: VS
Action Name: ARCH SITE
SEQ: 1
Start Date: Not reported
Finish Date: 1996-01-25 00:00:00
Qual: Not reported
Current Action Lead: EPA Perf In-Hse

Region: 1
Site ID: 101441
EPA ID: VTD001086529
Site Name: C. E. BRADLEY LABORATORIES
NPL: N
FF: N
OU: 0
Action Code: SI
Action Name: SI
SEQ: 1
Start Date: Not reported
Finish Date: 1989-03-23 00:00:00
Qual: D
Current Action Lead: EPA Perf

Region: 1
Site ID: 101441
EPA ID: VTD001086529
Site Name: C. E. BRADLEY LABORATORIES

C E BRADLEY LABORATORIES INC (Continued) **1000885117**

NPL: N
FF: N
OU: 0
Action Code: DS
Action Name: DISCVRY
SEQ: 1
Start Date: 1985-09-24 00:00:00
Finish Date: 1985-09-24 00:00:00
Qual: Not reported
Current Action Lead: EPA Perf

Region: 1
Site ID: 101441
EPA ID: VTD001086529
Site Name: C. E. BRADLEY LABORATORIES
NPL: N
FF: N
OU: 0
Action Code: PA
Action Name: PA
SEQ: 1
Start Date: Not reported
Finish Date: 1985-09-27 00:00:00
Qual: L
Current Action Lead: St Perf

CORRACTS:
EPA ID: VTD001086529
EPA Region: 1
Area Name: ENTIRE FACILITY
Actual Date: 19910821
Action: CA075ME - CA Prioritization, Facility or area was assigned a medium corrective action priority
NAICS Code(s): 32551
Paint and Coating Manufacturing
Original schedule date: Not reported
Schedule end date: Not reported

EPA ID: VTD001086529
EPA Region: 1
Area Name: ENTIRE FACILITY
Actual Date: 19860602
Action: CA100 - RFI Imposition
NAICS Code(s): 32551
Paint and Coating Manufacturing
Original schedule date: Not reported
Schedule end date: Not reported

EPA ID: VTD001086529
EPA Region: 1
Area Name: ENTIRE FACILITY
Actual Date: 19850626
Action: CA050 - RFA Completed
NAICS Code(s): 32551
Paint and Coating Manufacturing
Original schedule date: 19850626

C E BRADLEY LABORATORIES INC (Continued) **1000885117**

Schedule end date: Not reported

RCRA-TSDF:
Date form received by agency: 02/26/2016
Facility name: C E BRADLEY LABORATORIES INC
Facility address: 55 BENNETT DR
BRATTLEBORO, VT 05301
EPA ID: VTD001086529
Mailing address: PO BOX 8238
NORTH BRATTLEBORO, VT 05304
Contact: RASHED H KANAAN
Contact address: BENNETT DR
BRATTLEBORO, VT 05301
Contact country: Not reported
Contact telephone: 802-257-7971
Telephone ext.: 305
Contact email: RKANAAN@CEBRADLEY.COM
EPA Region: 01
Land type: Private
Classification: TSDF
Description: Handler is engaged in the treatment, storage or disposal of hazardous waste
Classification: Large Quantity Generator
Description: Handler: generates 1,000 kg or more of hazardous waste during any calendar month; or generates more than 1 kg of acutely hazardous waste during any calendar month; or generates more than 100 kg of any residue or contaminated soil, waste or other debris resulting from the cleanup of a spill, into or on any land or water, of acutely hazardous waste during any calendar month; or generates 1 kg or less of acutely hazardous waste during any calendar month, and accumulates more than 1 kg of acutely hazardous waste at any time; or generates 100 kg or less of any residue or contaminated soil, waste or other debris resulting from the cleanup of a spill, into or on any land or water, of acutely hazardous waste during any calendar month, and accumulates more than 100 kg of that material at any time

Owner/Operator Summary:
Owner/operator name: C E BRADLEY LABORATORIES INC
Owner/operator address: BENNETT DR
BRATTLEBORO, VT 05301
Owner/operator country: Not reported
Owner/operator telephone: Not reported
Owner/operator email: Not reported
Owner/operator fax: Not reported
Owner/operator extension: Not reported
Legal status: Private
Owner/Operator Type: Owner
Owner/Op start date: 06/01/1969
Owner/Op end date: Not reported

Owner/operator name: C E BRADLEY LABORATORIES INC
Owner/operator address: Not reported
Not reported
Owner/operator country: Not reported
Owner/operator telephone: Not reported
Owner/operator email: Not reported

C E BRADLEY LABORATORIES INC (Continued) **1000885117**

Owner/operator fax: Not reported
Owner/operator extension: Not reported
Legal status: Private
Owner/Operator Type: Operator
Owner/Op start date: 06/01/1969
Owner/Op end date: Not reported

Handler Activities Summary:
U.S. importer of hazardous waste: No
Mixed waste (haz. and radioactive): No
Recycler of hazardous waste: No
Transporter of hazardous waste: No
Treater, storer or disposer of HW: No
Underground injection activity: No
On-site burner exemption: No
Furnace exemption: No
Used oil fuel burner: No
Used oil processor: No
User oil refiner: No
Used oil fuel marketer to burner: No
Used oil Specification marketer: No
Used oil transfer facility: No
Used oil transporter: No

. Waste code: D001
. Waste name: IGNITABLE HAZARDOUS WASTES ARE THOSE WASTES WHICH HAVE A FLASHPOINT OF LESS THAN 140 DEGREES FAHRENHEIT AS DETERMINED BY A PENSKY-MARTENS CLOSED CUP FLASH POINT TESTER. ANOTHER METHOD OF DETERMINING THE FLASH POINT OF A WASTE IS TO REVIEW THE MATERIAL SAFETY DATA SHEET, WHICH CAN BE OBTAINED FROM THE MANUFACTURER OR DISTRIBUTOR OF THE MATERIAL. LACQUER THINNER IS AN EXAMPLE OF A COMMONLY USED SOLVENT WHICH WOULD BE CONSIDERED AS IGNITABLE HAZARDOUS WASTE.

. Waste code: D035
. Waste name: METHYL ETHYL KETONE

. Waste code: F003
. Waste name: THE FOLLOWING SPENT NON-HALOGENATED SOLVENTS: XYLENE, ACETONE, ETHYL ACETATE, ETHYL BENZENE, ETHYL ETHER, METHYL ISOBUTYL KETONE, N-BUTYL ALCOHOL, CYCLOHEXANONE, AND METHANOL; ALL SPENT SOLVENT MIXTURES/BLENDS CONTAINING, BEFORE USE, ONLY THE ABOVE SPENT NON-HALOGENATED SOLVENTS; AND ALL SPENT SOLVENT MIXTURES/BLENDS CONTAINING, BEFORE USE, ONE OR MORE OF THE ABOVE NON-HALOGENATED SOLVENTS, AND, A TOTAL OF TEN PERCENT OR MORE (BY VOLUME) OF ONE OR MORE OF THOSE SOLVENTS LISTED IN F001, F002, F004, AND F005, AND STILL BOTTOMS FROM THE RECOVERY OF THESE SPENT SOLVENTS AND SPENT SOLVENT MIXTURES.

. Waste code: F005
. Waste name: THE FOLLOWING SPENT NON-HALOGENATED SOLVENTS: TOLUENE, METHYL ETHYL KETONE, CARBON DISULFIDE, ISOBUTANOL, PYRIDINE, BENZENE, 2-ETHOXYETHANOL, AND 2-NITROPROPANE; ALL SPENT SOLVENT MIXTURES/BLENDS CONTAINING, BEFORE USE, A TOTAL OF TEN PERCENT OR MORE (BY VOLUME) OF ONE OR MORE OF THE ABOVE NON-HALOGENATED SOLVENTS OR THOSE SOLVENTS LISTED IN F001, F002, OR F004; AND STILL BOTTOMS FROM THE RECOVERY OF THESE SPENT SOLVENTS AND SPENT SOLVENT MIXTURES.

C E BRADLEY LABORATORIES INC (Continued) **1000885117**

Historical Generators:
Date form received by agency: 03/04/2015
Site name: C E BRADLEY LABORATORIES INC
Classification: Large Quantity Generator

. Waste code: D001
. Waste name: IGNITABLE HAZARDOUS WASTES ARE THOSE WASTES WHICH HAVE A FLASHPOINT OF LESS THAN 140 DEGREES FAHRENHEIT AS DETERMINED BY A PENSKY-MARTENS CLOSED CUP FLASH POINT TESTER. ANOTHER METHOD OF DETERMINING THE FLASH POINT OF A WASTE IS TO REVIEW THE MATERIAL SAFETY DATA SHEET, WHICH CAN BE OBTAINED FROM THE MANUFACTURER OR DISTRIBUTOR OF THE MATERIAL. LACQUER THINNER IS AN EXAMPLE OF A COMMONLY USED SOLVENT WHICH WOULD BE CONSIDERED AS IGNITABLE HAZARDOUS WASTE.

. Waste code: D035
. Waste name: METHYL ETHYL KETONE

. Waste code: F003
. Waste name: THE FOLLOWING SPENT NON-HALOGENATED SOLVENTS: XYLENE, ACETONE, ETHYL ACETATE, ETHYL BENZENE, ETHYL ETHER, METHYL ISOBUTYL KETONE, N-BUTYL ALCOHOL, CYCLOHEXANONE, AND METHANOL; ALL SPENT SOLVENT MIXTURES/BLENDS CONTAINING, BEFORE USE, ONLY THE ABOVE SPENT NON-HALOGENATED SOLVENTS; AND ALL SPENT SOLVENT MIXTURES/BLENDS CONTAINING, BEFORE USE, ONE OR MORE OF THE ABOVE NON-HALOGENATED SOLVENTS, AND, A TOTAL OF TEN PERCENT OR MORE (BY VOLUME) OF ONE OR MORE OF THOSE SOLVENTS LISTED IN F001, F002, F004, AND F005, AND STILL BOTTOMS FROM THE RECOVERY OF THESE SPENT SOLVENTS AND SPENT SOLVENT MIXTURES.

. Waste code: F005
. Waste name: THE FOLLOWING SPENT NON-HALOGENATED SOLVENTS: TOLUENE, METHYL ETHYL KETONE, CARBON DISULFIDE, ISOBUTANOL, PYRIDINE, BENZENE, 2-ETHOXYETHANOL, AND 2-NITROPROPANE; ALL SPENT SOLVENT MIXTURES/BLENDS CONTAINING, BEFORE USE, A TOTAL OF TEN PERCENT OR MORE (BY VOLUME) OF ONE OR MORE OF THE ABOVE NON-HALOGENATED SOLVENTS OR THOSE SOLVENTS LISTED IN F001, F002, OR F004; AND STILL BOTTOMS FROM THE RECOVERY OF THESE SPENT SOLVENTS AND SPENT SOLVENT MIXTURES.

Date form received by agency: 03/05/2014
Site name: C E BRADLEY LABORATORIES INC
Classification: Large Quantity Generator

. Waste code: D001
. Waste name: IGNITABLE HAZARDOUS WASTES ARE THOSE WASTES WHICH HAVE A FLASHPOINT OF LESS THAN 140 DEGREES FAHRENHEIT AS DETERMINED BY A PENSKY-MARTENS CLOSED CUP FLASH POINT TESTER. ANOTHER METHOD OF DETERMINING THE FLASH POINT OF A WASTE IS TO REVIEW THE MATERIAL SAFETY DATA SHEET, WHICH CAN BE OBTAINED FROM THE MANUFACTURER OR DISTRIBUTOR OF THE MATERIAL. LACQUER THINNER IS AN EXAMPLE OF A COMMONLY USED SOLVENT WHICH WOULD BE CONSIDERED AS IGNITABLE HAZARDOUS WASTE.

. Waste code: D035
. Waste name: METHYL ETHYL KETONE

. Waste code: F003
. Waste name: THE FOLLOWING SPENT NON-HALOGENATED SOLVENTS: XYLENE, ACETONE, ETHYL ACETATE, ETHYL BENZENE, ETHYL ETHER, METHYL ISOBUTYL KETONE, N-BUTYL

C E BRADLEY LABORATORIES INC (Continued) **1000885117**

ALCOHOL, CYCLOHEXANONE, AND METHANOL; ALL SPENT SOLVENT MIXTURES/BLENDS CONTAINING, BEFORE USE, ONLY THE ABOVE SPENT NON-HALOGENATED SOLVENTS; AND ALL SPENT SOLVENT MIXTURES/BLENDS CONTAINING, BEFORE USE, ONE OR MORE OF THE ABOVE NON-HALOGENATED SOLVENTS, AND, A TOTAL OF TEN PERCENT OR MORE (BY VOLUME) OF ONE OR MORE OF THOSE SOLVENTS LISTED IN F001, F002, F004, AND F005, AND STILL BOTTOMS FROM THE RECOVERY OF THESE SPENT SOLVENTS AND SPENT SOLVENT MIXTURES.

. Waste code: F005
. Waste name: THE FOLLOWING SPENT NON-HALOGENATED SOLVENTS: TOLUENE, METHYL ETHYL KETONE, CARBON DISULFIDE, ISOBUTANOL, PYRIDINE, BENZENE, 2-ETHOXYETHANOL, AND 2-NITROPROPANE; ALL SPENT SOLVENT MIXTURES/BLENDS CONTAINING, BEFORE USE, A TOTAL OF TEN PERCENT OR MORE (BY VOLUME) OF ONE OR MORE OF THE ABOVE NON-HALOGENATED SOLVENTS OR THOSE SOLVENTS LISTED IN F001, F002, OR F004; AND STILL BOTTOMS FROM THE RECOVERY OF THESE SPENT SOLVENTS AND SPENT SOLVENT MIXTURES.

Date form received by agency: 03/05/2012
Site name: C E BRADLEY LABORATORIES INC
Classification: Large Quantity Generator

. Waste code: D001
. Waste name: IGNITABLE HAZARDOUS WASTES ARE THOSE WASTES WHICH HAVE A FLASHPOINT OF LESS THAN 140 DEGREES FAHRENHEIT AS DETERMINED BY A PENSKY-MARTENS CLOSED CUP FLASH POINT TESTER. ANOTHER METHOD OF DETERMINING THE FLASH POINT OF A WASTE IS TO REVIEW THE MATERIAL SAFETY DATA SHEET, WHICH CAN BE OBTAINED FROM THE MANUFACTURER OR DISTRIBUTOR OF THE MATERIAL. LACQUER THINNER IS AN EXAMPLE OF A COMMONLY USED SOLVENT WHICH WOULD BE CONSIDERED AS IGNITABLE HAZARDOUS WASTE.

. Waste code: D006
. Waste name: CADMIUM

. Waste code: D035
. Waste name: METHYL ETHYL KETONE

. Waste code: F003
. Waste name: THE FOLLOWING SPENT NON-HALOGENATED SOLVENTS: XYLENE, ACETONE, ETHYL ACETATE, ETHYL BENZENE, ETHYL ETHER, METHYL ISOBUTYL KETONE, N-BUTYL ALCOHOL, CYCLOHEXANONE, AND METHANOL; ALL SPENT SOLVENT MIXTURES/BLENDS CONTAINING, BEFORE USE, ONLY THE ABOVE SPENT NON-HALOGENATED SOLVENTS; AND ALL SPENT SOLVENT MIXTURES/BLENDS CONTAINING, BEFORE USE, ONE OR MORE OF THE ABOVE NON-HALOGENATED SOLVENTS, AND, A TOTAL OF TEN PERCENT OR MORE (BY VOLUME) OF ONE OR MORE OF THOSE SOLVENTS LISTED IN F001, F002, F004, AND F005, AND STILL BOTTOMS FROM THE RECOVERY OF THESE SPENT SOLVENTS AND SPENT SOLVENT MIXTURES.

. Waste code: F005
. Waste name: THE FOLLOWING SPENT NON-HALOGENATED SOLVENTS: TOLUENE, METHYL ETHYL KETONE, CARBON DISULFIDE, ISOBUTANOL, PYRIDINE, BENZENE, 2-ETHOXYETHANOL, AND 2-NITROPROPANE; ALL SPENT SOLVENT MIXTURES/BLENDS CONTAINING, BEFORE USE, A TOTAL OF TEN PERCENT OR MORE (BY VOLUME) OF ONE OR MORE OF THE ABOVE NON-HALOGENATED SOLVENTS OR THOSE SOLVENTS LISTED IN F001, F002, OR F004; AND STILL BOTTOMS FROM THE RECOVERY OF THESE SPENT SOLVENTS AND SPENT SOLVENT MIXTURES.

C E BRADLEY LABORATORIES INC (Continued) **1000885117**

Date form received by agency: 04/02/2010
Site name: C E BRADLEY LABORATORIES INC
Classification: Large Quantity Generator

. Waste code: D001
. Waste name: IGNITABLE HAZARDOUS WASTES ARE THOSE WASTES WHICH HAVE A FLASHPOINT OF LESS THAN 140 DEGREES FAHRENHEIT AS DETERMINED BY A PENSKY-MARTENS CLOSED CUP FLASH POINT TESTER. ANOTHER METHOD OF DETERMINING THE FLASH POINT OF A WASTE IS TO REVIEW THE MATERIAL SAFETY DATA SHEET, WHICH CAN BE OBTAINED FROM THE MANUFACTURER OR DISTRIBUTOR OF THE MATERIAL. LACQUER THINNER IS AN EXAMPLE OF A COMMONLY USED SOLVENT WHICH WOULD BE CONSIDERED AS IGNITABLE HAZARDOUS WASTE.

. Waste code: D006
. Waste name: CADMIUM

. Waste code: D035
. Waste name: METHYL ETHYL KETONE

. Waste code: F003
. Waste name: THE FOLLOWING SPENT NON-HALOGENATED SOLVENTS: XYLENE, ACETONE, ETHYL ACETATE, ETHYL BENZENE, ETHYL ETHER, METHYL ISOBUTYL KETONE, N-BUTYL ALCOHOL, CYCLOHEXANONE, AND METHANOL; ALL SPENT SOLVENT MIXTURES/BLENDS CONTAINING, BEFORE USE, ONLY THE ABOVE SPENT NON-HALOGENATED SOLVENTS; AND ALL SPENT SOLVENT MIXTURES/BLENDS CONTAINING, BEFORE USE, ONE OR MORE OF THE ABOVE NON-HALOGENATED SOLVENTS, AND, A TOTAL OF TEN PERCENT OR MORE (BY VOLUME) OF ONE OR MORE OF THOSE SOLVENTS LISTED IN F001, F002, F004, AND F005, AND STILL BOTTOMS FROM THE RECOVERY OF THESE SPENT SOLVENTS AND SPENT SOLVENT MIXTURES.

. Waste code: F005
. Waste name: THE FOLLOWING SPENT NON-HALOGENATED SOLVENTS: TOLUENE, METHYL ETHYL KETONE, CARBON DISULFIDE, ISOBUTANOL, PYRIDINE, BENZENE, 2-ETHOXYETHANOL, AND 2-NITROPROPANE; ALL SPENT SOLVENT MIXTURES/BLENDS CONTAINING, BEFORE USE, A TOTAL OF TEN PERCENT OR MORE (BY VOLUME) OF ONE OR MORE OF THE ABOVE NON-HALOGENATED SOLVENTS OR THOSE SOLVENTS LISTED IN F001, F002, OR F004; AND STILL BOTTOMS FROM THE RECOVERY OF THESE SPENT SOLVENTS AND SPENT SOLVENT MIXTURES.

Date form received by agency: 09/10/2009
Site name: C E BRADLEY LABORATORIES INC
Classification: Large Quantity Generator

. Waste code: D001
. Waste name: IGNITABLE HAZARDOUS WASTES ARE THOSE WASTES WHICH HAVE A FLASHPOINT OF LESS THAN 140 DEGREES FAHRENHEIT AS DETERMINED BY A PENSKY-MARTENS CLOSED CUP FLASH POINT TESTER. ANOTHER METHOD OF DETERMINING THE FLASH POINT OF A WASTE IS TO REVIEW THE MATERIAL SAFETY DATA SHEET, WHICH CAN BE OBTAINED FROM THE MANUFACTURER OR DISTRIBUTOR OF THE MATERIAL. LACQUER THINNER IS AN EXAMPLE OF A COMMONLY USED SOLVENT WHICH WOULD BE CONSIDERED AS IGNITABLE HAZARDOUS WASTE.

. Waste code: D006
. Waste name: CADMIUM

. Waste code: D035

C E BRADLEY LABORATORIES INC (Continued) **1000885117**

. Waste name: METHYL ETHYL KETONE

. Waste code: F003
. Waste name: THE FOLLOWING SPENT NON-HALOGENATED SOLVENTS: XYLENE, ACETONE, ETHYL ACETATE, ETHYL BENZENE, ETHYL ETHER, METHYL ISOBUTYL KETONE, N-BUTYL ALCOHOL, CYCLOHEXANONE, AND METHANOL; ALL SPENT SOLVENT MIXTURES/BLENDS CONTAINING, BEFORE USE, ONLY THE ABOVE SPENT NON-HALOGENATED SOLVENTS; AND ALL SPENT SOLVENT MIXTURES/BLENDS CONTAINING, BEFORE USE, ONE OR MORE OF THE ABOVE NON-HALOGENATED SOLVENTS, AND, A TOTAL OF TEN PERCENT OR MORE (BY VOLUME) OF ONE OR MORE OF THOSE SOLVENTS LISTED IN F001, F002, F004, AND F005, AND STILL BOTTOMS FROM THE RECOVERY OF THESE SPENT SOLVENTS AND SPENT SOLVENT MIXTURES.

. Waste code: F005
. Waste name: THE FOLLOWING SPENT NON-HALOGENATED SOLVENTS: TOLUENE, METHYL ETHYL KETONE, CARBON DISULFIDE, ISOBUTANOL, PYRIDINE, BENZENE, 2-ETHOXYETHANOL, AND 2-NITROPROPANE; ALL SPENT SOLVENT MIXTURES/BLENDS CONTAINING, BEFORE USE, A TOTAL OF TEN PERCENT OR MORE (BY VOLUME) OF ONE OR MORE OF THE ABOVE NON-HALOGENATED SOLVENTS OR THOSE SOLVENTS LISTED IN F001, F002, OR F004; AND STILL BOTTOMS FROM THE RECOVERY OF THESE SPENT SOLVENTS AND SPENT SOLVENT MIXTURES.

Date form received by agency: 11/05/2008
Site name: C E BRADLEY LABORATORIES INC
Classification: Large Quantity Generator

. Waste code: D001
. Waste name: IGNITABLE HAZARDOUS WASTES ARE THOSE WASTES WHICH HAVE A FLASHPOINT OF LESS THAN 140 DEGREES FAHRENHEIT AS DETERMINED BY A PENSKY-MARTENS CLOSED CUP FLASH POINT TESTER. ANOTHER METHOD OF DETERMINING THE FLASH POINT OF A WASTE IS TO REVIEW THE MATERIAL SAFETY DATA SHEET, WHICH CAN BE OBTAINED FROM THE MANUFACTURER OR DISTRIBUTOR OF THE MATERIAL. LACQUER THINNER IS AN EXAMPLE OF A COMMONLY USED SOLVENT WHICH WOULD BE CONSIDERED AS IGNITABLE HAZARDOUS WASTE.

. Waste code: D006
. Waste name: CADMIUM

. Waste code: D035
. Waste name: METHYL ETHYL KETONE

. Waste code: F003
. Waste name: THE FOLLOWING SPENT NON-HALOGENATED SOLVENTS: XYLENE, ACETONE, ETHYL ACETATE, ETHYL BENZENE, ETHYL ETHER, METHYL ISOBUTYL KETONE, N-BUTYL ALCOHOL, CYCLOHEXANONE, AND METHANOL; ALL SPENT SOLVENT MIXTURES/BLENDS CONTAINING, BEFORE USE, ONLY THE ABOVE SPENT NON-HALOGENATED SOLVENTS; AND ALL SPENT SOLVENT MIXTURES/BLENDS CONTAINING, BEFORE USE, ONE OR MORE OF THE ABOVE NON-HALOGENATED SOLVENTS, AND, A TOTAL OF TEN PERCENT OR MORE (BY VOLUME) OF ONE OR MORE OF THOSE SOLVENTS LISTED IN F001, F002, F004, AND F005, AND STILL BOTTOMS FROM THE RECOVERY OF THESE SPENT SOLVENTS AND SPENT SOLVENT MIXTURES.

. Waste code: F005
. Waste name: THE FOLLOWING SPENT NON-HALOGENATED SOLVENTS: TOLUENE, METHYL ETHYL KETONE, CARBON DISULFIDE, ISOBUTANOL, PYRIDINE, BENZENE,

C E BRADLEY LABORATORIES INC (Continued) **1000885117**

2-ETHOXYETHANOL, AND 2-NITROPROPANE; ALL SPENT SOLVENT MIXTURES/BLENDS CONTAINING, BEFORE USE, A TOTAL OF TEN PERCENT OR MORE (BY VOLUME) OF ONE OR MORE OF THE ABOVE NON-HALOGENATED SOLVENTS OR THOSE SOLVENTS LISTED IN F001, F002, OR F004; AND STILL BOTTOMS FROM THE RECOVERY OF THESE SPENT SOLVENTS AND SPENT SOLVENT MIXTURES.

Date form received by agency: 03/27/2008
Site name: C E BRADLEY LABORATORIES INC
Classification: Large Quantity Generator

. Waste code: D001
. Waste name: IGNITABLE HAZARDOUS WASTES ARE THOSE WASTES WHICH HAVE A FLASHPOINT OF LESS THAN 140 DEGREES FAHRENHEIT AS DETERMINED BY A PENSKY-MARTENS CLOSED CUP FLASH POINT TESTER. ANOTHER METHOD OF DETERMINING THE FLASH POINT OF A WASTE IS TO REVIEW THE MATERIAL SAFETY DATA SHEET, WHICH CAN BE OBTAINED FROM THE MANUFACTURER OR DISTRIBUTOR OF THE MATERIAL. LACQUER THINNER IS AN EXAMPLE OF A COMMONLY USED SOLVENT WHICH WOULD BE CONSIDERED AS IGNITABLE HAZARDOUS WASTE.

. Waste code: D006
. Waste name: CADMIUM

. Waste code: D035
. Waste name: METHYL ETHYL KETONE

. Waste code: F003
. Waste name: THE FOLLOWING SPENT NON-HALOGENATED SOLVENTS: XYLENE, ACETONE, ETHYL ACETATE, ETHYL BENZENE, ETHYL ETHER, METHYL ISOBUTYL KETONE, N-BUTYL ALCOHOL, CYCLOHEXANONE, AND METHANOL; ALL SPENT SOLVENT MIXTURES/BLENDS CONTAINING, BEFORE USE, ONLY THE ABOVE SPENT NON-HALOGENATED SOLVENTS; AND ALL SPENT SOLVENT MIXTURES/BLENDS CONTAINING, BEFORE USE, ONE OR MORE OF THE ABOVE NON-HALOGENATED SOLVENTS, AND, A TOTAL OF TEN PERCENT OR MORE (BY VOLUME) OF ONE OR MORE OF THOSE SOLVENTS LISTED IN F001, F002, F004, AND F005, AND STILL BOTTOMS FROM THE RECOVERY OF THESE SPENT SOLVENTS AND SPENT SOLVENT MIXTURES.

. Waste code: F005
. Waste name: THE FOLLOWING SPENT NON-HALOGENATED SOLVENTS: TOLUENE, METHYL ETHYL KETONE, CARBON DISULFIDE, ISOBUTANOL, PYRIDINE, BENZENE, 2-ETHOXYETHANOL, AND 2-NITROPROPANE; ALL SPENT SOLVENT MIXTURES/BLENDS CONTAINING, BEFORE USE, A TOTAL OF TEN PERCENT OR MORE (BY VOLUME) OF ONE OR MORE OF THE ABOVE NON-HALOGENATED SOLVENTS OR THOSE SOLVENTS LISTED IN F001, F002, OR F004; AND STILL BOTTOMS FROM THE RECOVERY OF THESE SPENT SOLVENTS AND SPENT SOLVENT MIXTURES.

Date form received by agency: 03/27/2006
Site name: C E BRADLEY LABORATORIES INC
Classification: Large Quantity Generator

. Waste code: D001
. Waste name: IGNITABLE HAZARDOUS WASTES ARE THOSE WASTES WHICH HAVE A FLASHPOINT OF LESS THAN 140 DEGREES FAHRENHEIT AS DETERMINED BY A PENSKY-MARTENS CLOSED CUP FLASH POINT TESTER. ANOTHER METHOD OF DETERMINING THE FLASH POINT OF A WASTE IS TO REVIEW THE MATERIAL SAFETY DATA SHEET, WHICH CAN BE OBTAINED FROM THE MANUFACTURER OR DISTRIBUTOR OF THE MATERIAL. LACQUER THINNER IS AN EXAMPLE OF A COMMONLY USED SOLVENT

C E BRADLEY LABORATORIES INC (Continued) **1000885117**

WHICH WOULD BE CONSIDERED AS IGNITABLE HAZARDOUS WASTE.

. Waste code: D006
. Waste name: CADMIUM

. Waste code: D035
. Waste name: METHYL ETHYL KETONE

. Waste code: F003
. Waste name: THE FOLLOWING SPENT NON-HALOGENATED SOLVENTS: XYLENE, ACETONE, ETHYL ACETATE, ETHYL BENZENE, ETHYL ETHER, METHYL ISOBUTYL KETONE, N-BUTYL ALCOHOL, CYCLOHEXANONE, AND METHANOL; ALL SPENT SOLVENT MIXTURES/BLENDS CONTAINING, BEFORE USE, ONLY THE ABOVE SPENT NON-HALOGENATED SOLVENTS; AND ALL SPENT SOLVENT MIXTURES/BLENDS CONTAINING, BEFORE USE, ONE OR MORE OF THE ABOVE NON-HALOGENATED SOLVENTS, AND, A TOTAL OF TEN PERCENT OR MORE (BY VOLUME) OF ONE OR MORE OF THOSE SOLVENTS LISTED IN F001, F002, F004, AND F005, AND STILL BOTTOMS FROM THE RECOVERY OF THESE SPENT SOLVENTS AND SPENT SOLVENT MIXTURES.

. Waste code: F005
. Waste name: THE FOLLOWING SPENT NON-HALOGENATED SOLVENTS: TOLUENE, METHYL ETHYL KETONE, CARBON DISULFIDE, ISOBUTANOL, PYRIDINE, BENZENE, 2-ETHOXYETHANOL, AND 2-NITROPROPANE; ALL SPENT SOLVENT MIXTURES/BLENDS CONTAINING, BEFORE USE, A TOTAL OF TEN PERCENT OR MORE (BY VOLUME) OF ONE OR MORE OF THE ABOVE NON-HALOGENATED SOLVENTS OR THOSE SOLVENTS LISTED IN F001, F002, OR F004; AND STILL BOTTOMS FROM THE RECOVERY OF THESE SPENT SOLVENTS AND SPENT SOLVENT MIXTURES.

Date form received by agency: 03/31/2004
Site name: C E BRADLEY LABORATORIES INC
Classification: Large Quantity Generator

. Waste code: D001
. Waste name: IGNITABLE HAZARDOUS WASTES ARE THOSE WASTES WHICH HAVE A FLASHPOINT OF LESS THAN 140 DEGREES FAHRENHEIT AS DETERMINED BY A PENSKY-MARTENS CLOSED CUP FLASH POINT TESTER. ANOTHER METHOD OF DETERMINING THE FLASH POINT OF A WASTE IS TO REVIEW THE MATERIAL SAFETY DATA SHEET, WHICH CAN BE OBTAINED FROM THE MANUFACTURER OR DISTRIBUTOR OF THE MATERIAL. LACQUER THINNER IS AN EXAMPLE OF A COMMONLY USED SOLVENT WHICH WOULD BE CONSIDERED AS IGNITABLE HAZARDOUS WASTE.

. Waste code: D006
. Waste name: CADMIUM

. Waste code: D035
. Waste name: METHYL ETHYL KETONE

. Waste code: F003
. Waste name: THE FOLLOWING SPENT NON-HALOGENATED SOLVENTS: XYLENE, ACETONE, ETHYL ACETATE, ETHYL BENZENE, ETHYL ETHER, METHYL ISOBUTYL KETONE, N-BUTYL ALCOHOL, CYCLOHEXANONE, AND METHANOL; ALL SPENT SOLVENT MIXTURES/BLENDS CONTAINING, BEFORE USE, ONLY THE ABOVE SPENT NON-HALOGENATED SOLVENTS; AND ALL SPENT SOLVENT MIXTURES/BLENDS CONTAINING, BEFORE USE, ONE OR MORE OF THE ABOVE NON-HALOGENATED SOLVENTS, AND, A TOTAL OF TEN PERCENT OR MORE (BY VOLUME) OF ONE OR MORE OF THOSE SOLVENTS LISTED IN F001, F002, F004, AND F005, AND STILL

C E BRADLEY LABORATORIES INC (Continued) **1000885117**

BOTTOMS FROM THE RECOVERY OF THESE SPENT SOLVENTS AND SPENT SOLVENT MIXTURES.

. Waste code: F005
. Waste name: THE FOLLOWING SPENT NON-HALOGENATED SOLVENTS: TOLUENE, METHYL ETHYL KETONE, CARBON DISULFIDE, ISOBUTANOL, PYRIDINE, BENZENE, 2-ETHOXYETHANOL, AND 2-NITROPROPANE; ALL SPENT SOLVENT MIXTURES/BLENDS CONTAINING, BEFORE USE, A TOTAL OF TEN PERCENT OR MORE (BY VOLUME) OF ONE OR MORE OF THE ABOVE NON-HALOGENATED SOLVENTS OR THOSE SOLVENTS LISTED IN F001, F002, OR F004; AND STILL BOTTOMS FROM THE RECOVERY OF THESE SPENT SOLVENTS AND SPENT SOLVENT MIXTURES.

Date form received by agency: 03/14/2002
Site name: C.E. BRADLEY LABORATORIES, INC.
Classification: Large Quantity Generator

Date form received by agency: 02/04/2000
Site name: C.E. BRADLEY LABORATORIES, INC.
Classification: Large Quantity Generator

Date form received by agency: 03/03/1998
Site name: C.E. BRADLEY LABORATORIES, INC.
Classification: Large Quantity Generator

Date form received by agency: 02/29/1996
Site name: C.E. BRADLEY LABORATORIES, INC.
Classification: Large Quantity Generator

Date form received by agency: 11/21/1994
Site name: C E BRADLEY LAB INC
Classification: Large Quantity Generator

Date form received by agency: 02/25/1994
Site name: C.E. BRADLEY LABORATORIES, INC.
Classification: Large Quantity Generator

Date form received by agency: 02/27/1992
Site name: C.E. BRADLEY LABORATORIES, INC.
Classification: Large Quantity Generator

Date form received by agency: 03/15/1990
Site name: C.E. BRADLEY LABORATORIES, INC.
Classification: Large Quantity Generator

Date form received by agency: 11/19/1980
Site name: C E BRADLEY LAB INC
Classification: Not a generator, verified

. Waste code: F003
. Waste name: THE FOLLOWING SPENT NON-HALOGENATED SOLVENTS: XYLENE, ACETONE, ETHYL ACETATE, ETHYL BENZENE, ETHYL ETHER, METHYL ISOBUTYL KETONE, N-BUTYL ALCOHOL, CYCLOHEXANONE, AND METHANOL; ALL SPENT SOLVENT MIXTURES/BLENDS CONTAINING, BEFORE USE, ONLY THE ABOVE SPENT NON-HALOGENATED SOLVENTS; AND ALL SPENT SOLVENT MIXTURES/BLENDS CONTAINING, BEFORE USE, ONE OR MORE OF THE ABOVE NON-HALOGENATED SOLVENTS, AND, A TOTAL OF TEN PERCENT OR MORE (BY VOLUME) OF ONE OR MORE OF THOSE SOLVENTS LISTED IN F001, F002, F004, AND F005, AND STILL

C E BRADLEY LABORATORIES INC (Continued) **1000885117**

BOTTOMS FROM THE RECOVERY OF THESE SPENT SOLVENTS AND SPENT SOLVENT MIXTURES.

. Waste code: F005
. Waste name: THE FOLLOWING SPENT NON-HALOGENATED SOLVENTS: TOLUENE, METHYL ETHYL KETONE, CARBON DISULFIDE, ISOBUTANOL, PYRIDINE, BENZENE, 2-ETHOXYETHANOL, AND 2-NITROPROPANE; ALL SPENT SOLVENT MIXTURES/BLENDS CONTAINING, BEFORE USE, A TOTAL OF TEN PERCENT OR MORE (BY VOLUME) OF ONE OR MORE OF THE ABOVE NON-HALOGENATED SOLVENTS OR THOSE SOLVENTS LISTED IN F001, F002, OR F004; AND STILL BOTTOMS FROM THE RECOVERY OF THESE SPENT SOLVENTS AND SPENT SOLVENT MIXTURES.

. Waste code: U002
. Waste name: ACETONE (I)

. Waste code: U069
. Waste name: 1,2-BENZENEDICARBOXYLIC ACID, DIBUTYL ESTER

. Waste code: U154
. Waste name: METHANOL (I)

. Waste code: U239
. Waste name: BENZENE, DIMETHYL- (I,T)

Date form received by agency: 07/21/1980
Site name: C E BRADLEY LAB INC
Classification: Large Quantity Generator

. Waste code: D001
. Waste name: IGNITABLE HAZARDOUS WASTES ARE THOSE WASTES WHICH HAVE A FLASHPOINT OF LESS THAN 140 DEGREES FAHRENHEIT AS DETERMINED BY A PENSKY-MARTENS CLOSED CUP FLASH POINT TESTER. ANOTHER METHOD OF DETERMINING THE FLASH POINT OF A WASTE IS TO REVIEW THE MATERIAL SAFETY DATA SHEET, WHICH CAN BE OBTAINED FROM THE MANUFACTURER OR DISTRIBUTOR OF THE MATERIAL. LACQUER THINNER IS AN EXAMPLE OF A COMMONLY USED SOLVENT WHICH WOULD BE CONSIDERED AS IGNITABLE HAZARDOUS WASTE.

. Waste code: D006
. Waste name: CADMIUM

. Waste code: D025
. Waste name: P-CRESOL

. Waste code: F003
. Waste name: THE FOLLOWING SPENT NON-HALOGENATED SOLVENTS: XYLENE, ACETONE, ETHYL ACETATE, ETHYL BENZENE, ETHYL ETHER, METHYL ISOBUTYL KETONE, N-BUTYL ALCOHOL, CYCLOHEXANONE, AND METHANOL; ALL SPENT SOLVENT MIXTURES/BLENDS CONTAINING, BEFORE USE, ONLY THE ABOVE SPENT NON-HALOGENATED SOLVENTS; AND ALL SPENT SOLVENT MIXTURES/BLENDS CONTAINING, BEFORE USE, ONE OR MORE OF THE ABOVE NON-HALOGENATED SOLVENTS, AND, A TOTAL OF TEN PERCENT OR MORE (BY VOLUME) OF ONE OR MORE OF THOSE SOLVENTS LISTED IN F001, F002, F004, AND F005, AND STILL BOTTOMS FROM THE RECOVERY OF THESE SPENT SOLVENTS AND SPENT SOLVENT MIXTURES.

. Waste code: F005
. Waste name: THE FOLLOWING SPENT NON-HALOGENATED SOLVENTS: TOLUENE, METHYL ETHYL

C E BRADLEY LABORATORIES INC (Continued) **1000885117**

KETONE, CARBON DISULFIDE, ISOBUTANOL, PYRIDINE, BENZENE, 2-ETHOXYETHANOL, AND 2-NITROPROPANE; ALL SPENT SOLVENT MIXTURES/BLENDS CONTAINING, BEFORE USE, A TOTAL OF TEN PERCENT OR MORE (BY VOLUME) OF ONE OR MORE OF THE ABOVE NON-HALOGENATED SOLVENTS OR THOSE SOLVENTS LISTED IN F001, F002, OR F004; AND STILL BOTTOMS FROM THE RECOVERY OF THESE SPENT SOLVENTS AND SPENT SOLVENT MIXTURES.

Biennial Reports:

Last Biennial Reporting Year: 2017

Annual Waste Handled:

Waste code: D001
Waste name: IGNITABLE HAZARDOUS WASTES ARE THOSE WASTES WHICH HAVE A FLASHPOINT OF LESS THAN 140 DEGREES FAHRENHEIT AS DETERMINED BY A PENSKY-MARTENS CLOSED CUP FLASH POINT TESTER. ANOTHER METHOD OF DETERMINING THE FLASH POINT OF A WASTE IS TO REVIEW THE MATERIAL SAFETY DATA SHEET, WHICH CAN BE OBTAINED FROM THE MANUFACTURER OR DISTRIBUTOR OF THE MATERIAL. LACQUER THINNER IS AN EXAMPLE OF A COMMONLY USED SOLVENT WHICH WOULD BE CONSIDERED AS IGNITABLE HAZARDOUS WASTE.
Amount (Lbs): 150458.7

Waste code: D035
Waste name: METHYL ETHYL KETONE
Amount (Lbs): 152260.7

Waste code: F003
Waste name: THE FOLLOWING SPENT NON-HALOGENATED SOLVENTS: XYLENE, ACETONE, ETHYL ACETATE, ETHYL BENZENE, ETHYL ETHER, METHYL ISOBUTYL KETONE, N-BUTYL ALCOHOL, CYCLOHEXANONE, AND METHANOL; ALL SPENT SOLVENT MIXTURES/BLENDS CONTAINING, BEFORE USE, ONLY THE ABOVE SPENT NON-HALOGENATED SOLVENTS; AND ALL SPENT SOLVENT MIXTURES/BLENDS CONTAINING, BEFORE USE, ONE OR MORE OF THE ABOVE NON-HALOGENATED SOLVENTS, AND, A TOTAL OF TEN PERCENT OR MORE (BY VOLUME) OF ONE OR MORE OF THOSE SOLVENTS LISTED IN F001, F002, F004, AND F005, AND STILL BOTTOMS FROM THE RECOVERY OF THESE SPENT SOLVENTS AND SPENT SOLVENT MIXTURES.
Amount (Lbs): 154896.7

Waste code: F005
Waste name: THE FOLLOWING SPENT NON-HALOGENATED SOLVENTS: TOLUENE, METHYL ETHYL KETONE, CARBON DISULFIDE, ISOBUTANOL, PYRIDINE, BENZENE, 2-ETHOXYETHANOL, AND 2-NITROPROPANE; ALL SPENT SOLVENT MIXTURES/BLENDS CONTAINING, BEFORE USE, A TOTAL OF TEN PERCENT OR MORE (BY VOLUME) OF ONE OR MORE OF THE ABOVE NON-HALOGENATED SOLVENTS OR THOSE SOLVENTS LISTED IN F001, F002, OR F004; AND STILL BOTTOMS FROM THE RECOVERY OF THESE SPENT SOLVENTS AND SPENT SOLVENT MIXTURES.
Amount (Lbs): 154896.7

Corrective Action Summary:

Event date: 06/26/1985
Event: RFA COMPLETED

Event date: 06/02/1986
Event: INVESTIGATION IMPOSITION

C E BRADLEY LABORATORIES INC (Continued) **1000885117**

Event date: 08/21/1991
Event: CA PRIORITIZATION-MEDIUM CA PRIORITY

Facility Has Received Notices of Violations:
Regulation violated: Not reported
Area of violation: TSD IS-Container Use and Management
Date violation determined: 08/11/2014
Date achieved compliance: 06/22/2017
Violation lead agency: EPA
Enforcement action: INITIAL 3008(A) COMPLIANCE
Enforcement action date: 09/30/2015
Enf. disposition status: Not reported
Enf. disp. status date: Not reported
Enforcement lead agency: EPA
Proposed penalty amount: Not reported
Final penalty amount: Not reported
Paid penalty amount: Not reported

Regulation violated: Not reported
Area of violation: Permits - General Information
Date violation determined: 08/11/2014
Date achieved compliance: 06/22/2017
Violation lead agency: EPA
Enforcement action: INITIAL 3008(A) COMPLIANCE
Enforcement action date: 09/30/2015
Enf. disposition status: Not reported
Enf. disp. status date: Not reported
Enforcement lead agency: EPA
Proposed penalty amount: Not reported
Final penalty amount: Not reported
Paid penalty amount: Not reported

Regulation violated: Not reported
Area of violation: TSD IS-General Facility Standards
Date violation determined: 08/11/2014
Date achieved compliance: 06/22/2017
Violation lead agency: EPA
Enforcement action: INITIAL 3008(A) COMPLIANCE
Enforcement action date: 09/30/2015
Enf. disposition status: Not reported
Enf. disp. status date: Not reported
Enforcement lead agency: EPA
Proposed penalty amount: Not reported
Final penalty amount: Not reported
Paid penalty amount: Not reported

Regulation violated: Not reported
Area of violation: Generators - Pre-transport
Date violation determined: 08/11/2014
Date achieved compliance: 06/22/2017
Violation lead agency: EPA
Enforcement action: INITIAL 3008(A) COMPLIANCE
Enforcement action date: 09/30/2015
Enf. disposition status: Not reported
Enf. disp. status date: Not reported
Enforcement lead agency: EPA
Proposed penalty amount: Not reported

C E BRADLEY LABORATORIES INC (Continued) **1000885117**

Final penalty amount: Not reported
Paid penalty amount: Not reported

Regulation violated: Not reported
Area of violation: TSD IS-Preparedness and Prevention
Date violation determined: 08/11/2014
Date achieved compliance: 06/22/2017
Violation lead agency: EPA
Enforcement action: INITIAL 3008(A) COMPLIANCE
Enforcement action date: 09/30/2015
Enf. disposition status: Not reported
Enf. disp. status date: Not reported
Enforcement lead agency: EPA
Proposed penalty amount: Not reported
Final penalty amount: Not reported
Paid penalty amount: Not reported

Regulation violated: Not reported
Area of violation: State Statute or Regulation
Date violation determined: 08/11/2014
Date achieved compliance: 06/22/2017
Violation lead agency: EPA
Enforcement action: INITIAL 3008(A) COMPLIANCE
Enforcement action date: 09/30/2015
Enf. disposition status: Not reported
Enf. disp. status date: Not reported
Enforcement lead agency: EPA
Proposed penalty amount: Not reported
Final penalty amount: Not reported
Paid penalty amount: Not reported

Regulation violated: Not reported
Area of violation: TSD IS-Air Emission Standards - Tank/SI/Container
Date violation determined: 08/11/2014
Date achieved compliance: 06/22/2017
Violation lead agency: EPA
Enforcement action: INITIAL 3008(A) COMPLIANCE
Enforcement action date: 09/30/2015
Enf. disposition status: Not reported
Enf. disp. status date: Not reported
Enforcement lead agency: EPA
Proposed penalty amount: Not reported
Final penalty amount: Not reported
Paid penalty amount: Not reported

Regulation violated: Not reported
Area of violation: Generators - Pre-transport
Date violation determined: 10/29/2008
Date achieved compliance: Not reported
Violation lead agency: State
Enforcement action: WRITTEN INFORMAL
Enforcement action date: 01/14/2009
Enf. disposition status: Not reported
Enf. disp. status date: Not reported
Enforcement lead agency: State
Proposed penalty amount: Not reported
Final penalty amount: Not reported

C E BRADLEY LABORATORIES INC (Continued) **1000885117**

Paid penalty amount: Not reported

Regulation violated: Not reported
Area of violation: Generators - General
Date violation determined: 10/29/2008
Date achieved compliance: Not reported
Violation lead agency: State
Enforcement action: WRITTEN INFORMAL
Enforcement action date: 01/14/2009
Enf. disposition status: Not reported
Enf. disp. status date: Not reported
Enforcement lead agency: State
Proposed penalty amount: Not reported
Final penalty amount: Not reported
Paid penalty amount: Not reported

Regulation violated: Not reported
Area of violation: Universal Waste - Small Quantity Handlers
Date violation determined: 10/29/2008
Date achieved compliance: Not reported
Violation lead agency: State
Enforcement action: WRITTEN INFORMAL
Enforcement action date: 01/14/2009
Enf. disposition status: Not reported
Enf. disp. status date: Not reported
Enforcement lead agency: State
Proposed penalty amount: Not reported
Final penalty amount: Not reported
Paid penalty amount: Not reported

Regulation violated: Not reported
Area of violation: TSD IS-General Facility Standards
Date violation determined: 10/29/2008
Date achieved compliance: Not reported
Violation lead agency: State
Enforcement action: WRITTEN INFORMAL
Enforcement action date: 01/14/2009
Enf. disposition status: Not reported
Enf. disp. status date: Not reported
Enforcement lead agency: State
Proposed penalty amount: Not reported
Final penalty amount: Not reported
Paid penalty amount: Not reported

Regulation violated: SR - 7-308(b)(10)(E)(F)(iv)
Area of violation: Generators - Pre-transport
Date violation determined: 07/07/2005
Date achieved compliance: 09/24/2005
Violation lead agency: State
Enforcement action: Not reported
Enforcement action date: Not reported
Enf. disposition status: Not reported
Enf. disp. status date: Not reported
Enforcement lead agency: Not reported
Proposed penalty amount: Not reported
Final penalty amount: Not reported
Paid penalty amount: Not reported

C E BRADLEY LABORATORIES INC (Continued) **1000885117**

Regulation violated: SR - 7-912(d)(5)(A)/(e)(6)(f)(3)
Area of violation: Generators - General
Date violation determined: 09/28/2000
Date achieved compliance: 03/16/2001
Violation lead agency: State
Enforcement action: WRITTEN INFORMAL
Enforcement action date: 12/18/2000
Enf. disposition status: Not reported
Enf. disp. status date: Not reported
Enforcement lead agency: State
Proposed penalty amount: Not reported
Final penalty amount: Not reported
Paid penalty amount: Not reported

Regulation violated: SR - 7-310(a)(5)
Area of violation: Generators - Pre-transport
Date violation determined: 09/28/2000
Date achieved compliance: 03/16/2001
Violation lead agency: State
Enforcement action: WRITTEN INFORMAL
Enforcement action date: 12/18/2000
Enf. disposition status: Not reported
Enf. disp. status date: Not reported
Enforcement lead agency: State
Proposed penalty amount: Not reported
Final penalty amount: Not reported
Paid penalty amount: Not reported

Regulation violated: SR - 7-309(3)(c)(iv)
Area of violation: Generators - Pre-transport
Date violation determined: 02/27/1995
Date achieved compliance: 07/19/1995
Violation lead agency: State
Enforcement action: WRITTEN INFORMAL
Enforcement action date: 06/12/1995
Enf. disposition status: Not reported
Enf. disp. status date: Not reported
Enforcement lead agency: State
Proposed penalty amount: Not reported
Final penalty amount: Not reported
Paid penalty amount: Not reported

Regulation violated: SR - 7-309(7)(a)
Area of violation: Generators - Pre-transport
Date violation determined: 02/27/1995
Date achieved compliance: 07/19/1995
Violation lead agency: State
Enforcement action: WRITTEN INFORMAL
Enforcement action date: 06/12/1995
Enf. disposition status: Not reported
Enf. disp. status date: Not reported
Enforcement lead agency: State
Proposed penalty amount: Not reported
Final penalty amount: Not reported
Paid penalty amount: Not reported

Regulation violated: SR - 7-106

C E BRADLEY LABORATORIES INC (Continued) **1000885117**

Area of violation: LDR - General
Date violation determined: 02/27/1995
Date achieved compliance: 07/19/1995
Violation lead agency: State
Enforcement action: WRITTEN INFORMAL
Enforcement action date: 06/12/1995
Enf. disposition status: Not reported
Enf. disp. status date: Not reported
Enforcement lead agency: State
Proposed penalty amount: Not reported
Final penalty amount: Not reported
Paid penalty amount: Not reported

Regulation violated: Not reported
Area of violation: TSD - General
Date violation determined: 09/18/1990
Date achieved compliance: 10/24/1991
Violation lead agency: State
Enforcement action: Not reported
Enforcement action date: Not reported
Enf. disposition status: Not reported
Enf. disp. status date: Not reported
Enforcement lead agency: Not reported
Proposed penalty amount: Not reported
Final penalty amount: Not reported
Paid penalty amount: Not reported

Regulation violated: Not reported
Area of violation: LDR - General
Date violation determined: 09/18/1990
Date achieved compliance: 10/24/1991
Violation lead agency: State
Enforcement action: Not reported
Enforcement action date: Not reported
Enf. disposition status: Not reported
Enf. disp. status date: Not reported
Enforcement lead agency: Not reported
Proposed penalty amount: Not reported
Final penalty amount: Not reported
Paid penalty amount: Not reported

Regulation violated: Not reported
Area of violation: TSD - General
Date violation determined: 09/18/1990
Date achieved compliance: 10/24/1991
Violation lead agency: EPA
Enforcement action: Not reported
Enforcement action date: Not reported
Enf. disposition status: Not reported
Enf. disp. status date: Not reported
Enforcement lead agency: Not reported
Proposed penalty amount: Not reported
Final penalty amount: Not reported
Paid penalty amount: Not reported

Regulation violated: Not reported
Area of violation: TSD - General

C E BRADLEY LABORATORIES INC (Continued) **1000885117**

Date violation determined: 12/15/1988
Date achieved compliance: 10/24/1991
Violation lead agency: State
Enforcement action: WRITTEN INFORMAL
Enforcement action date: 01/09/1989
Enf. disposition status: Not reported
Enf. disp. status date: Not reported
Enforcement lead agency: State
Proposed penalty amount: Not reported
Final penalty amount: Not reported
Paid penalty amount: Not reported

Regulation violated: Not reported
Area of violation: TSD - General
Date violation determined: 12/15/1988
Date achieved compliance: 10/24/1991
Violation lead agency: State
Enforcement action: Not reported
Enforcement action date: Not reported
Enf. disposition status: Not reported
Enf. disp. status date: Not reported
Enforcement lead agency: Not reported
Proposed penalty amount: Not reported
Final penalty amount: Not reported
Paid penalty amount: Not reported

Regulation violated: Not reported
Area of violation: LDR - General
Date violation determined: 08/26/1988
Date achieved compliance: 10/28/1991
Violation lead agency: EPA
Enforcement action: Not reported
Enforcement action date: Not reported
Enf. disposition status: Not reported
Enf. disp. status date: Not reported
Enforcement lead agency: Not reported
Proposed penalty amount: Not reported
Final penalty amount: Not reported
Paid penalty amount: Not reported

Regulation violated: Not reported
Area of violation: TSD - General
Date violation determined: 08/26/1988
Date achieved compliance: 10/24/1991
Violation lead agency: EPA
Enforcement action: Not reported
Enforcement action date: Not reported
Enf. disposition status: Not reported
Enf. disp. status date: Not reported
Enforcement lead agency: Not reported
Proposed penalty amount: Not reported
Final penalty amount: Not reported
Paid penalty amount: Not reported

Regulation violated: Not reported
Area of violation: Formal Enforcement Agreement or Order
Date violation determined: 01/12/1988

C E BRADLEY LABORATORIES INC (Continued) **1000885117**

Date achieved compliance: 10/24/1991
Violation lead agency: State
Enforcement action: FINAL 3008(A) COMPLIANCE ORDER
Enforcement action date: 01/12/1988
Enf. disposition status: Not reported
Enf. disp. status date: Not reported
Enforcement lead agency: State
Proposed penalty amount: Not reported
Final penalty amount: 190000
Paid penalty amount: Not reported

Regulation violated: Not reported
Area of violation: Formal Enforcement Agreement or Order
Date violation determined: 01/12/1988
Date achieved compliance: 10/24/1991
Violation lead agency: State
Enforcement action: Not reported
Enforcement action date: Not reported
Enf. disposition status: Not reported
Enf. disp. status date: Not reported
Enforcement lead agency: Not reported
Proposed penalty amount: Not reported
Final penalty amount: Not reported
Paid penalty amount: Not reported

Regulation violated: Not reported
Area of violation: TSD - Closure/Post-Closure
Date violation determined: 08/28/1987
Date achieved compliance: 10/24/1991
Violation lead agency: State
Enforcement action: FINAL 3008(A) COMPLIANCE ORDER
Enforcement action date: 11/16/1987
Enf. disposition status: Not reported
Enf. disp. status date: Not reported
Enforcement lead agency: State
Proposed penalty amount: Not reported
Final penalty amount: 25000
Paid penalty amount: Not reported

Regulation violated: Not reported
Area of violation: TSD - Closure/Post-Closure
Date violation determined: 08/28/1987
Date achieved compliance: 10/24/1991
Violation lead agency: State
Enforcement action: FINAL 3008(A) COMPLIANCE ORDER
Enforcement action date: 01/12/1988
Enf. disposition status: Not reported
Enf. disp. status date: Not reported
Enforcement lead agency: State
Proposed penalty amount: Not reported
Final penalty amount: 190000
Paid penalty amount: Not reported

Regulation violated: Not reported
Area of violation: TSD - Financial Requirements
Date violation determined: 08/28/1987
Date achieved compliance: 10/27/1987

C E BRADLEY LABORATORIES INC (Continued) **1000885117**

Violation lead agency: State
Enforcement action: WRITTEN INFORMAL
Enforcement action date: 09/24/1987
Enf. disposition status: Not reported
Enf. disp. status date: Not reported
Enforcement lead agency: State
Proposed penalty amount: Not reported
Final penalty amount: Not reported
Paid penalty amount: Not reported

Regulation violated: Not reported
Area of violation: TSD - General
Date violation determined: 08/28/1987
Date achieved compliance: 10/27/1987
Violation lead agency: State
Enforcement action: WRITTEN INFORMAL
Enforcement action date: 09/24/1987
Enf. disposition status: Not reported
Enf. disp. status date: Not reported
Enforcement lead agency: State
Proposed penalty amount: Not reported
Final penalty amount: Not reported
Paid penalty amount: Not reported

Regulation violated: Not reported
Area of violation: TSD - Financial Requirements
Date violation determined: 08/28/1987
Date achieved compliance: 10/27/1987
Violation lead agency: State
Enforcement action: FINAL 3008(A) COMPLIANCE ORDER
Enforcement action date: 01/12/1988
Enf. disposition status: Not reported
Enf. disp. status date: Not reported
Enforcement lead agency: State
Proposed penalty amount: Not reported
Final penalty amount: 190000
Paid penalty amount: Not reported

Regulation violated: Not reported
Area of violation: TSD - General
Date violation determined: 08/28/1987
Date achieved compliance: 10/27/1987
Violation lead agency: State
Enforcement action: FINAL 3008(A) COMPLIANCE ORDER
Enforcement action date: 01/12/1988
Enf. disposition status: Not reported
Enf. disp. status date: Not reported
Enforcement lead agency: State
Proposed penalty amount: Not reported
Final penalty amount: 190000
Paid penalty amount: Not reported

Regulation violated: Not reported
Area of violation: TSD - Financial Requirements
Date violation determined: 08/21/1987
Date achieved compliance: 10/27/1987
Violation lead agency: State

C E BRADLEY LABORATORIES INC (Continued) **1000885117**

Enforcement action: WRITTEN INFORMAL
Enforcement action date: 09/24/1987
Enf. disposition status: Not reported
Enf. disp. status date: Not reported
Enforcement lead agency: State
Proposed penalty amount: Not reported
Final penalty amount: Not reported
Paid penalty amount: Not reported

Regulation violated: Not reported
Area of violation: TSD - General
Date violation determined: 11/12/1985
Date achieved compliance: 06/27/1986
Violation lead agency: State
Enforcement action: WRITTEN INFORMAL
Enforcement action date: 12/04/1985
Enf. disposition status: Not reported
Enf. disp. status date: Not reported
Enforcement lead agency: State
Proposed penalty amount: Not reported
Final penalty amount: Not reported
Paid penalty amount: Not reported

Regulation violated: Not reported
Area of violation: TSD - General
Date violation determined: 03/27/1985
Date achieved compliance: 03/29/1985
Violation lead agency: State
Enforcement action: WRITTEN INFORMAL
Enforcement action date: 03/27/1985
Enf. disposition status: Not reported
Enf. disp. status date: Not reported
Enforcement lead agency: State
Proposed penalty amount: Not reported
Final penalty amount: Not reported
Paid penalty amount: Not reported

Regulation violated: Not reported
Area of violation: TSD - General
Date violation determined: 02/16/1984
Date achieved compliance: 07/05/1984
Violation lead agency: State
Enforcement action: WRITTEN INFORMAL
Enforcement action date: 02/29/1984
Enf. disposition status: Not reported
Enf. disp. status date: Not reported
Enforcement lead agency: State
Proposed penalty amount: Not reported
Final penalty amount: Not reported
Paid penalty amount: Not reported

Regulation violated: Not reported
Area of violation: Formal Enforcement Agreement or Order
Date violation determined: 02/16/1984
Date achieved compliance: 10/24/1991
Violation lead agency: State
Enforcement action: Not reported

C E BRADLEY LABORATORIES INC (Continued) **1000885117**

Enforcement action date: Not reported
Enf. disposition status: Not reported
Enf. disp. status date: Not reported
Enforcement lead agency: Not reported
Proposed penalty amount: Not reported
Final penalty amount: Not reported
Paid penalty amount: Not reported

Evaluation Action Summary:

Evaluation date: 08/11/2014
Evaluation: COMPLIANCE EVALUATION INSPECTION ON-SITE
Area of violation: Permits - General Information
Date achieved compliance: 06/22/2017
Evaluation lead agency: EPA

Evaluation date: 08/11/2014
Evaluation: COMPLIANCE EVALUATION INSPECTION ON-SITE
Area of violation: Generators - Pre-transport
Date achieved compliance: 06/22/2017
Evaluation lead agency: EPA

Evaluation date: 08/11/2014
Evaluation: COMPLIANCE EVALUATION INSPECTION ON-SITE
Area of violation: TSD IS-Air Emission Standards - Tank/SI/Container
Date achieved compliance: 06/22/2017
Evaluation lead agency: EPA

Evaluation date: 08/11/2014
Evaluation: COMPLIANCE EVALUATION INSPECTION ON-SITE
Area of violation: State Statute or Regulation
Date achieved compliance: 06/22/2017
Evaluation lead agency: EPA

Evaluation date: 08/11/2014
Evaluation: COMPLIANCE EVALUATION INSPECTION ON-SITE
Area of violation: TSD IS-Preparedness and Prevention
Date achieved compliance: 06/22/2017
Evaluation lead agency: EPA

Evaluation date: 08/11/2014
Evaluation: COMPLIANCE EVALUATION INSPECTION ON-SITE
Area of violation: TSD IS-General Facility Standards
Date achieved compliance: 06/22/2017
Evaluation lead agency: EPA

Evaluation date: 08/11/2014
Evaluation: COMPLIANCE EVALUATION INSPECTION ON-SITE
Area of violation: TSD IS-Container Use and Management
Date achieved compliance: 06/22/2017
Evaluation lead agency: EPA

Evaluation date: 10/29/2008
Evaluation: COMPLIANCE EVALUATION INSPECTION ON-SITE
Area of violation: TSD IS-General Facility Standards
Date achieved compliance: Not reported
Evaluation lead agency: State

C E BRADLEY LABORATORIES INC (Continued) **1000885117**

Evaluation date: 10/29/2008
Evaluation: COMPLIANCE EVALUATION INSPECTION ON-SITE
Area of violation: Generators - Pre-transport
Date achieved compliance: Not reported
Evaluation lead agency: State

Evaluation date: 10/29/2008
Evaluation: COMPLIANCE EVALUATION INSPECTION ON-SITE
Area of violation: Generators - General
Date achieved compliance: Not reported
Evaluation lead agency: State

Evaluation date: 10/29/2008
Evaluation: COMPLIANCE EVALUATION INSPECTION ON-SITE
Area of violation: Universal Waste - Small Quantity Handlers
Date achieved compliance: Not reported
Evaluation lead agency: State

Evaluation date: 07/07/2005
Evaluation: COMPLIANCE EVALUATION INSPECTION ON-SITE
Area of violation: Generators - Pre-transport
Date achieved compliance: 09/24/2005
Evaluation lead agency: State

Evaluation date: 03/16/2001
Evaluation: COMPLIANCE SCHEDULE EVALUATION
Area of violation: Not reported
Date achieved compliance: Not reported
Evaluation lead agency: State

Evaluation date: 09/28/2000
Evaluation: COMPLIANCE EVALUATION INSPECTION ON-SITE
Area of violation: Generators - General
Date achieved compliance: 03/16/2001
Evaluation lead agency: State

Evaluation date: 09/28/2000
Evaluation: COMPLIANCE EVALUATION INSPECTION ON-SITE
Area of violation: Generators - Pre-transport
Date achieved compliance: 03/16/2001
Evaluation lead agency: State

Evaluation date: 12/04/1996
Evaluation: COMPLIANCE EVALUATION INSPECTION ON-SITE
Area of violation: Not reported
Date achieved compliance: Not reported
Evaluation lead agency: State

Evaluation date: 07/19/1995
Evaluation: COMPLIANCE SCHEDULE EVALUATION
Area of violation: Not reported
Date achieved compliance: Not reported
Evaluation lead agency: State

Evaluation date: 02/27/1995
Evaluation: COMPLIANCE EVALUATION INSPECTION ON-SITE
Area of violation: LDR - General

C E BRADLEY LABORATORIES INC (Continued) **1000885117**

Date achieved compliance: 07/19/1995
Evaluation lead agency: State

Evaluation date: 02/27/1995
Evaluation: COMPLIANCE EVALUATION INSPECTION ON-SITE
Area of violation: Generators - Pre-transport
Date achieved compliance: 07/19/1995
Evaluation lead agency: State

Evaluation date: 10/24/1991
Evaluation: COMPLIANCE EVALUATION INSPECTION ON-SITE
Area of violation: Not reported
Date achieved compliance: Not reported
Evaluation lead agency: State

Evaluation date: 09/18/1990
Evaluation: COMPLIANCE EVALUATION INSPECTION ON-SITE
Area of violation: TSD - General
Date achieved compliance: 10/24/1991
Evaluation lead agency: EPA

Evaluation date: 09/18/1990
Evaluation: COMPLIANCE EVALUATION INSPECTION ON-SITE
Area of violation: LDR - General
Date achieved compliance: 10/24/1991
Evaluation lead agency: State

Evaluation date: 09/18/1990
Evaluation: COMPLIANCE EVALUATION INSPECTION ON-SITE
Area of violation: TSD - General
Date achieved compliance: 10/24/1991
Evaluation lead agency: State

Evaluation date: 02/02/1989
Evaluation: COMPLIANCE SCHEDULE EVALUATION
Area of violation: Not reported
Date achieved compliance: Not reported
Evaluation lead agency: State

Evaluation date: 12/15/1988
Evaluation: COMPLIANCE EVALUATION INSPECTION ON-SITE
Area of violation: TSD - General
Date achieved compliance: 10/24/1991
Evaluation lead agency: State

Evaluation date: 08/26/1988
Evaluation: FOCUSED COMPLIANCE INSPECTION
Area of violation: TSD - General
Date achieved compliance: 10/24/1991
Evaluation lead agency: EPA

Evaluation date: 08/26/1988
Evaluation: FOCUSED COMPLIANCE INSPECTION
Area of violation: LDR - General
Date achieved compliance: 10/28/1991
Evaluation lead agency: EPA

C E BRADLEY LABORATORIES INC (Continued) **1000885117**

Evaluation date: 01/12/1988
Evaluation: COMPLIANCE SCHEDULE EVALUATION
Area of violation: Formal Enforcement Agreement or Order
Date achieved compliance: 10/24/1991
Evaluation lead agency: State

Evaluation date: 10/27/1987
Evaluation: COMPLIANCE SCHEDULE EVALUATION
Area of violation: Not reported
Date achieved compliance: Not reported
Evaluation lead agency: State

Evaluation date: 08/28/1987
Evaluation: COMPLIANCE EVALUATION INSPECTION ON-SITE
Area of violation: TSD - Closure/Post-Closure
Date achieved compliance: 10/24/1991
Evaluation lead agency: State

Evaluation date: 08/28/1987
Evaluation: COMPLIANCE EVALUATION INSPECTION ON-SITE
Area of violation: TSD - General
Date achieved compliance: 10/27/1987
Evaluation lead agency: State

Evaluation date: 08/28/1987
Evaluation: COMPLIANCE EVALUATION INSPECTION ON-SITE
Area of violation: TSD - Financial Requirements
Date achieved compliance: 10/27/1987
Evaluation lead agency: State

Evaluation date: 08/21/1987
Evaluation: FINANCIAL RECORD REVIEW
Area of violation: TSD - Financial Requirements
Date achieved compliance: 10/27/1987
Evaluation lead agency: State

Evaluation date: 11/12/1985
Evaluation: COMPLIANCE EVALUATION INSPECTION ON-SITE
Area of violation: TSD - General
Date achieved compliance: 06/27/1986
Evaluation lead agency: State

Evaluation date: 03/27/1985
Evaluation: COMPLIANCE EVALUATION INSPECTION ON-SITE
Area of violation: TSD - General
Date achieved compliance: 03/29/1985
Evaluation lead agency: State

Evaluation date: 01/25/1985
Evaluation: COMPLIANCE EVALUATION INSPECTION ON-SITE
Area of violation: Not reported
Date achieved compliance: Not reported
Evaluation lead agency: State

Evaluation date: 07/05/1984
Evaluation: COMPLIANCE SCHEDULE EVALUATION
Area of violation: Not reported

C E BRADLEY LABORATORIES INC (Continued) **1000885117**

Date achieved compliance: Not reported
Evaluation lead agency: State

Evaluation date: 02/16/1984
Evaluation: COMPLIANCE SCHEDULE EVALUATION
Area of violation: Formal Enforcement Agreement or Order
Date achieved compliance: 10/24/1991
Evaluation lead agency: State

Evaluation date: 02/16/1984
Evaluation: COMPLIANCE EVALUATION INSPECTION ON-SITE
Area of violation: TSD - General
Date achieved compliance: 07/05/1984
Evaluation lead agency: State

TRIS:

Click this hyperlink while viewing on your computer to access
6 additional US_TRIS: record(s) in the EDR Site Report.

VT MANIFEST:

Manifest ID: 000055217UIS
EPA Id: VTD001086529
Facility Id: NYD080469935
Facility Name: NORLITE CORPORATION
Mailing Name: C E BRADLEY LAB INC
Mailing Address: PO BOX 8238
Mailing City,St,Zip: NORTH BRATTLEBORO, VT 05301
Contact Phone: 8022577971 305
Contact Name: RASHED H KANAAN
Trans1: CTD021816889
T1 Name: UNITED OIL RECOVERY INC
Manifest Transporter City/State: MERIDEN CT
Dot Description: RQ WASTE PAINT RELATED MATERIAL 3 UN1263 PGII ERG127 (CADMIUM, XYLENE)
Additional Dot: Not reported
Waste: D001;D006;D035;F003;F005
Quantity: 1265.00
Unit: G
Date Shipped: 11/20/2007
Facility City: COHOES
Facility State: NY
Fac Date: 11/20/2007

Manifest ID: 017047483JJK
EPA Id: VTD001086529
Facility Id: IND000646943
Facility Name: TRADEBE T&R LLC
Mailing Name: C E BRADLEY LABORATORIES INC
Mailing Address: PO BOX 8238
Mailing City,St,Zip: NORTH BRATTLEBORO, VT 5304
Contact Phone: 802-257-7971 30
Contact Name: RASHED H KANAAN
Trans1: CTD021816889
T1 Name: TRADEBE TREATMENT AND RECYCLING OF NORTHEAST LLC
Manifest Transporter City/State: CT
Dot Description: HAZARDOUS WASTE SOLID
Additional Dot: Not reported

C E BRADLEY LABORATORIES INC (Continued) **1000885117**

Waste:	D035
Quantity:	312
Unit:	P
Date Shipped:	11/20/2017
Facility City:	Not reported
Facility State:	IN
Fac Date:	12/02/2017
Manifest ID:	017047483JJK
EPA Id:	VTD001086529
Facility Id:	IND000646943
Facility Name:	TRADEBE T&R LLC
Mailing Name:	C E BRADLEY LABORATORIES INC
Mailing Address:	PO BOX 8238
Mailing City,St,Zip:	NORTH BRATTLEBORO, VT 5304
Contact Phone:	802-257-7971 30
Contact Name:	RASHED H KANAAN
Trans1:	NYD980769947
T1 Name:	HAZMAT ENVIRONMENTAL GROUP INC
Manifest Transporter City/State:	LACKAWANNA NY
Dot Description:	HAZARDOUS WASTE SOLID
Additional Dot:	Not reported
Waste:	D035
Quantity:	312
Unit:	P
Date Shipped:	11/20/2017
Facility City:	Not reported
Facility State:	IN
Fac Date:	12/02/2017
Manifest ID:	017047484JJK
EPA Id:	VTD001086529
Facility Id:	NYD080469935
Facility Name:	NORLITE CORPORATION
Mailing Name:	C E BRADLEY LABORATORIES INC
Mailing Address:	PO BOX 8238
Mailing City,St,Zip:	NORTH BRATTLEBORO, VT 5304
Contact Phone:	802-257-7971 30
Contact Name:	RASHED H KANAAN
Trans1:	CTD021816889
T1 Name:	TRADEBE TREATMENT AND RECYCLING OF NORTHEAST LLC
Manifest Transporter City/State:	CT
Dot Description:	WASTE PAINT RELATED MATERIAL
Additional Dot:	Not reported
Waste:	D001
Quantity:	1210
Unit:	G
Date Shipped:	11/20/2017
Facility City:	COHOES
Facility State:	NY
Fac Date:	12/01/2017
Manifest ID:	017049286JJK
EPA Id:	VTD001086529
Facility Id:	NYD080469935
Facility Name:	NORLITE CORPORATION
Mailing Name:	C E BRADLEY LABORATORIES INC

C E BRADLEY LABORATORIES INC (Continued) **1000885117**

Mailing Address:	PO BOX 8238
Mailing City,St,Zip:	NORTH BRATTLEBORO, VT 5304
Contact Phone:	802-257-7971 30
Contact Name:	RASHED H KANAAN
Trans1:	CTD021816889
T1 Name:	TRADEBE TREATMENT AND RECYCLING OF NORTHEAST LLC
Manifest Transporter City/State:	CT
Dot Description:	WASTE PAINT RELATED MATERIAL
Additional Dot:	Not reported
Waste:	D001
Quantity:	4000
Unit:	G
Date Shipped:	10/02/2017
Facility City:	COHOES
Facility State:	NY
Fac Date:	10/02/2017

Manifest ID:	018259472JJK
EPA Id:	VTD001086529
Facility Id:	NYD080469935
Facility Name:	NORLITE CORPORATION
Mailing Name:	C E BRADLEY LABORATORIES INC
Mailing Address:	PO BOX 8238
Mailing City,St,Zip:	NORTH BRATTLEBORO, VT 5304
Contact Phone:	802-257-7971 30
Contact Name:	RASHED H KANAAN
Trans1:	CTD021816889
T1 Name:	TRADEBE TREATMENT AND RECYCLING OF NORTHEAST LLC
Manifest Transporter City/State:	CT
Dot Description:	WASTE PAINT RELATED MATERIAL XYLENE
Additional Dot:	Not reported
Waste:	D001
Quantity:	990
Unit:	G
Date Shipped:	06/01/2018
Facility City:	COHOES
Facility State:	NY
Fac Date:	06/05/2018

Manifest ID:	018259473JJK
EPA Id:	VTD001086529
Facility Id:	IND000646943
Facility Name:	TRADEBE T&R LLC
Mailing Name:	C E BRADLEY LABORATORIES INC
Mailing Address:	PO BOX 8238
Mailing City,St,Zip:	NORTH BRATTLEBORO, VT 5304
Contact Phone:	802-257-7971 30
Contact Name:	RASHED H KANAAN
Trans1:	CTD021816889
T1 Name:	TRADEBE TREATMENT AND RECYCLING OF NORTHEAST LLC
Manifest Transporter City/State:	CT
Dot Description:	HAZARDOUS WASTE SOLID TOLUENE XYLENE
Additional Dot:	Not reported
Waste:	F002
Quantity:	1584
Unit:	P
Date Shipped:	06/01/2018

C E BRADLEY LABORATORIES INC (Continued) **1000885117**

Facility City:	Not reported
Facility State:	IN
Fac Date:	06/09/2018
Manifest ID:	018259473JJK
EPA Id:	VTD001086529
Facility Id:	IND000646943
Facility Name:	TRADEBE T&R LLC
Mailing Name:	C E BRADLEY LABORATORIES INC
Mailing Address:	PO BOX 8238
Mailing City,St,Zip:	NORTH BRATTLEBORO, VT 5304
Contact Phone:	802-257-7971 30
Contact Name:	RASHED H KANAAN
Trans1:	NYD980769947
T1 Name:	HAZMAT ENVIRONMENTAL GROUP INC
Manifest Transporter City/State:	LACKAWANNA NY
Dot Description:	HAZARDOUS WASTE SOLID TOLUENE XYLENE
Additional Dot:	Not reported
Waste:	F002
Quantity:	1584
Unit:	P
Date Shipped:	06/01/2018
Facility City:	Not reported
Facility State:	IN
Fac Date:	06/09/2018
Manifest ID:	018259473JJK
EPA Id:	VTD001086529
Facility Id:	IND000646943
Facility Name:	TRADEBE T&R LLC
Mailing Name:	C E BRADLEY LABORATORIES INC
Mailing Address:	PO BOX 8238
Mailing City,St,Zip:	NORTH BRATTLEBORO, VT 5304
Contact Phone:	802-257-7971 30
Contact Name:	RASHED H KANAAN
Trans1:	NYD980769947
T1 Name:	HAZMAT ENVIRONMENTAL GROUP INC
Manifest Transporter City/State:	LACKAWANNA NY
Dot Description:	HAZARDOUS WASTE SOLID TOLUENE XYLEEN
Additional Dot:	Not reported
Waste:	D035
Quantity:	460
Unit:	P
Date Shipped:	06/01/2018
Facility City:	Not reported
Facility State:	IN
Fac Date:	06/09/2018
Manifest ID:	018259473JJK
EPA Id:	VTD001086529
Facility Id:	IND000646943
Facility Name:	TRADEBE T&R LLC
Mailing Name:	C E BRADLEY LABORATORIES INC
Mailing Address:	PO BOX 8238
Mailing City,St,Zip:	NORTH BRATTLEBORO, VT 5304
Contact Phone:	802-257-7971 30
Contact Name:	RASHED H KANAAN

C E BRADLEY LABORATORIES INC (Continued) **1000885117**

Trans1:	CTD021816889
T1 Name:	TRADEBE TREATMENT AND RECYCLING OF NORTHEAST LLC
Manifest Transporter City/State:	CT
Dot Description:	HAZARDOUS WASTE SOLID TOLUENE XYLEEN
Additional Dot:	Not reported
Waste:	D035
Quantity:	460
Unit:	P
Date Shipped:	06/01/2018
Facility City:	Not reported
Facility State:	IN
Fac Date:	06/09/2018

Manifest ID:	018259686JJK
EPA Id:	VTD001086529
Facility Id:	IND000646943
Facility Name:	TRADEBE T&R LLC
Mailing Name:	C E BRADLEY LABORATORIES INC
Mailing Address:	PO BOX 8238
Mailing City,St,Zip:	NORTH BRATTLEBORO, VT 5304
Contact Phone:	802-257-7971 30
Contact Name:	RASHED H KANAAN
Trans1:	NYD980769947
T1 Name:	HAZMAT ENVIRONMENTAL GROUP INC
Manifest Transporter City/State:	LACKAWANNA NY
Dot Description:	HAZARDOUS WASTE SOLID
Additional Dot:	Not reported
Waste:	F003
Quantity:	1590
Unit:	P
Date Shipped:	02/23/2018
Facility City:	Not reported
Facility State:	IN
Fac Date:	03/02/2018

Manifest ID:	018259686JJK
EPA Id:	VTD001086529
Facility Id:	IND000646943
Facility Name:	TRADEBE T&R LLC
Mailing Name:	C E BRADLEY LABORATORIES INC
Mailing Address:	PO BOX 8238
Mailing City,St,Zip:	NORTH BRATTLEBORO, VT 5304
Contact Phone:	802-257-7971 30
Contact Name:	RASHED H KANAAN
Trans1:	CTD021816889
T1 Name:	TRADEBE TREATMENT AND RECYCLING OF NORTHEAST LLC
Manifest Transporter City/State:	CT
Dot Description:	HAZARDOUS WASTE SOLID
Additional Dot:	Not reported
Waste:	F003
Quantity:	1590
Unit:	P
Date Shipped:	02/23/2018
Facility City:	Not reported
Facility State:	IN
Fac Date:	03/02/2018

C E BRADLEY LABORATORIES INC (Continued) **1000885117**

Manifest ID:	018259686JJK
EPA Id:	VTD001086529
Facility Id:	IND000646943
Facility Name:	TRADEBE T&R LLC
Mailing Name:	C E BRADLEY LABORATORIES INC
Mailing Address:	PO BOX 8238
Mailing City,St,Zip:	NORTH BRATTLEBORO, VT 5304
Contact Phone:	802-257-7971 30
Contact Name:	RASHED H KANAAN
Trans1:	CTD021816889
T1 Name:	TRADEBE TREATMENT AND RECYCLING OF NORTHEAST LLC
Manifest Transporter City/State:	CT
Dot Description:	HAZARDOUS WASTE SOLID
Additional Dot:	Not reported
Waste:	D035
Quantity:	430
Unit:	P
Date Shipped:	02/23/2018
Facility City:	Not reported
Facility State:	IN
Fac Date:	03/02/2018

Manifest ID:	018259686JJK
EPA Id:	VTD001086529
Facility Id:	IND000646943
Facility Name:	TRADEBE T&R LLC
Mailing Name:	C E BRADLEY LABORATORIES INC
Mailing Address:	PO BOX 8238
Mailing City,St,Zip:	NORTH BRATTLEBORO, VT 5304
Contact Phone:	802-257-7971 30
Contact Name:	RASHED H KANAAN
Trans1:	NYD980769947
T1 Name:	HAZMAT ENVIRONMENTAL GROUP INC
Manifest Transporter City/State:	LACKAWANNA NY
Dot Description:	HAZARDOUS WASTE SOLID
Additional Dot:	Not reported
Waste:	D035
Quantity:	430
Unit:	P
Date Shipped:	02/23/2018
Facility City:	Not reported
Facility State:	IN
Fac Date:	03/02/2018

Manifest ID:	018259687JJK
EPA Id:	VTD001086529
Facility Id:	NYD080469935
Facility Name:	NORLITE CORPORATION
Mailing Name:	C E BRADLEY LABORATORIES INC
Mailing Address:	PO BOX 8238
Mailing City,St,Zip:	NORTH BRATTLEBORO, VT 5304
Contact Phone:	802-257-7971 30
Contact Name:	RASHED H KANAAN
Trans1:	CTD021816889
T1 Name:	TRADEBE TREATMENT AND RECYCLING OF NORTHEAST LLC
Manifest Transporter City/State:	CT
Dot Description:	WASTE PAINT RELATED MATERIAL

C E BRADLEY LABORATORIES INC (Continued) **1000885117**

Additional Dot:	Not reported
Waste:	D001
Quantity:	605
Unit:	G
Date Shipped:	02/23/2018
Facility City:	COHOES
Facility State:	NY
Fac Date:	03/13/2018
Manifest ID:	016487639JJK
EPA Id:	VTD001086529
Facility Id:	IND000646943
Facility Name:	TRADEBE T&R LLC
Mailing Name:	C E BRADLEY LABORATORIES INC
Mailing Address:	PO BOX 8238
Mailing City,St,Zip:	NORTH BRATTLEBORO, VT 5304
Contact Phone:	8022577971 305
Contact Name:	RASHED H KANAAN
Trans1:	CTD021816889
T1 Name:	TRADEBE TREATMENT AND RECYCLING OF NORTHEAST LLC
Manifest Transporter City/State:	CT
Dot Description:	HAZARDOUS WASTE SOLID TOLUENE XYLENE
Additional Dot:	Not reported
Waste:	F003;F005
Quantity:	1131
Unit:	Not reported
Date Shipped:	09/07/2016
Facility City:	Not reported
Facility State:	IN
Fac Date:	09/17/2016
Manifest ID:	016487639JJK
EPA Id:	VTD001086529
Facility Id:	IND000646943
Facility Name:	TRADEBE T&R LLC
Mailing Name:	C E BRADLEY LABORATORIES INC
Mailing Address:	PO BOX 8238
Mailing City,St,Zip:	NORTH BRATTLEBORO, VT 5304
Contact Phone:	8022577971 305
Contact Name:	RASHED H KANAAN
Trans1:	NYD980769947
T1 Name:	HAZMAT ENVIRONMENTAL GROUP INC
Manifest Transporter City/State:	LACKAWANNA NY
Dot Description:	HAZARDOUS WASTE SOLID TOLUENE XYLENE
Additional Dot:	Not reported
Waste:	F003;F005
Quantity:	1131
Unit:	Not reported
Date Shipped:	09/07/2016
Facility City:	Not reported
Facility State:	IN
Fac Date:	09/17/2016
Manifest ID:	016487639JJK
EPA Id:	VTD001086529
Facility Id:	IND000646943
Facility Name:	TRADEBE T&R LLC

C E BRADLEY LABORATORIES INC (Continued) **1000885117**

Mailing Name:	C E BRADLEY LABORATORIES INC
Mailing Address:	PO BOX 8238
Mailing City,St,Zip:	NORTH BRATTLEBORO, VT 5304
Contact Phone:	8022577971 305
Contact Name:	RASHED H KANAAN
Trans1:	CTD021816889
T1 Name:	TRADEBE TREATMENT AND RECYCLING OF NORTHEAST LLC
Manifest Transporter City/State:	CT
Dot Description:	HAZARDOUS WASTE SOLID TOLUENE XYLENE
Additional Dot:	Not reported
Waste:	D035;F003;F005
Quantity:	440
Unit:	P
Date Shipped:	09/07/2016
Facility City:	Not reported
Facility State:	IN
Fac Date:	09/17/2016

Manifest ID:	016487639JJK
EPA Id:	VTD001086529
Facility Id:	IND000646943
Facility Name:	TRADEBE T&R LLC
Mailing Name:	C E BRADLEY LABORATORIES INC
Mailing Address:	PO BOX 8238
Mailing City,St,Zip:	NORTH BRATTLEBORO, VT 5304
Contact Phone:	8022577971 305
Contact Name:	RASHED H KANAAN
Trans1:	NYD980769947
T1 Name:	HAZMAT ENVIRONMENTAL GROUP INC
Manifest Transporter City/State:	LACKAWANNA NY
Dot Description:	HAZARDOUS WASTE SOLID TOLUENE XYLENE
Additional Dot:	Not reported
Waste:	D035;F003;F005
Quantity:	440
Unit:	P
Date Shipped:	09/07/2016
Facility City:	Not reported
Facility State:	IN
Fac Date:	09/17/2016

Manifest ID:	016488428JJK
EPA Id:	VTD001086529
Facility Id:	NYD080469935
Facility Name:	NORLITE CORPORATION
Mailing Name:	C E BRADLEY LABORATORIES INC
Mailing Address:	PO BOX 8238
Mailing City,St,Zip:	NORTH BRATTLEBORO, VT 5304
Contact Phone:	8022577971 305
Contact Name:	RASHED H KANAAN
Trans1:	CTD021816889
T1 Name:	TRADEBE TREATMENT AND RECYCLING OF NORTHEAST LLC
Manifest Transporter City/State:	CT
Dot Description:	UN1265 WASTE PAINT RELATED MATERIAL XYLENE
Additional Dot:	Not reported
Waste:	D001;D035;F003;F005
Quantity:	880
Unit:	G

C E BRADLEY LABORATORIES INC (Continued) **1000885117**

Date Shipped:	12/08/2016
Facility City:	COHOES
Facility State:	NY
Fac Date:	12/12/2016

Click this hyperlink while viewing on your computer to access
171 additional VT MANIFEST: record(s) in the EDR Site Report.

NPDES:

Discharge Permit #:	Not reported
Permit Number:	4897-9003.R
PIN Number:	Not reported
Issue Date:	04/30/2012
Effective Date:	Not reported
Re-apply Date:	Not reported
Expire Date:	08/04/2016
New:	Not reported
Transfer:	Not reported
Amend:	Not reported
Renew:	Not reported
Operate:	Not reported
Facilty Type:	Not reported
Latitude:	42.896110999999998
Longitude:	-72.548333
Receiving Water(s):	Not reported

TIER 2:

Report Year:	2011
Facility Name:	C.E. BRADLEY LABORATORIES, INC.
Facility Id:	FATR20116BSX3L007DNS
Facility Dept:	Not reported
Date Signed:	2/29/2012
Modification Date:	3/8/2012
Fee Total:	2950
Number Employees:	42
Dike / Other Safeguard:	Not reported
Failed Validation:	Not reported
Fire District:	Not reported
Mail Address:	PO BOX 8238
Mail City,St,Zip:	N. BRATTLEBORO, VT 05304
Mail Country:	USA
Lat/Long:	42.89601 / -72.54842
Lat/Long Location Description:	Not reported
Lat Long Method:	Not reported
Submitted By:	RASHED H. KANAAN/President
Chem Same As Last Yr:	Not reported
Notes:	Not reported
Validation Report:	Not reported

Report Year:	2015
Facility Name:	C.E. BRADLEY LABORATORIES, INC.
Facility Id:	FATR2015BALQ9B03PT60
Facility Dept:	Not reported
Date Signed:	2/22/2016
Modification Date:	10/25/2016
Fee Total:	Not reported

C E BRADLEY LABORATORIES INC (Continued) **1000885117**

Number Employees:	32
Dike / Other Safeguard:	Not reported
Failed Validation:	T
Fire District:	Not reported
Mail Address:	Not reported
Mail City,St,Zip:	Not reported
Mail Country:	Not reported
Lat/Long:	42.89825 / -72.54459
Lat/Long Location Description:	Not reported
Lat Long Method:	Not reported
Submitted By:	Rashed Kanaan, President
Chem Same As Last Yr:	Not reported
Notes:	Not reported
Validation Report:	Note: the entered description for NAICS code 325510 differs from the official description in NAICS 2012. Entered description: Official description: Paint and Coating Manufacturing ---------- Validation Errors for Chemical: DIETHYLENE GLYCOL MONOBUTYL ETHER One of the check boxes, solid, liquid or gas, must be checked. ---------- Validation Errors for Chemical: Chemical Name is required for submission. EHS (Extremely Hazardous Substance) must be specified as either "Yes" or "No". One of the check boxes, pure or mixture, must be checked. One of the check boxes, solid, liquid or gas, must be checked. Maximum Amount Code is required for submission. Average Amount Code is required for submission. Storage Location information is required for submission. ---------- Validation Errors for Chemical: ETHYL ACETATE One of the check boxes, solid, liquid or gas, must be checked. ---------- Validation Errors for Chemical: HI Sol 10 One of the check boxes, solid, liquid or gas, must be checked. ---------- Validation Errors for Chemical: METHYL N-AMYL KETONE One of the check boxes, solid, liquid or gas, must be checked.

Chem Inventory:

Facility ID:	FATR20116BSX3L007DNS
Chem Inv Record ID:	CVTR20116CRFUF0179SD
Chemical Name:	PROPYLENE GLYCOL MONOBUTYL ETHER
CAS NUMBER:	5131-66-8
EHS Chemical:	Not reported
Reported Year:	2011
Last Modified:	3/8/2012
Avg Amount:	Not reported
Days On Site:	365
Max Amount:	Not reported
Max Amt Container:	Not reported
Chem Same As Last Yr:	Not reported
Chronic:	Not reported
Acute:	True
Fire:	True
Gas:	Not reported
Liquid:	True
Mixture:	Not reported
Pressure:	Not reported
Pure:	True
Reactive:	Not reported
Solid:	Not reported
State Label Code:	VT2011
Trade Secret:	Not reported

C E BRADLEY LABORATORIES INC (Continued) **1000885117**

Chemical Location:
Facility ID: FATR20116BSX3L007DNS
Chemical ID: CVTR20116CRFUF0179SD
Reported Year: 2011
Location: ICI
Amount: Not reported
Amount Unit: pounds
Type: Steel Drum
Pressure: Ambient pressure
Temperature: Ambient temperature
Last Modified: 8/11/2011

Chem Inventory:
Facility ID: FATR20116BSX3L007DNS
Chem Inv Record ID: CVTR20116CRE71014CHU
Chemical Name: HEATING OIL
CAS NUMBER: 68476-30-2
EHS Chemical: Not reported
Reported Year: 2011
Last Modified: 3/8/2012
Avg Amount: Not reported
Days On Site: 365
Max Amount: Not reported
Max Amt Container: Not reported
Chem Same As Last Yr: Not reported
Chronic: True
Acute: True
Fire: True
Gas: Not reported
Liquid: True
Mixture: Not reported
Pressure: Not reported
Pure: True
Reactive: Not reported
Solid: Not reported
State Label Code: VT2011
Trade Secret: Not reported

Chemical Location:
Facility ID: FATR20116BSX3L007DNS
Chemical ID: CVTR20116CRE71014CHU
Reported Year: 2011
Location: LEFT END OF MPP BUILDING
Amount: Not reported
Amount Unit: pounds
Type: Below ground tank
Pressure: Ambient pressure
Temperature: Ambient temperature
Last Modified: 8/11/2011

Facility ID: FATR20116BSX3L007DNS
Chemical ID: CVTR20116CRE71014CHU
Reported Year: 2011
Location: FRONT OF ICI BUILDING
Amount: Not reported
Amount Unit: pounds
Type: Below ground tank

C E BRADLEY LABORATORIES INC (Continued) **1000885117**

Pressure: Ambient pressure
Temperature: Ambient temperature
Last Modified: 8/11/2011

Chem Inventory:
Facility ID: FATR20116BSX3L007DNS
Chem Inv Record ID: CVTR20116CRHH801BE3N
Chemical Name: IRON OXIDE
CAS NUMBER: 1309-37-1
EHS Chemical: Not reported
Reported Year: 2011
Last Modified: 3/8/2012
Avg Amount: Not reported
Days On Site: 365
Max Amount: Not reported
Max Amt Container: Not reported
Chem Same As Last Yr: Not reported
Chronic: True
Acute: True
Fire: Not reported
Gas: Not reported
Liquid: Not reported
Mixture: Not reported
Pressure: Not reported
Pure: True
Reactive: Not reported
Solid: True
State Label Code: VT2011
Trade Secret: Not reported

Chemical Location:
Facility ID: FATR20116BSX3L007DNS
Chemical ID: CVTR20116CRHH801BE3N
Reported Year: 2011
Location: WAREHOUSE
Amount: Not reported
Amount Unit: pounds
Type: Bag
Pressure: Ambient pressure
Temperature: Ambient temperature
Last Modified: 8/11/2011

Chem Inventory:
Facility ID: FATR20116BSX3L007DNS
Chem Inv Record ID: CVTR20116CRJG401DVKU
Chemical Name: TALC
CAS NUMBER: 14807-96-6
EHS Chemical: Not reported
Reported Year: 2011
Last Modified: 3/8/2012
Avg Amount: Not reported
Days On Site: 365
Max Amount: Not reported
Max Amt Container: Not reported
Chem Same As Last Yr: Not reported
Chronic: True
Acute: True

C E BRADLEY LABORATORIES INC (Continued) **1000885117**

Fire: Not reported
Gas: Not reported
Liquid: Not reported
Mixture: True
Pressure: Not reported
Pure: True
Reactive: Not reported
Solid: True
State Label Code: VT2011
Trade Secret: Not reported

Chemical Location:
Facility ID: FATR20116BSX3L007DNS
Chemical ID: CVTR20116CRJG401DVKU
Reported Year: 2011
Location: WAREHOUSE, ICI
Amount: Not reported
Amount Unit: pounds
Type: Bag
Pressure: Ambient pressure
Temperature: Ambient temperature
Last Modified: 8/11/2011

Chem Inventory:
Facility ID: FATR20116BSX3L007DNS
Chem Inv Record ID: CVTR20116CRJQ601FTXQ
Chemical Name: TITANIUM DIOXIDE
CAS NUMBER: 13463-67-7
EHS Chemical: Not reported
Reported Year: 2011
Last Modified: 3/8/2012
Avg Amount: Not reported
Days On Site: 365
Max Amount: Not reported
Max Amt Container: Not reported
Chem Same As Last Yr: Not reported
Chronic: True
Acute: True
Fire: Not reported
Gas: Not reported
Liquid: Not reported
Mixture: True
Pressure: Not reported
Pure: True
Reactive: Not reported
Solid: True
State Label Code: VT2011
Trade Secret: Not reported

Chemical Location:
Facility ID: FATR20116BSX3L007DNS
Chemical ID: CVTR20116CRJQ601FTXQ
Reported Year: 2011
Location: WAREHOUSE
Amount: Not reported
Amount Unit: pounds
Type: Bag
Pressure: Ambient pressure

C E BRADLEY LABORATORIES INC (Continued) **1000885117**

Temperature: Ambient temperature
Last Modified: 8/11/2011

Chem Inventory:
Facility ID: FATR20116BSX3L007DNS
Chem Inv Record ID: CVTR20116CRK5101HNSD
Chemical Name: BENZOPHENONE
CAS NUMBER: 119-61-9
EHS Chemical: Not reported
Reported Year: 2011
Last Modified: 3/8/2012
Avg Amount: Not reported
Days On Site: 365
Max Amount: Not reported
Max Amt Container: Not reported
Chem Same As Last Yr: Not reported
Chronic: True
Acute: True
Fire: True
Gas: Not reported
Liquid: Not reported
Mixture: Not reported
Pressure: Not reported
Pure: True
Reactive: Not reported
Solid: True
State Label Code: VT2011
Trade Secret: Not reported

Chemical Location:
Facility ID: FATR20116BSX3L007DNS
Chemical ID: CVTR20116CRK5101HNSD
Reported Year: 2011
Location: ICI
Amount: Not reported
Amount Unit: pounds
Type: Bag
Pressure: Ambient pressure
Temperature: Ambient temperature
Last Modified: 8/11/2011

Chem Inventory:
Facility ID: FATR20116BSX3L007DNS
Chem Inv Record ID: CVTR20116CRM5R01K3RS
Chemical Name: ZINC STEARATE
CAS NUMBER: 557-05-1
EHS Chemical: Not reported
Reported Year: 2011
Last Modified: 3/8/2012
Avg Amount: Not reported
Days On Site: 365
Max Amount: Not reported
Max Amt Container: Not reported
Chem Same As Last Yr: Not reported
Chronic: Not reported
Acute: Not reported
Fire: True

C E BRADLEY LABORATORIES INC (Continued) **1000885117**

Gas:	Not reported
Liquid:	Not reported
Mixture:	True
Pressure:	Not reported
Pure:	True
Reactive:	Not reported
Solid:	True
State Label Code:	VT2011
Trade Secret:	Not reported

Chemical Location:

Facility ID:	FATR20116BSX3L007DNS
Chemical ID:	CVTR20116CRM5R01K3RS
Reported Year:	2011
Location:	WAREHOUSE, ICI
Amount:	Not reported
Amount Unit:	pounds
Type:	Bag
Pressure:	Ambient pressure
Temperature:	Ambient temperature
Last Modified:	8/11/2011

Chem Inventory:

Facility ID:	FATR20116BSX3L007DNS
Chem Inv Record ID:	CVTR20116CRMPA01MAA9
Chemical Name:	AMMONIUM HYDROXIDE
CAS NUMBER:	1336-21-6
EHS Chemical:	Not reported
Reported Year:	2011
Last Modified:	3/8/2012
Avg Amount:	Not reported
Days On Site:	365
Max Amount:	Not reported
Max Amt Container:	Not reported
Chem Same As Last Yr:	Not reported
Chronic:	Not reported
Acute:	True
Fire:	Not reported
Gas:	Not reported
Liquid:	True
Mixture:	True
Pressure:	Not reported
Pure:	True
Reactive:	True
Solid:	Not reported
State Label Code:	VT2011
Trade Secret:	Not reported

Chemical Location:

Facility ID:	FATR20116BSX3L007DNS
Chemical ID:	CVTR20116CRMPA01MAA9
Reported Year:	2011
Location:	ICI
Amount:	Not reported
Amount Unit:	pounds
Type:	Plastic or non-metallic drum
Pressure:	Ambient pressure
Temperature:	Ambient temperature

C E BRADLEY LABORATORIES INC (Continued) **1000885117**

Last Modified: 8/11/2011

Chem Inventory:
Facility ID: FATR20116BSX3L007DNS
Chem Inv Record ID: CVTR20116CRT8M00226E
Chemical Name: NITROCELLULOSE
CAS NUMBER: 9004-70-0
EHS Chemical: Not reported
Reported Year: 2011
Last Modified: 3/8/2012
Avg Amount: Not reported
Days On Site: 365
Max Amount: Not reported
Max Amt Container: Not reported
Chem Same As Last Yr: Not reported
Chronic: Not reported
Acute: Not reported
Fire: True
Gas: Not reported
Liquid: Not reported
Mixture: True
Pressure: Not reported
Pure: Not reported
Reactive: Not reported
Solid: True
State Label Code: VT2011
Trade Secret: Not reported

Chemical Location:
Facility ID: FATR20116BSX3L007DNS
Chemical ID: CVTR20116CRT8M00226E
Reported Year: 2011
Location: LOCKED NITRO STORAGE AREA, MPPA
Amount: Not reported
Amount Unit: pounds
Type: Plastic or non-metallic drum
Pressure: Ambient pressure
Temperature: Ambient temperature
Last Modified: 8/11/2011

Chem Inventory:
Facility ID: FATR20116BSX3L007DNS
Chem Inv Record ID: CVTR20116CPNFM0012P5
Chemical Name: VM&P NAPTHA
CAS NUMBER: 8032-32-4
EHS Chemical: Not reported
Reported Year: 2011
Last Modified: 3/8/2012
Avg Amount: Not reported
Days On Site: 365
Max Amount: Not reported
Max Amt Container: Not reported
Chem Same As Last Yr: Not reported
Chronic: True
Acute: True
Fire: True
Gas: Not reported

C E BRADLEY LABORATORIES INC (Continued) **1000885117**

Liquid: True
Mixture: True
Pressure: Not reported
Pure: True
Reactive: Not reported
Solid: Not reported
State Label Code: VT2011
Trade Secret: Not reported

Chemical Location:
Facility ID: FATR20116BSX3L007DNS
Chemical ID: CVTR20116CPNFM0012P5
Reported Year: 2011
Location: TF
Amount: Not reported
Amount Unit: pounds
Type: Below ground tank
Pressure: Ambient pressure
Temperature: Ambient temperature
Last Modified: 8/11/2011

Facility ID: FATR20116BSX3L007DNS
Chemical ID: CVTR20116CPNFM0012P5
Reported Year: 2011
Location: MPPA
Amount: Not reported
Amount Unit: pounds
Type: Steel Drum
Pressure: Ambient pressure
Temperature: Ambient temperature
Last Modified: 8/11/2011

Chem Inventory:
Facility ID: FATR20116BSX3L007DNS
Chem Inv Record ID: CVTR20116CPPQW001GSE
Chemical Name: TOLUENE
CAS NUMBER: 108-88-3
EHS Chemical: Not reported
Reported Year: 2011
Last Modified: 3/8/2012
Avg Amount: Not reported
Days On Site: 365
Max Amount: Not reported
Max Amt Container: Not reported
Chem Same As Last Yr: Not reported
Chronic: True
Acute: True
Fire: True
Gas: Not reported
Liquid: True
Mixture: True
Pressure: Not reported
Pure: True
Reactive: Not reported
Solid: Not reported
State Label Code: VT2011
Trade Secret: Not reported

C E BRADLEY LABORATORIES INC (Continued) **1000885117**

Chemical Location:

Facility ID:	FATR20116BSX3L007DNS
Chemical ID:	CVTR20116CPPQW001GSE
Reported Year:	2011
Location:	MAIN PLANT PRODUCTION AREA
Amount:	Not reported
Amount Unit:	pounds
Type:	Steel Drum
Pressure:	Ambient pressure
Temperature:	Ambient temperature
Last Modified:	8/11/2011

Facility ID:	FATR20116BSX3L007DNS
Chemical ID:	CVTR20116CPPQW001GSE
Reported Year:	2011
Location:	TANK FARM
Amount:	Not reported
Amount Unit:	pounds
Type:	Below ground tank
Pressure:	Ambient pressure
Temperature:	Ambient temperature
Last Modified:	8/11/2011

Chem Inventory:

Facility ID:	FATR20116BSX3L007DNS
Chem Inv Record ID:	CVTR20116CPQKR004F8P
Chemical Name:	N. BUTYL ACETATE
CAS NUMBER:	123-86-4
EHS Chemical:	Not reported
Reported Year:	2011
Last Modified:	3/8/2012
Avg Amount:	Not reported
Days On Site:	365
Max Amount:	Not reported
Max Amt Container:	Not reported
Chem Same As Last Yr:	Not reported
Chronic:	True
Acute:	True
Fire:	True
Gas:	Not reported
Liquid:	True
Mixture:	True
Pressure:	Not reported
Pure:	True
Reactive:	Not reported
Solid:	Not reported
State Label Code:	VT2011
Trade Secret:	Not reported

Chemical Location:

Facility ID:	FATR20116BSX3L007DNS
Chemical ID:	CVTR20116CPQKR004F8P
Reported Year:	2011
Location:	MPPA
Amount:	Not reported
Amount Unit:	pounds
Type:	Steel Drum

C E BRADLEY LABORATORIES INC (Continued) **1000885117**

Pressure: Ambient pressure
Temperature: Ambient temperature
Last Modified: 8/11/2011

Facility ID: FATR20116BSX3L007DNS
Chemical ID: CVTR20116CPQKR004F8P
Reported Year: 2011
Location: TANK FARM
Amount: Not reported
Amount Unit: pounds
Type: Below ground tank
Pressure: Ambient pressure
Temperature: Ambient temperature
Last Modified: 8/11/2011

Chem Inventory:
Facility ID: FATR20116BSX3L007DNS
Chem Inv Record ID: CVTR20116CPRKN007ST4
Chemical Name: XYLENE
CAS NUMBER: 1330-20-7
EHS Chemical: Not reported
Reported Year: 2011
Last Modified: 3/8/2012
Avg Amount: Not reported
Days On Site: 365
Max Amount: Not reported
Max Amt Container: Not reported
Chem Same As Last Yr: Not reported
Chronic: True
Acute: True
Fire: True
Gas: Not reported
Liquid: True
Mixture: True
Pressure: Not reported
Pure: True
Reactive: Not reported
Solid: Not reported
State Label Code: VT2011
Trade Secret: Not reported

Chemical Location:
Facility ID: FATR20116BSX3L007DNS
Chemical ID: CVTR20116CPRKN007ST4
Reported Year: 2011
Location: MPPA
Amount: Not reported
Amount Unit: pounds
Type: Steel Drum
Pressure: Ambient pressure
Temperature: Ambient temperature
Last Modified: 8/11/2011

Facility ID: FATR20116BSX3L007DNS
Chemical ID: CVTR20116CPRKN007ST4
Reported Year: 2011
Location: TF

C E BRADLEY LABORATORIES INC (Continued) **1000885117**

Amount: Not reported
Amount Unit: pounds
Type: Below ground tank
Pressure: Ambient pressure
Temperature: Ambient temperature
Last Modified: 8/11/2011

Chem Inventory:
Facility ID: FATR20116BSX3L007DNS
Chem Inv Record ID: CVTR20116CPRU700A6RW
Chemical Name: ISO-PROPYL ALCOHOL
CAS NUMBER: 67-63-0
EHS Chemical: Not reported
Reported Year: 2011
Last Modified: 3/8/2012
Avg Amount: Not reported
Days On Site: 365
Max Amount: Not reported
Max Amt Container: Not reported
Chem Same As Last Yr: Not reported
Chronic: Not reported
Acute: True
Fire: True
Gas: Not reported
Liquid: True
Mixture: True
Pressure: Not reported
Pure: True
Reactive: Not reported
Solid: Not reported
State Label Code: VT2011
Trade Secret: Not reported

Chemical Location:
Facility ID: FATR20116BSX3L007DNS
Chemical ID: CVTR20116CPRU700A6RW
Reported Year: 2011
Location: TF
Amount: Not reported
Amount Unit: pounds
Type: Below ground tank
Pressure: Ambient pressure
Temperature: Ambient temperature
Last Modified: 8/11/2011

Facility ID: FATR20116BSX3L007DNS
Chemical ID: CVTR20116CPRU700A6RW
Reported Year: 2011
Location: MPPA
Amount: Not reported
Amount Unit: pounds
Type: Steel Drum
Pressure: Ambient pressure
Temperature: Ambient temperature
Last Modified: 8/11/2011

C E BRADLEY LABORATORIES INC (Continued) **1000885117**

Chem Inventory:

Facility ID:	FATR20116BSX3L007DNS
Chem Inv Record ID:	CVTR20116CPS2900D5KC
Chemical Name:	METHYL ALCOHOL
CAS NUMBER:	67-56-1
EHS Chemical:	Not reported
Reported Year:	2011
Last Modified:	3/8/2012
Avg Amount:	Not reported
Days On Site:	365
Max Amount:	Not reported
Max Amt Container:	Not reported
Chem Same As Last Yr:	Not reported
Chronic:	True
Acute:	True
Fire:	True
Gas:	Not reported
Liquid:	True
Mixture:	True
Pressure:	Not reported
Pure:	True
Reactive:	Not reported
Solid:	Not reported
State Label Code:	VT2011
Trade Secret:	Not reported

Chemical Location:

Facility ID:	FATR20116BSX3L007DNS
Chemical ID:	CVTR20116CPS2900D5KC
Reported Year:	2011
Location:	MPPA
Amount:	Not reported
Amount Unit:	pounds
Type:	Steel Drum
Pressure:	Ambient pressure
Temperature:	Ambient temperature
Last Modified:	8/11/2011

Chem Inventory:

Facility ID:	FATR20116BSX3L007DNS
Chem Inv Record ID:	CVTR20116CPS2R00EK93
Chemical Name:	ALIPHATIC HYDROCARBON/LACOLENE SUPER
CAS NUMBER:	64742-89-8
EHS Chemical:	Not reported
Reported Year:	2011
Last Modified:	3/8/2012
Avg Amount:	Not reported
Days On Site:	365
Max Amount:	Not reported
Max Amt Container:	Not reported
Chem Same As Last Yr:	Not reported
Chronic:	True
Acute:	True
Fire:	True
Gas:	Not reported
Liquid:	True
Mixture:	True

C E BRADLEY LABORATORIES INC (Continued) **1000885117**

Pressure: Not reported
Pure: True
Reactive: Not reported
Solid: Not reported
State Label Code: VT2011
Trade Secret: Not reported

Chemical Location:
Facility ID: FATR20116BSX3L007DNS
Chemical ID: CVTR20116CPS2R00EK93
Reported Year: 2011
Location: MPPA
Amount: Not reported
Amount Unit: pounds
Type: Steel Drum
Pressure: Ambient pressure
Temperature: Ambient temperature
Last Modified: 8/11/2011

Facility ID: FATR20116BSX3L007DNS
Chemical ID: CVTR20116CPS2R00EK93
Reported Year: 2011
Location: TF
Amount: Not reported
Amount Unit: pounds
Type: Below ground tank
Pressure: Ambient pressure
Temperature: Ambient temperature
Last Modified: 8/11/2011

Chem Inventory:
Facility ID: FATR20116BSX3L007DNS
Chem Inv Record ID: CVTR20116CPS9B00H8XQ
Chemical Name: ETHYL ACETATE
CAS NUMBER: 141-78-6
EHS Chemical: Not reported
Reported Year: 2011
Last Modified: 3/8/2012
Avg Amount: Not reported
Days On Site: 365
Max Amount: Not reported
Max Amt Container: Not reported
Chem Same As Last Yr: Not reported
Chronic: Not reported
Acute: Not reported
Fire: True
Gas: Not reported
Liquid: True
Mixture: True
Pressure: Not reported
Pure: True
Reactive: Not reported
Solid: Not reported
State Label Code: VT2011
Trade Secret: Not reported

Chemical Location:
Facility ID: FATR20116BSX3L007DNS

C E BRADLEY LABORATORIES INC (Continued) **1000885117**

Chemical ID:	CVTR20116CPS9B00H8XQ
Reported Year:	2011
Location:	WAREHOUSE
Amount:	Not reported
Amount Unit:	pounds
Type:	Tote bin
Pressure:	Ambient pressure
Temperature:	Ambient temperature
Last Modified:	8/11/2011

Facility ID:	FATR20116BSX3L007DNS
Chemical ID:	CVTR20116CPS9B00H8XQ
Reported Year:	2011
Location:	MPPA
Amount:	Not reported
Amount Unit:	pounds
Type:	Steel Drum
Pressure:	Ambient pressure
Temperature:	Ambient temperature
Last Modified:	8/11/2011

Chem Inventory:

Facility ID:	FATR20116BSX3L007DNS
Chem Inv Record ID:	CVTR20116CPSB300LT0S
Chemical Name:	MINERAL SPIRITS
CAS NUMBER:	8030-30-6
EHS Chemical:	Not reported
Reported Year:	2011
Last Modified:	3/8/2012
Avg Amount:	Not reported
Days On Site:	365
Max Amount:	Not reported
Max Amt Container:	Not reported
Chem Same As Last Yr:	Not reported
Chronic:	Not reported
Acute:	Not reported
Fire:	True
Gas:	Not reported
Liquid:	True
Mixture:	True
Pressure:	Not reported
Pure:	True
Reactive:	Not reported
Solid:	Not reported
State Label Code:	VT2011
Trade Secret:	Not reported

Chemical Location:

Facility ID:	FATR20116BSX3L007DNS
Chemical ID:	CVTR20116CPSB300LT0S
Reported Year:	2011
Location:	MPPA
Amount:	Not reported
Amount Unit:	pounds
Type:	Steel Drum
Pressure:	Ambient pressure
Temperature:	Ambient temperature

C E BRADLEY LABORATORIES INC (Continued) **1000885117**

Last Modified: 8/11/2011

Facility ID: FATR20116BSX3L007DNS
Chemical ID: CVTR20116CPSB300LT0S
Reported Year: 2011
Location: WAREHOUSE
Amount: Not reported
Amount Unit: pounds
Type: Tote bin
Pressure: Ambient pressure
Temperature: Ambient temperature
Last Modified: 8/11/2011

Facility ID: FATR20116BSX3L007DNS
Chemical ID: CVTR20116CPSB300LT0S
Reported Year: 2011
Location: TF
Amount: Not reported
Amount Unit: pounds
Type: Below ground tank
Pressure: Ambient pressure
Temperature: Ambient temperature
Last Modified: 8/11/2011

Chem Inventory:
Facility ID: FATR20116BSX3L007DNS
Chem Inv Record ID: CVTR20116CPSER00QYE4
Chemical Name: ACETONE
CAS NUMBER: 67-64-1
EHS Chemical: Not reported
Reported Year: 2011
Last Modified: 3/8/2012
Avg Amount: Not reported
Days On Site: 365
Max Amount: Not reported
Max Amt Container: Not reported
Chem Same As Last Yr: Not reported
Chronic: True
Acute: True
Fire: True
Gas: Not reported
Liquid: True
Mixture: True
Pressure: Not reported
Pure: True
Reactive: Not reported
Solid: Not reported
State Label Code: VT2011
Trade Secret: Not reported

Chemical Location:
Facility ID: FATR20116BSX3L007DNS
Chemical ID: CVTR20116CPSER00QYE4
Reported Year: 2011
Location: TF
Amount: Not reported
Amount Unit: pounds

C E BRADLEY LABORATORIES INC (Continued) **1000885117**

Type: Below ground tank
Pressure: Ambient pressure
Temperature: Ambient temperature
Last Modified: 8/11/2011

Facility ID: FATR20116BSX3L007DNS
Chemical ID: CVTR20116CPSER00QYE4
Reported Year: 2011
Location: MPPA
Amount: Not reported
Amount Unit: pounds
Type: Steel Drum
Pressure: Ambient pressure
Temperature: Ambient temperature
Last Modified: 8/11/2011

Chem Inventory:
Facility ID: FATR20116BSX3L007DNS
Chem Inv Record ID: CVTR20116CPSW400X8ZS
Chemical Name: N. BUTYL ALCOHOL
CAS NUMBER: 71-36-3
EHS Chemical: Not reported
Reported Year: 2011
Last Modified: 3/8/2012
Avg Amount: Not reported
Days On Site: 365
Max Amount: Not reported
Max Amt Container: Not reported
Chem Same As Last Yr: Not reported
Chronic: True
Acute: True
Fire: True
Gas: Not reported
Liquid: True
Mixture: True
Pressure: Not reported
Pure: True
Reactive: Not reported
Solid: Not reported
State Label Code: VT2011
Trade Secret: Not reported

Chemical Location:
Facility ID: FATR20116BSX3L007DNS
Chemical ID: CVTR20116CPSW400X8ZS
Reported Year: 2011
Location: MPPA
Amount: Not reported
Amount Unit: pounds
Type: Steel Drum
Pressure: Ambient pressure
Temperature: Ambient temperature
Last Modified: 8/11/2011

Facility ID: FATR20116BSX3L007DNS
Chemical ID: CVTR20116CPSW400X8ZS
Reported Year: 2011

C E BRADLEY LABORATORIES INC (Continued) **1000885117**

Location: TF
Amount: Not reported
Amount Unit: pounds
Type: Below ground tank
Pressure: Ambient pressure
Temperature: Ambient temperature
Last Modified: 8/11/2011

Chem Inventory:
Facility ID: FATR20116BSX3L007DNS
Chem Inv Record ID: CVTR20116CPSZ0010RUE
Chemical Name: METHYL ETHYL KETONE
CAS NUMBER: 78-93-3
EHS Chemical: Not reported
Reported Year: 2011
Last Modified: 3/8/2012
Avg Amount: Not reported
Days On Site: 365
Max Amount: Not reported
Max Amt Container: Not reported
Chem Same As Last Yr: Not reported
Chronic: Not reported
Acute: Not reported
Fire: True
Gas: Not reported
Liquid: True
Mixture: True
Pressure: Not reported
Pure: True
Reactive: Not reported
Solid: Not reported
State Label Code: VT2011
Trade Secret: Not reported

Chemical Location:
Facility ID: FATR20116BSX3L007DNS
Chemical ID: CVTR20116CPSZ0010RUE
Reported Year: 2011
Location: WAREHOUSE
Amount: Not reported
Amount Unit: pounds
Type: Tote bin
Pressure: Ambient pressure
Temperature: Ambient temperature
Last Modified: 8/11/2011

Facility ID: FATR20116BSX3L007DNS
Chemical ID: CVTR20116CPSZ0010RUE
Reported Year: 2011
Location: MPPA
Amount: Not reported
Amount Unit: pounds
Type: Steel Drum
Pressure: Ambient pressure
Temperature: Ambient temperature
Last Modified: 8/11/2011

C E BRADLEY LABORATORIES INC (Continued) **1000885117**

Chem Inventory:

Facility ID:	FATR20116BSX3L007DNS
Chem Inv Record ID:	CVTR20116CPT5X013QCY
Chemical Name:	ETHYLENE GLYCOL MONOBUTYL ETHER
CAS NUMBER:	111-76-2
EHS Chemical:	Not reported
Reported Year:	2011
Last Modified:	3/8/2012
Avg Amount:	Not reported
Days On Site:	365
Max Amount:	Not reported
Max Amt Container:	Not reported
Chem Same As Last Yr:	Not reported
Chronic:	True
Acute:	True
Fire:	True
Gas:	Not reported
Liquid:	True
Mixture:	True
Pressure:	Not reported
Pure:	True
Reactive:	Not reported
Solid:	Not reported
State Label Code:	VT2011
Trade Secret:	Not reported

Chemical Location:

Facility ID:	FATR20116BSX3L007DNS
Chemical ID:	CVTR20116CPT5X013QCY
Reported Year:	2011
Location:	MPPA
Amount:	Not reported
Amount Unit:	pounds
Type:	Steel Drum
Pressure:	Ambient pressure
Temperature:	Ambient temperature
Last Modified:	8/11/2011

Facility ID:	FATR20116BSX3L007DNS
Chemical ID:	CVTR20116CPT5X013QCY
Reported Year:	2011
Location:	WAREHOUSE
Amount:	Not reported
Amount Unit:	pounds
Type:	Tote bin
Pressure:	Ambient pressure
Temperature:	Ambient temperature
Last Modified:	8/11/2011

Chem Inventory:

Facility ID:	FATR20116BSX3L007DNS
Chem Inv Record ID:	CVTR20116CPTM7016YJY
Chemical Name:	HI SOL 10
CAS NUMBER:	64742-95-6
EHS Chemical:	Not reported
Reported Year:	2011
Last Modified:	3/8/2012

C E BRADLEY LABORATORIES INC (Continued) **1000885117**

Avg Amount: Not reported
Days On Site: 365
Max Amount: Not reported
Max Amt Container: Not reported
Chem Same As Last Yr: Not reported
Chronic: True
Acute: True
Fire: True
Gas: Not reported
Liquid: True
Mixture: True
Pressure: Not reported
Pure: True
Reactive: Not reported
Solid: Not reported
State Label Code: VT2011
Trade Secret: Not reported

Chemical Location:
Facility ID: FATR20116BSX3L007DNS
Chemical ID: CVTR20116CPTM7016YJY
Reported Year: 2011
Location: TF
Amount: Not reported
Amount Unit: pounds
Type: Below ground tank
Pressure: Ambient pressure
Temperature: Ambient temperature
Last Modified: 8/11/2011

Facility ID: FATR20116BSX3L007DNS
Chemical ID: CVTR20116CPTM7016YJY
Reported Year: 2011
Location: MPPA
Amount: Not reported
Amount Unit: pounds
Type: Steel Drum
Pressure: Ambient pressure
Temperature: Ambient temperature
Last Modified: 8/11/2011

Chem Inventory:
Facility ID: FATR20116BSX3L007DNS
Chem Inv Record ID: CVTR20116CR785002ENK
Chemical Name: ISOBUTYL ISOBUTYRATE
CAS NUMBER: 97-85-8
EHS Chemical: Not reported
Reported Year: 2011
Last Modified: 3/8/2012
Avg Amount: Not reported
Days On Site: 365
Max Amount: Not reported
Max Amt Container: Not reported
Chem Same As Last Yr: Not reported
Chronic: True
Acute: True
Fire: True

C E BRADLEY LABORATORIES INC (Continued) **1000885117**

Gas:	Not reported
Liquid:	True
Mixture:	True
Pressure:	Not reported
Pure:	True
Reactive:	Not reported
Solid:	Not reported
State Label Code:	VT2011
Trade Secret:	Not reported

Chemical Location:

Facility ID:	FATR20116BSX3L007DNS
Chemical ID:	CVTR20116CR785002ENK
Reported Year:	2011
Location:	MPPA
Amount:	Not reported
Amount Unit:	pounds
Type:	Steel Drum
Pressure:	Ambient pressure
Temperature:	Ambient temperature
Last Modified:	8/11/2011

Facility ID:	FATR20116BSX3L007DNS
Chemical ID:	CVTR20116CR785002ENK
Reported Year:	2011
Location:	TF
Amount:	Not reported
Amount Unit:	pounds
Type:	Below ground tank
Pressure:	Ambient pressure
Temperature:	Ambient temperature
Last Modified:	8/11/2011

Chem Inventory:

Facility ID:	FATR20116BSX3L007DNS
Chem Inv Record ID:	CVTR20116CR79200385N
Chemical Name:	METHYL N-AMYL KETONE
CAS NUMBER:	110-43-0
EHS Chemical:	Not reported
Reported Year:	2011
Last Modified:	3/8/2012
Avg Amount:	Not reported
Days On Site:	365
Max Amount:	Not reported
Max Amt Container:	Not reported
Chem Same As Last Yr:	Not reported
Chronic:	True
Acute:	True
Fire:	True
Gas:	Not reported
Liquid:	True
Mixture:	True
Pressure:	Not reported
Pure:	True
Reactive:	Not reported
Solid:	Not reported
State Label Code:	VT2011

C E BRADLEY LABORATORIES INC (Continued) **1000885117**

Trade Secret: Not reported

Chemical Location:
Facility ID: FATR20116BSX3L007DNS
Chemical ID: CVTR20116CR79200385N
Reported Year: 2011
Location: MPPA
Amount: Not reported
Amount Unit: pounds
Type: Steel Drum
Pressure: Ambient pressure
Temperature: Ambient temperature
Last Modified: 8/11/2011

Facility ID: FATR20116BSX3L007DNS
Chemical ID: CVTR20116CR79200385N
Reported Year: 2011
Location: TF
Amount: Not reported
Amount Unit: pounds
Type: Below ground tank
Pressure: Ambient pressure
Temperature: Ambient temperature
Last Modified: 8/11/2011

Chem Inventory:
Facility ID: FATR20116BSX3L007DNS
Chem Inv Record ID: CVTR20116CR7G3006AUL
Chemical Name: ISOBUTYL ACETATE
CAS NUMBER: 110-19-0
EHS Chemical: Not reported
Reported Year: 2011
Last Modified: 3/8/2012
Avg Amount: Not reported
Days On Site: 365
Max Amount: Not reported
Max Amt Container: Not reported
Chem Same As Last Yr: Not reported
Chronic: True
Acute: True
Fire: True
Gas: Not reported
Liquid: True
Mixture: True
Pressure: Not reported
Pure: True
Reactive: Not reported
Solid: Not reported
State Label Code: VT2011
Trade Secret: Not reported

Chemical Location:
Facility ID: FATR20116BSX3L007DNS
Chemical ID: CVTR20116CR7G3006AUL
Reported Year: 2011
Location: MPPA
Amount: Not reported
Amount Unit: pounds

C E BRADLEY LABORATORIES INC (Continued) **1000885117**

Type: Steel Drum
Pressure: Ambient pressure
Temperature: Ambient temperature
Last Modified: 8/11/2011

Chem Inventory:
Facility ID: FATR20116BSX3L007DNS
Chem Inv Record ID: CVTR20116CR7LV008F28
Chemical Name: DI ISOBUTYL KETONE
CAS NUMBER: 108-83-8
EHS Chemical: Not reported
Reported Year: 2011
Last Modified: 3/8/2012
Avg Amount: Not reported
Days On Site: 365
Max Amount: Not reported
Max Amt Container: Not reported
Chem Same As Last Yr: Not reported
Chronic: Not reported
Acute: Not reported
Fire: True
Gas: Not reported
Liquid: True
Mixture: Not reported
Pressure: Not reported
Pure: True
Reactive: Not reported
Solid: Not reported
State Label Code: VT2011
Trade Secret: Not reported

Chemical Location:
Facility ID: FATR20116BSX3L007DNS
Chemical ID: CVTR20116CR7LV008F28
Reported Year: 2011
Location: WAREHOUSE, MPPA
Amount: Not reported
Amount Unit: pounds
Type: Steel Drum
Pressure: Ambient pressure
Temperature: Ambient temperature
Last Modified: 8/11/2011

Chem Inventory:
Facility ID: FATR20116BSX3L007DNS
Chem Inv Record ID: CVTR20116CR7XM009RPQ
Chemical Name: PROPYLENE GLYCOL
CAS NUMBER: 57-55-6
EHS Chemical: Not reported
Reported Year: 2011
Last Modified: 3/8/2012
Avg Amount: Not reported
Days On Site: 365
Max Amount: Not reported
Max Amt Container: Not reported
Chem Same As Last Yr: Not reported
Chronic: Not reported

C E BRADLEY LABORATORIES INC (Continued) **1000885117**

Acute:	True
Fire:	Not reported
Gas:	Not reported
Liquid:	True
Mixture:	Not reported
Pressure:	Not reported
Pure:	True
Reactive:	Not reported
Solid:	Not reported
State Label Code:	VT2011
Trade Secret:	Not reported

Chemical Location:

Facility ID:	FATR20116BSX3L007DNS
Chemical ID:	CVTR20116CR7XM009RPQ
Reported Year:	2011
Location:	WAREHOUSE, MPPA, ICI
Amount:	Not reported
Amount Unit:	pounds
Type:	Steel Drum
Pressure:	Ambient pressure
Temperature:	Ambient temperature
Last Modified:	8/11/2011

Chem Inventory:

Facility ID:	FATR20116BSX3L007DNS
Chem Inv Record ID:	CVTR20116CR87K00ABS2
Chemical Name:	DIETHYLENE GLYCOL MONOETHYL ETHER
CAS NUMBER:	111-90-0
EHS Chemical:	Not reported
Reported Year:	2011
Last Modified:	3/8/2012
Avg Amount:	Not reported
Days On Site:	365
Max Amount:	Not reported
Max Amt Container:	Not reported
Chem Same As Last Yr:	Not reported
Chronic:	True
Acute:	True
Fire:	True
Gas:	Not reported
Liquid:	True
Mixture:	True
Pressure:	Not reported
Pure:	True
Reactive:	Not reported
Solid:	Not reported
State Label Code:	VT2011
Trade Secret:	Not reported

Chemical Location:

Facility ID:	FATR20116BSX3L007DNS
Chemical ID:	CVTR20116CR87K00ABS2
Reported Year:	2011
Location:	WAREHOUSE, MPPA, ICI
Amount:	Not reported
Amount Unit:	pounds
Type:	Steel Drum

C E BRADLEY LABORATORIES INC (Continued) **1000885117**

Pressure: Ambient pressure
Temperature: Ambient temperature
Last Modified: 8/11/2011

Chem Inventory:
Facility ID: FATR20116BSX3L007DNS
Chem Inv Record ID: CVTR20116CR8BM00CV82
Chemical Name: METHYL ISOBUTYL KETONE
CAS NUMBER: 108-10-1
EHS Chemical: Not reported
Reported Year: 2011
Last Modified: 3/8/2012
Avg Amount: Not reported
Days On Site: 365
Max Amount: Not reported
Max Amt Container: Not reported
Chem Same As Last Yr: Not reported
Chronic: Not reported
Acute: Not reported
Fire: True
Gas: Not reported
Liquid: True
Mixture: Not reported
Pressure: Not reported
Pure: True
Reactive: Not reported
Solid: Not reported
State Label Code: VT2011
Trade Secret: Not reported

Chemical Location:
Facility ID: FATR20116BSX3L007DNS
Chemical ID: CVTR20116CR8BM00CV82
Reported Year: 2011
Location: WAREHOUSE, MPPA
Amount: Not reported
Amount Unit: pounds
Type: Steel Drum
Pressure: Ambient pressure
Temperature: Ambient temperature
Last Modified: 8/11/2011

Chem Inventory:
Facility ID: FATR20116BSX3L007DNS
Chem Inv Record ID: CVTR20116CR8ES00EKXR
Chemical Name: AROMATIC 150
CAS NUMBER: 64742-94-5
EHS Chemical: Not reported
Reported Year: 2011
Last Modified: 3/8/2012
Avg Amount: Not reported
Days On Site: 365
Max Amount: Not reported
Max Amt Container: Not reported
Chem Same As Last Yr: Not reported
Chronic: True
Acute: True

C E BRADLEY LABORATORIES INC (Continued) **1000885117**

Fire:	True
Gas:	Not reported
Liquid:	True
Mixture:	True
Pressure:	Not reported
Pure:	True
Reactive:	Not reported
Solid:	Not reported
State Label Code:	VT2011
Trade Secret:	Not reported

Chemical Location:

Facility ID:	FATR20116BSX3L007DNS
Chemical ID:	CVTR20116CR8ES00EKXR
Reported Year:	2011
Location:	WAREHOUSE, MPPA
Amount:	Not reported
Amount Unit:	pounds
Type:	Steel Drum
Pressure:	Ambient pressure
Temperature:	Ambient temperature
Last Modified:	8/11/2011

Chem Inventory:

Facility ID:	FATR20116BSX3L007DNS
Chem Inv Record ID:	CVTR20116CRAQT00L28P
Chemical Name:	PROPYLENE GLYCOL MONOMETHYL ETHER ACETATE
CAS NUMBER:	108-65-6
EHS Chemical:	Not reported
Reported Year:	2011
Last Modified:	3/8/2012
Avg Amount:	Not reported
Days On Site:	365
Max Amount:	Not reported
Max Amt Container:	Not reported
Chem Same As Last Yr:	Not reported
Chronic:	Not reported
Acute:	Not reported
Fire:	True
Gas:	Not reported
Liquid:	True
Mixture:	True
Pressure:	Not reported
Pure:	True
Reactive:	Not reported
Solid:	Not reported
State Label Code:	VT2011
Trade Secret:	Not reported

Chemical Location:

Facility ID:	FATR20116BSX3L007DNS
Chemical ID:	CVTR20116CRAQT00L28P
Reported Year:	2011
Location:	WAREHOUSE, MPPA
Amount:	Not reported
Amount Unit:	pounds
Type:	Steel Drum
Pressure:	Ambient pressure

C E BRADLEY LABORATORIES INC (Continued) **1000885117**

Temperature: Ambient temperature
Last Modified: 8/11/2011

Chem Inventory:
Facility ID: FATR20116BSX3L007DNS
Chem Inv Record ID: CVTR20116CRAXR00N32R
Chemical Name: ISOBUTYL ALCOHOL
CAS NUMBER: 78-83-1
EHS Chemical: Not reported
Reported Year: 2011
Last Modified: 3/8/2012
Avg Amount: Not reported
Days On Site: 365
Max Amount: Not reported
Max Amt Container: Not reported
Chem Same As Last Yr: Not reported
Chronic: True
Acute: True
Fire: True
Gas: Not reported
Liquid: True
Mixture: True
Pressure: Not reported
Pure: True
Reactive: Not reported
Solid: Not reported
State Label Code: VT2011
Trade Secret: Not reported

Chemical Location:
Facility ID: FATR20116BSX3L007DNS
Chemical ID: CVTR20116CRAXR00N32R
Reported Year: 2011
Location: WAREHOUSE, MPPA
Amount: Not reported
Amount Unit: pounds
Type: Steel Drum
Pressure: Ambient pressure
Temperature: Ambient temperature
Last Modified: 8/11/2011

Chem Inventory:
Facility ID: FATR20116BSX3L007DNS
Chem Inv Record ID: CVTR20116CRB5G00QSCR
Chemical Name: ETHYL ALCOHOL
CAS NUMBER: 64-17-5
EHS Chemical: Not reported
Reported Year: 2011
Last Modified: 3/8/2012
Avg Amount: Not reported
Days On Site: 365
Max Amount: Not reported
Max Amt Container: Not reported
Chem Same As Last Yr: Not reported
Chronic: Not reported
Acute: Not reported
Fire: True

C E BRADLEY LABORATORIES INC (Continued) **1000885117**

Gas: Not reported
Liquid: True
Mixture: True
Pressure: Not reported
Pure: True
Reactive: Not reported
Solid: Not reported
State Label Code: VT2011
Trade Secret: Not reported

Chemical Location:
Facility ID: FATR20116BSX3L007DNS
Chemical ID: CVTR20116CRB5G00QSCR
Reported Year: 2011
Location: WAREHOUSE, MPPA
Amount: Not reported
Amount Unit: pounds
Type: Steel Drum
Pressure: Ambient pressure
Temperature: Ambient temperature
Last Modified: 8/11/2011

Chem Inventory:
Facility ID: FATR20116BSX3L007DNS
Chem Inv Record ID: CVTR20116CRBMZ00S1B5
Chemical Name: HEPTANE
CAS NUMBER: 142-82-5
EHS Chemical: Not reported
Reported Year: 2011
Last Modified: 3/8/2012
Avg Amount: Not reported
Days On Site: 365
Max Amount: Not reported
Max Amt Container: Not reported
Chem Same As Last Yr: Not reported
Chronic: True
Acute: Not reported
Fire: True
Gas: Not reported
Liquid: True
Mixture: True
Pressure: Not reported
Pure: True
Reactive: Not reported
Solid: Not reported
State Label Code: VT2011
Trade Secret: Not reported

Chemical Location:
Facility ID: FATR20116BSX3L007DNS
Chemical ID: CVTR20116CRBMZ00S1B5
Reported Year: 2011
Location: WAREHOUSE, MPPA
Amount: Not reported
Amount Unit: pounds
Type: Steel Drum
Pressure: Ambient pressure
Temperature: Ambient temperature

C E BRADLEY LABORATORIES INC (Continued) **1000885117**

Last Modified: 8/11/2011

Chem Inventory:
Facility ID: FATR20116BSX3L007DNS
Chem Inv Record ID: CVTR20116CRBZ400UP6T
Chemical Name: DIPROPYLENE GLYCOL MONOMETHYL ETHER
CAS NUMBER: 34590-94-8
EHS Chemical: Not reported
Reported Year: 2011
Last Modified: 3/8/2012
Avg Amount: Not reported
Days On Site: 365
Max Amount: Not reported
Max Amt Container: Not reported
Chem Same As Last Yr: Not reported
Chronic: Not reported
Acute: Not reported
Fire: True
Gas: Not reported
Liquid: True
Mixture: True
Pressure: Not reported
Pure: True
Reactive: Not reported
Solid: Not reported
State Label Code: VT2011
Trade Secret: Not reported

Chemical Location:
Facility ID: FATR20116BSX3L007DNS
Chemical ID: CVTR20116CRBZ400UP6T
Reported Year: 2011
Location: WAREHOUSE, MPPA, ICI
Amount: Not reported
Amount Unit: pounds
Type: Steel Drum
Pressure: Ambient pressure
Temperature: Ambient temperature
Last Modified: 8/11/2011

Chem Inventory:
Facility ID: FATR20116BSX3L007DNS
Chem Inv Record ID: CVTR20116CRC9700WDRH
Chemical Name: PROPYLENE GLYCOL MONOMETHYL ETHER
CAS NUMBER: 107-98-2
EHS Chemical: Not reported
Reported Year: 2011
Last Modified: 3/8/2012
Avg Amount: Not reported
Days On Site: 365
Max Amount: Not reported
Max Amt Container: Not reported
Chem Same As Last Yr: Not reported
Chronic: Not reported
Acute: True
Fire: True
Gas: Not reported

C E BRADLEY LABORATORIES INC (Continued) **1000885117**

Liquid: True
Mixture: True
Pressure: Not reported
Pure: True
Reactive: Not reported
Solid: Not reported
State Label Code: VT2011
Trade Secret: Not reported

Chemical Location:
Facility ID: FATR20116BSX3L007DNS
Chemical ID: CVTR20116CRC9700WDRH
Reported Year: 2011
Location: LOCKED NITRO STORAGE AREAE, MPPA
Amount: Not reported
Amount Unit: pounds
Type: Steel Drum
Pressure: Ambient pressure
Temperature: Ambient temperature
Last Modified: 8/11/2011

Chem Inventory:
Facility ID: FATR20116BSX3L007DNS
Chem Inv Record ID: CVTR20116CRCST00YM91
Chemical Name: ETHYL 3-ETHOXY ETHYL PROPIONATE
CAS NUMBER: 763-69-9
EHS Chemical: Not reported
Reported Year: 2011
Last Modified: 3/8/2012
Avg Amount: Not reported
Days On Site: 365
Max Amount: Not reported
Max Amt Container: Not reported
Chem Same As Last Yr: Not reported
Chronic: Not reported
Acute: Not reported
Fire: True
Gas: Not reported
Liquid: True
Mixture: True
Pressure: Not reported
Pure: True
Reactive: Not reported
Solid: Not reported
State Label Code: VT2011
Trade Secret: Not reported

Chemical Location:
Facility ID: FATR20116BSX3L007DNS
Chemical ID: CVTR20116CRCST00YM91
Reported Year: 2011
Location: WAREHOUSE, MPPA
Amount: Not reported
Amount Unit: pounds
Type: Steel Drum
Pressure: Ambient pressure
Temperature: Ambient temperature
Last Modified: 8/11/2011

C E BRADLEY LABORATORIES INC (Continued) **1000885117**

Chem Inventory:

Facility ID:	FATR20116BSX3L007DNS
Chem Inv Record ID:	CVTR20116CRDL50109Q5
Chemical Name:	DI ETHYLENE GLYCOL MONOBUTYL ETHER
CAS NUMBER:	112-34-5
EHS Chemical:	Not reported
Reported Year:	2011
Last Modified:	3/8/2012
Avg Amount:	Not reported
Days On Site:	365
Max Amount:	Not reported
Max Amt Container:	Not reported
Chem Same As Last Yr:	Not reported
Chronic:	True
Acute:	True
Fire:	Not reported
Gas:	Not reported
Liquid:	True
Mixture:	True
Pressure:	Not reported
Pure:	True
Reactive:	Not reported
Solid:	Not reported
State Label Code:	VT2011
Trade Secret:	Not reported

Chemical Location:

Facility ID:	FATR20116BSX3L007DNS
Chemical ID:	CVTR20116CRDL50109Q5
Reported Year:	2011
Location:	ICI
Amount:	Not reported
Amount Unit:	pounds
Type:	Steel Drum
Pressure:	Ambient pressure
Temperature:	Ambient temperature
Last Modified:	8/11/2011

Chem Inventory:

Facility ID:	FATR20116BSX3L007DNS
Chem Inv Record ID:	CVTR20116CRE4Q012C6S
Chemical Name:	DIESEL FUEL
CAS NUMBER:	68334-30-5
EHS Chemical:	Not reported
Reported Year:	2011
Last Modified:	3/8/2012
Avg Amount:	Not reported
Days On Site:	365
Max Amount:	Not reported
Max Amt Container:	Not reported
Chem Same As Last Yr:	Not reported
Chronic:	Not reported
Acute:	Not reported
Fire:	True
Gas:	Not reported
Liquid:	True
Mixture:	Not reported

C E BRADLEY LABORATORIES INC (Continued) **1000885117**

Pressure: Not reported
Pure: True
Reactive: Not reported
Solid: Not reported
State Label Code: VT2011
Trade Secret: Not reported

Chemical Location:
Facility ID: FATR20116BSX3L007DNS
Chemical ID: CVTR20116CRE4Q012C6S
Reported Year: 2011
Location: FRONT OF ICI BUILDING
Amount: Not reported
Amount Unit: pounds
Type: Below ground tank
Pressure: Ambient pressure
Temperature: Ambient temperature
Last Modified: 8/11/2011

Chem Inventory:
Facility ID: FATR20116BSX3L007DNS
Chem Inv Record ID: CVTR20116CRG9C0196DM
Chemical Name: POLYETHYLENE GLYCOL OCTYLPHENYL ETHER
CAS NUMBER: 9036-19-5
EHS Chemical: Not reported
Reported Year: 2011
Last Modified: 3/8/2012
Avg Amount: Not reported
Days On Site: 365
Max Amount: Not reported
Max Amt Container: Not reported
Chem Same As Last Yr: Not reported
Chronic: True
Acute: True
Fire: Not reported
Gas: Not reported
Liquid: True
Mixture: True
Pressure: Not reported
Pure: True
Reactive: Not reported
Solid: Not reported
State Label Code: VT2011
Trade Secret: Not reported

Chemical Location:
Facility ID: FATR20116BSX3L007DNS
Chemical ID: CVTR20116CRG9C0196DM
Reported Year: 2011
Location: ICI
Amount: Not reported
Amount Unit: pounds
Type: Steel Drum
Pressure: Ambient pressure
Temperature: Ambient temperature
Last Modified: 8/11/2011

C E BRADLEY LABORATORIES INC (Continued) **1000885117**

Chem Inventory:

Facility ID:	FATR2015BALQ9B03PT60
Chem Inv Record ID:	CVTR2015BALRXR05GL0S
Chemical Name:	HI Sol 10
CAS NUMBER:	64742-95-6
EHS Chemical:	No
Reported Year:	2011
Last Modified:	10/25/2016
Avg Amount:	Not reported
Days On Site:	365
Max Amount:	Not reported
Max Amt Container:	Not reported
Chem Same As Last Yr:	Not reported
Chronic:	Not reported
Acute:	True
Fire:	True
Gas:	Not reported
Liquid:	Not reported
Mixture:	Not reported
Pressure:	Not reported
Pure:	True
Reactive:	Not reported
Solid:	Not reported
State Label Code:	VT2015
Trade Secret:	Not reported

Chemical Location:

Facility ID:	FATR2015BALQ9B03PT60
Chemical ID:	CVTR2015BALRXR05GL0S
Reported Year:	2011
Location:	Main Plant
Amount:	Not reported
Amount Unit:	pounds
Type:	Steel Drum
Pressure:	Ambient pressure
Temperature:	Ambient temperature
Last Modified:	10/25/2016

Facility ID:	FATR2015BALQ9B03PT60
Chemical ID:	CVTR2015BALRXR05GL0S
Reported Year:	2011
Location:	Tank Farm
Amount:	Not reported
Amount Unit:	pounds
Type:	Below ground tank
Pressure:	Ambient pressure
Temperature:	Ambient temperature
Last Modified:	10/25/2016

Chem Inventory:

Facility ID:	FATR2015BALQ9B03PT60
Chem Inv Record ID:	CVTR2015BALRV305DAH9
Chemical Name:	FUEL OIL, [NO. 2]
CAS NUMBER:	68476-30-2
EHS Chemical:	No
Reported Year:	2011
Last Modified:	10/25/2016

C E BRADLEY LABORATORIES INC (Continued) **1000885117**

Avg Amount: Not reported
Days On Site: 365
Max Amount: Not reported
Max Amt Container: Not reported
Chem Same As Last Yr: Not reported
Chronic: Not reported
Acute: True
Fire: True
Gas: Not reported
Liquid: True
Mixture: Not reported
Pressure: Not reported
Pure: True
Reactive: Not reported
Solid: Not reported
State Label Code: VT2015
Trade Secret: Not reported

Chemical Location:
Facility ID: FATR2015BALQ9B03PT60
Chemical ID: CVTR2015BALRV305DAH9
Reported Year: 2011
Location: Front of ICI Facility
Amount: Not reported
Amount Unit: pounds
Type: Below ground tank
Pressure: Ambient pressure
Temperature: Ambient temperature
Last Modified: 10/25/2016

Facility ID: FATR2015BALQ9B03PT60
Chemical ID: CVTR2015BALRV305DAH9
Reported Year: 2011
Location: Left Front End of Main Plant Production Building
Amount: Not reported
Amount Unit: pounds
Type: Below ground tank
Pressure: Ambient pressure
Temperature: Ambient temperature
Last Modified: 10/25/2016

Chem Inventory:
Facility ID: FATR2015BALQ9B03PT60
Chem Inv Record ID: CVTR2015BALS2905MHNJ
Chemical Name: ISO-PROPYL ALCOHOL
CAS NUMBER: 67-63-0
EHS Chemical: No
Reported Year: 2011
Last Modified: 10/25/2016
Avg Amount: Not reported
Days On Site: 365
Max Amount: Not reported
Max Amt Container: Not reported
Chem Same As Last Yr: Not reported
Chronic: Not reported
Acute: True
Fire: Not reported

C E BRADLEY LABORATORIES INC (Continued) **1000885117**

Gas:	Not reported
Liquid:	True
Mixture:	Not reported
Pressure:	Not reported
Pure:	True
Reactive:	Not reported
Solid:	Not reported
State Label Code:	VT2015
Trade Secret:	Not reported

Chemical Location:

Facility ID:	FATR2015BALQ9B03PT60
Chemical ID:	CVTR2015BALS2905MHNJ
Reported Year:	2011
Location:	Main Plant
Amount:	Not reported
Amount Unit:	pounds
Type:	Steel Drum
Pressure:	Ambient pressure
Temperature:	Ambient temperature
Last Modified:	10/25/2016

Facility ID:	FATR2015BALQ9B03PT60
Chemical ID:	CVTR2015BALS2905MHNJ
Reported Year:	2011
Location:	Tank Farm
Amount:	Not reported
Amount Unit:	pounds
Type:	Below ground tank
Pressure:	Ambient pressure
Temperature:	Ambient temperature
Last Modified:	10/25/2016

Chem Inventory:

Facility ID:	FATR2015BALQ9B03PT60
Chem Inv Record ID:	CVTR2015BALS4F05QDFE
Chemical Name:	ISO-BUTYL ACETATE
CAS NUMBER:	110-19-0
EHS Chemical:	No
Reported Year:	2011
Last Modified:	10/25/2016
Avg Amount:	Not reported
Days On Site:	365
Max Amount:	Not reported
Max Amt Container:	Not reported
Chem Same As Last Yr:	Not reported
Chronic:	Not reported
Acute:	Not reported
Fire:	True
Gas:	Not reported
Liquid:	True
Mixture:	Not reported
Pressure:	Not reported
Pure:	True
Reactive:	Not reported
Solid:	Not reported
State Label Code:	VT2015

C E BRADLEY LABORATORIES INC (Continued) **1000885117**

Trade Secret: Not reported

Chemical Location:
Facility ID: FATR2015BALQ9B03PT60
Chemical ID: CVTR2015BALS4F05QDFE
Reported Year: 2011
Location: Warehouse
Amount: Not reported
Amount Unit: pounds
Type: Steel Drum
Pressure: Ambient pressure
Temperature: Ambient temperature
Last Modified: 10/25/2016

Facility ID: FATR2015BALQ9B03PT60
Chemical ID: CVTR2015BALS4F05QDFE
Reported Year: 2011
Location: Main Plant
Amount: Not reported
Amount Unit: pounds
Type: Steel Drum
Pressure: Ambient pressure
Temperature: Ambient temperature
Last Modified: 10/25/2016

Chem Inventory:
Facility ID: FATR2015BALQ9B03PT60
Chem Inv Record ID: CVTR2015BALS7A05TVCD
Chemical Name: ISOBUTYL ALCOHOL
CAS NUMBER: 78-83-1
EHS Chemical: No
Reported Year: 2011
Last Modified: 10/25/2016
Avg Amount: Not reported
Days On Site: 365
Max Amount: Not reported
Max Amt Container: Not reported
Chem Same As Last Yr: Not reported
Chronic: Not reported
Acute: True
Fire: True
Gas: Not reported
Liquid: True
Mixture: Not reported
Pressure: Not reported
Pure: True
Reactive: Not reported
Solid: Not reported
State Label Code: VT2015
Trade Secret: Not reported

Chemical Location:
Facility ID: FATR2015BALQ9B03PT60
Chemical ID: CVTR2015BALS7A05TVCD
Reported Year: 2011
Location: Main Plant
Amount: Not reported
Amount Unit: pounds

C E BRADLEY LABORATORIES INC (Continued) **1000885117**

Type: Steel Drum
Pressure: Ambient pressure
Temperature: Ambient temperature
Last Modified: 10/25/2016

Facility ID: FATR2015BALQ9B03PT60
Chemical ID: CVTR2015BALS7A05TVCD
Reported Year: 2011
Location: Warehouse
Amount: Not reported
Amount Unit: pounds
Type: Steel Drum
Pressure: Ambient pressure
Temperature: Ambient temperature
Last Modified: 10/25/2016

Chem Inventory:
Facility ID: FATR2015BALQ9B03PT60
Chem Inv Record ID: CVTR2015BALS9F05WQBR
Chemical Name: ISOBUTYL ISOBUTYRATE
CAS NUMBER: 97-85-8
EHS Chemical: No
Reported Year: 2011
Last Modified: 10/25/2016
Avg Amount: Not reported
Days On Site: 365
Max Amount: Not reported
Max Amt Container: Not reported
Chem Same As Last Yr: Not reported
Chronic: Not reported
Acute: True
Fire: True
Gas: Not reported
Liquid: True
Mixture: Not reported
Pressure: Not reported
Pure: True
Reactive: Not reported
Solid: Not reported
State Label Code: VT2015
Trade Secret: Not reported

Chemical Location:
Facility ID: FATR2015BALQ9B03PT60
Chemical ID: CVTR2015BALS9F05WQBR
Reported Year: 2011
Location: Tank Farm
Amount: Not reported
Amount Unit: pounds
Type: Below ground tank
Pressure: Ambient pressure
Temperature: Ambient temperature
Last Modified: 10/25/2016

Facility ID: FATR2015BALQ9B03PT60
Chemical ID: CVTR2015BALS9F05WQBR
Reported Year: 2011

C E BRADLEY LABORATORIES INC (Continued) **1000885117**

Location: Main Plant
Amount: Not reported
Amount Unit: pounds
Type: Steel Drum
Pressure: Ambient pressure
Temperature: Ambient temperature
Last Modified: 10/25/2016

Chem Inventory:
Facility ID: FATR2015BALQ9B03PT60
Chem Inv Record ID: CVTR2015BALSBR05ZQ6Q
Chemical Name: METHYL ALCOHOL
CAS NUMBER: 67-56-1
EHS Chemical: No
Reported Year: 2011
Last Modified: 10/25/2016
Avg Amount: Not reported
Days On Site: 365
Max Amount: Not reported
Max Amt Container: Not reported
Chem Same As Last Yr: Not reported
Chronic: Not reported
Acute: True
Fire: True
Gas: Not reported
Liquid: True
Mixture: Not reported
Pressure: Not reported
Pure: True
Reactive: Not reported
Solid: Not reported
State Label Code: VT2015
Trade Secret: Not reported

Chemical Location:
Facility ID: FATR2015BALQ9B03PT60
Chemical ID: CVTR2015BALSBR05ZQ6Q
Reported Year: 2011
Location: Main Plant n
Amount: Not reported
Amount Unit: pounds
Type: Steel Drum
Pressure: Ambient pressure
Temperature: Ambient temperature
Last Modified: 10/25/2016

Facility ID: FATR2015BALQ9B03PT60
Chemical ID: CVTR2015BALSBR05ZQ6Q
Reported Year: 2011
Location: Warehouse
Amount: Not reported
Amount Unit: pounds
Type: Steel Drum
Pressure: Ambient pressure
Temperature: Ambient temperature
Last Modified: 10/25/2016

C E BRADLEY LABORATORIES INC (Continued) **1000885117**

Chem Inventory:

Facility ID:	FATR2015BALQ9B03PT60
Chem Inv Record ID:	CVTR2015BALSE9062WM5
Chemical Name:	ETHYL METHYL KETONE
CAS NUMBER:	78-93-3
EHS Chemical:	No
Reported Year:	2011
Last Modified:	10/25/2016
Avg Amount:	Not reported
Days On Site:	365
Max Amount:	Not reported
Max Amt Container:	Not reported
Chem Same As Last Yr:	Not reported
Chronic:	Not reported
Acute:	True
Fire:	True
Gas:	Not reported
Liquid:	True
Mixture:	Not reported
Pressure:	Not reported
Pure:	True
Reactive:	Not reported
Solid:	Not reported
State Label Code:	VT2015
Trade Secret:	Not reported

Chemical Location:

Facility ID:	FATR2015BALQ9B03PT60
Chemical ID:	CVTR2015BALSE9062WM5
Reported Year:	2011
Location:	Warehouse
Amount:	Not reported
Amount Unit:	pounds
Type:	Steel Drum
Pressure:	Ambient pressure
Temperature:	Ambient temperature
Last Modified:	10/25/2016

Facility ID:	FATR2015BALQ9B03PT60
Chemical ID:	CVTR2015BALSE9062WM5
Reported Year:	2011
Location:	Warehouse
Amount:	Not reported
Amount Unit:	pounds
Type:	Tote bin
Pressure:	Ambient pressure
Temperature:	Ambient temperature
Last Modified:	10/25/2016

Facility ID:	FATR2015BALQ9B03PT60
Chemical ID:	CVTR2015BALSE9062WM5
Reported Year:	2011
Location:	Main Plant
Amount:	Not reported
Amount Unit:	pounds
Type:	Steel Drum
Pressure:	Ambient pressure

C E BRADLEY LABORATORIES INC (Continued) **1000885117**

Temperature: Ambient temperature
Last Modified: 10/25/2016

Chem Inventory:
Facility ID: FATR2015BALQ9B03PT60
Chem Inv Record ID: CVTR2015BALSGS0661RZ
Chemical Name: METHYL ISOBUTYL KETONE
CAS NUMBER: 108-10-1
EHS Chemical: No
Reported Year: 2011
Last Modified: 10/25/2016
Avg Amount: Not reported
Days On Site: 365
Max Amount: Not reported
Max Amt Container: Not reported
Chem Same As Last Yr: Not reported
Chronic: Not reported
Acute: True
Fire: True
Gas: Not reported
Liquid: True
Mixture: Not reported
Pressure: Not reported
Pure: True
Reactive: Not reported
Solid: Not reported
State Label Code: VT2015
Trade Secret: Not reported

Chemical Location:
Facility ID: FATR2015BALQ9B03PT60
Chemical ID: CVTR2015BALSGS0661RZ
Reported Year: 2011
Location: Main Plant
Amount: Not reported
Amount Unit: pounds
Type: Steel Drum
Pressure: Ambient pressure
Temperature: Ambient temperature
Last Modified: 10/25/2016

Facility ID: FATR2015BALQ9B03PT60
Chemical ID: CVTR2015BALSGS0661RZ
Reported Year: 2011
Location: Warehouse
Amount: Not reported
Amount Unit: pounds
Type: Steel Drum
Pressure: Ambient pressure
Temperature: Ambient temperature
Last Modified: 10/25/2016

Chem Inventory:
Facility ID: FATR2015BALQ9B03PT60
Chem Inv Record ID: CVTR2015BALSKN069K6C
Chemical Name: METHYL N-AMYL KETONE
CAS NUMBER: 110-43-0

C E BRADLEY LABORATORIES INC (Continued) **1000885117**

EHS Chemical:	No
Reported Year:	2011
Last Modified:	10/25/2016
Avg Amount:	Not reported
Days On Site:	365
Max Amount:	Not reported
Max Amt Container:	Not reported
Chem Same As Last Yr:	Not reported
Chronic:	Not reported
Acute:	True
Fire:	True
Gas:	Not reported
Liquid:	Not reported
Mixture:	Not reported
Pressure:	Not reported
Pure:	True
Reactive:	Not reported
Solid:	Not reported
State Label Code:	VT2015
Trade Secret:	Not reported

Chemical Location:

Facility ID:	FATR2015BALQ9B03PT60
Chemical ID:	CVTR2015BALSKN069K6C
Reported Year:	2011
Location:	Tank Farm
Amount:	Not reported
Amount Unit:	pounds
Type:	Below ground tank
Pressure:	Ambient pressure
Temperature:	Ambient temperature
Last Modified:	10/25/2016

Facility ID:	FATR2015BALQ9B03PT60
Chemical ID:	CVTR2015BALSKN069K6C
Reported Year:	2011
Location:	Main Plant
Amount:	Not reported
Amount Unit:	pounds
Type:	Steel Drum
Pressure:	Ambient pressure
Temperature:	Ambient temperature
Last Modified:	10/25/2016

Chem Inventory:

Facility ID:	FATR2015BALQ9B03PT60
Chem Inv Record ID:	CVTR2015BALSN006CL3L
Chemical Name:	Mineral Spirits
CAS NUMBER:	8030-30-6
EHS Chemical:	No
Reported Year:	2011
Last Modified:	10/25/2016
Avg Amount:	Not reported
Days On Site:	365
Max Amount:	Not reported
Max Amt Container:	Not reported
Chem Same As Last Yr:	Not reported

C E BRADLEY LABORATORIES INC (Continued) **1000885117**

Chronic: Not reported
Acute: True
Fire: True
Gas: Not reported
Liquid: True
Mixture: Not reported
Pressure: Not reported
Pure: True
Reactive: Not reported
Solid: Not reported
State Label Code: VT2015
Trade Secret: Not reported

Chemical Location:
Facility ID: FATR2015BALQ9B03PT60
Chemical ID: CVTR2015BALSN006CL3L
Reported Year: 2011
Location: Warehouse
Amount: Not reported
Amount Unit: pounds
Type: Steel Drum
Pressure: Ambient pressure
Temperature: Ambient temperature
Last Modified: 10/25/2016

Facility ID: FATR2015BALQ9B03PT60
Chemical ID: CVTR2015BALSN006CL3L
Reported Year: 2011
Location: Tank Farm
Amount: Not reported
Amount Unit: pounds
Type: Below ground tank
Pressure: Ambient pressure
Temperature: Ambient temperature
Last Modified: 10/25/2016

Facility ID: FATR2015BALQ9B03PT60
Chemical ID: CVTR2015BALSN006CL3L
Reported Year: 2011
Location: Warehouse
Amount: Not reported
Amount Unit: pounds
Type: Steel Drum
Pressure: Ambient pressure
Temperature: Ambient temperature
Last Modified: 10/25/2016

Facility ID: FATR2015BALQ9B03PT60
Chemical ID: CVTR2015BALSN006CL3L
Reported Year: 2011
Location: Main Plant
Amount: Not reported
Amount Unit: pounds
Type: Steel Drum
Pressure: Ambient pressure
Temperature: Ambient temperature
Last Modified: 10/25/2016

C E BRADLEY LABORATORIES INC (Continued) **1000885117**

Chem Inventory:

Facility ID:	FATR2015BALQ9B03PT60
Chem Inv Record ID:	CVTR2015BALSQX06H398
Chemical Name:	N-BUTYL ACETATE
CAS NUMBER:	123-86-4
EHS Chemical:	No
Reported Year:	2011
Last Modified:	10/25/2016
Avg Amount:	Not reported
Days On Site:	365
Max Amount:	Not reported
Max Amt Container:	Not reported
Chem Same As Last Yr:	Not reported
Chronic:	True
Acute:	Not reported
Fire:	True
Gas:	Not reported
Liquid:	True
Mixture:	Not reported
Pressure:	Not reported
Pure:	True
Reactive:	Not reported
Solid:	Not reported
State Label Code:	VT2015
Trade Secret:	Not reported

Chemical Location:

Facility ID:	FATR2015BALQ9B03PT60
Chemical ID:	CVTR2015BALSQX06H398
Reported Year:	2011
Location:	Tank Farm
Amount:	Not reported
Amount Unit:	pounds
Type:	Below ground tank
Pressure:	Ambient pressure
Temperature:	Ambient temperature
Last Modified:	10/25/2016

Facility ID:	FATR2015BALQ9B03PT60
Chemical ID:	CVTR2015BALSQX06H398
Reported Year:	2011
Location:	Main Plant
Amount:	Not reported
Amount Unit:	pounds
Type:	Steel Drum
Pressure:	Ambient pressure
Temperature:	Ambient temperature
Last Modified:	10/25/2016

Chem Inventory:

Facility ID:	FATR2015BALQ9B03PT60
Chem Inv Record ID:	CVTR2015BALSSP06LMBV
Chemical Name:	N-BUTYL ALCOHOL
CAS NUMBER:	71-36-3
EHS Chemical:	No
Reported Year:	2011
Last Modified:	10/25/2016

C E BRADLEY LABORATORIES INC (Continued) **1000885117**

Avg Amount:	Not reported
Days On Site:	365
Max Amount:	Not reported
Max Amt Container:	Not reported
Chem Same As Last Yr:	Not reported
Chronic:	Not reported
Acute:	True
Fire:	True
Gas:	Not reported
Liquid:	True
Mixture:	Not reported
Pressure:	Not reported
Pure:	True
Reactive:	Not reported
Solid:	Not reported
State Label Code:	VT2015
Trade Secret:	Not reported

Chemical Location:

Facility ID:	FATR2015BALQ9B03PT60
Chemical ID:	CVTR2015BALSSP06LMBV
Reported Year:	2011
Location:	Tank Farm
Amount:	Not reported
Amount Unit:	pounds
Type:	Below ground tank
Pressure:	Ambient pressure
Temperature:	Ambient temperature
Last Modified:	10/25/2016

Facility ID:	FATR2015BALQ9B03PT60
Chemical ID:	CVTR2015BALSSP06LMBV
Reported Year:	2011
Location:	Main Plant
Amount:	Not reported
Amount Unit:	pounds
Type:	Steel Drum
Pressure:	Ambient pressure
Temperature:	Ambient temperature
Last Modified:	10/25/2016

Chem Inventory:

Facility ID:	FATR2015BALQ9B03PT60
Chem Inv Record ID:	CVTR2015BALSUD06P3QN
Chemical Name:	NITROCELLULOSE
CAS NUMBER:	9004-70-0
EHS Chemical:	No
Reported Year:	2011
Last Modified:	10/25/2016
Avg Amount:	Not reported
Days On Site:	365
Max Amount:	Not reported
Max Amt Container:	Not reported
Chem Same As Last Yr:	Not reported
Chronic:	Not reported
Acute:	Not reported
Fire:	True

C E BRADLEY LABORATORIES INC (Continued) **1000885117**

Gas: Not reported
Liquid: Not reported
Mixture: True
Pressure: Not reported
Pure: Not reported
Reactive: Not reported
Solid: True
State Label Code: VT2015
Trade Secret: Not reported

Chemical Location:
Facility ID: FATR2015BALQ9B03PT60
Chemical ID: CVTR2015BALSUD06P3QN
Reported Year: 2011
Location: Locked Nitro Storage Area
Amount: Not reported
Amount Unit: pounds
Type: Plastic or non-metallic drum
Pressure: Ambient pressure
Temperature: Ambient temperature
Last Modified: 10/25/2016

Facility ID: FATR2015BALQ9B03PT60
Chemical ID: CVTR2015BALSUD06P3QN
Reported Year: 2011
Location: Main Plant Production Area
Amount: Not reported
Amount Unit: pounds
Type: Plastic or non-metallic drum
Pressure: Ambient pressure
Temperature: Ambient temperature
Last Modified: 10/25/2016

Chem Inventory:
Facility ID: FATR2015BALQ9B03PT60
Chem Inv Record ID: CVTR2015BALSWZ06SC4Z
Chemical Name: Polyethylene Glycol Octylphenyl Ether
CAS NUMBER: 9036-19-5
EHS Chemical: No
Reported Year: 2011
Last Modified: 10/25/2016
Avg Amount: Not reported
Days On Site: 365
Max Amount: Not reported
Max Amt Container: Not reported
Chem Same As Last Yr: Not reported
Chronic: Not reported
Acute: True
Fire: Not reported
Gas: Not reported
Liquid: True
Mixture: Not reported
Pressure: Not reported
Pure: True
Reactive: Not reported
Solid: Not reported
State Label Code: VT2015

C E BRADLEY LABORATORIES INC (Continued) **1000885117**

Trade Secret: Not reported

Chemical Location:
Facility ID: FATR2015BALQ9B03PT60
Chemical ID: CVTR2015BALSWZ06SC4Z
Reported Year: 2011
Location: ICI
Amount: Not reported
Amount Unit: pounds
Type: Steel Drum
Pressure: Ambient pressure
Temperature: Ambient temperature
Last Modified: 10/25/2016

Chem Inventory:
Facility ID: FATR2015BALQ9B03PT60
Chem Inv Record ID: CVTR2015BALSZE06UFQL
Chemical Name: PROPYLENE GLYCOL
CAS NUMBER: 57-55-6
EHS Chemical: No
Reported Year: 2011
Last Modified: 10/25/2016
Avg Amount: Not reported
Days On Site: 365
Max Amount: Not reported
Max Amt Container: Not reported
Chem Same As Last Yr: Not reported
Chronic: Not reported
Acute: Not reported
Fire: Not reported
Gas: Not reported
Liquid: True
Mixture: Not reported
Pressure: Not reported
Pure: True
Reactive: Not reported
Solid: Not reported
State Label Code: VT2015
Trade Secret: Not reported

Chemical Location:
Facility ID: FATR2015BALQ9B03PT60
Chemical ID: CVTR2015BALSZE06UFQL
Reported Year: 2011
Location: Main Plant
Amount: Not reported
Amount Unit: pounds
Type: Steel Drum
Pressure: Ambient pressure
Temperature: Ambient temperature
Last Modified: 10/25/2016

Facility ID: FATR2015BALQ9B03PT60
Chemical ID: CVTR2015BALSZE06UFQL
Reported Year: 2011
Location: ICI
Amount: Not reported
Amount Unit: pounds

C E BRADLEY LABORATORIES INC (Continued) **1000885117**

Type: Steel Drum
Pressure: Ambient pressure
Temperature: Ambient temperature
Last Modified: 10/25/2016

Facility ID: FATR2015BALQ9B03PT60
Chemical ID: CVTR2015BALSZE06UFQL
Reported Year: 2011
Location: Warehouse
Amount: Not reported
Amount Unit: pounds
Type: Steel Drum
Pressure: Ambient pressure
Temperature: Ambient temperature
Last Modified: 10/25/2016

Chem Inventory:
Facility ID: FATR2015BALQ9B03PT60
Chem Inv Record ID: CVTR2015BALT1L06YBXP
Chemical Name: Propylene Glycol Monobutyl Ether
CAS NUMBER: 5131-66-8
EHS Chemical: No
Reported Year: 2011
Last Modified: 10/25/2016
Avg Amount: Not reported
Days On Site: 365
Max Amount: Not reported
Max Amt Container: Not reported
Chem Same As Last Yr: Not reported
Chronic: Not reported
Acute: True
Fire: Not reported
Gas: Not reported
Liquid: True
Mixture: True
Pressure: Not reported
Pure: Not reported
Reactive: Not reported
Solid: Not reported
State Label Code: VT2015
Trade Secret: Not reported

Chemical Location:
Facility ID: FATR2015BALQ9B03PT60
Chemical ID: CVTR2015BALT1L06YBXP
Reported Year: 2011
Location: ICI
Amount: Not reported
Amount Unit: pounds
Type: Steel Drum
Pressure: Ambient pressure
Temperature: Ambient temperature
Last Modified: 10/25/2016

Chem Inventory:
Facility ID: FATR2015BALQ9B03PT60
Chem Inv Record ID: CVTR2015BALT3J070110

C E BRADLEY LABORATORIES INC (Continued) **1000885117**

Chemical Name:	PROPYLENE GLYCOL MONOMETHYL ETHER
CAS NUMBER:	107-98-2
EHS Chemical:	No
Reported Year:	2011
Last Modified:	10/25/2016
Avg Amount:	Not reported
Days On Site:	365
Max Amount:	Not reported
Max Amt Container:	Not reported
Chem Same As Last Yr:	Not reported
Chronic:	Not reported
Acute:	Not reported
Fire:	Not reported
Gas:	Not reported
Liquid:	True
Mixture:	True
Pressure:	Not reported
Pure:	True
Reactive:	Not reported
Solid:	Not reported
State Label Code:	VT2015
Trade Secret:	Not reported

Chemical Location:

Facility ID:	FATR2015BALQ9B03PT60
Chemical ID:	CVTR2015BALT3J070110
Reported Year:	2011
Location:	Warehouse
Amount:	Not reported
Amount Unit:	pounds
Type:	Steel Drum
Pressure:	Ambient pressure
Temperature:	Ambient temperature
Last Modified:	10/25/2016

Facility ID:	FATR2015BALQ9B03PT60
Chemical ID:	CVTR2015BALT3J070110
Reported Year:	2011
Location:	Main Plant
Amount:	Not reported
Amount Unit:	pounds
Type:	Steel Drum
Pressure:	Ambient pressure
Temperature:	Ambient temperature
Last Modified:	10/25/2016

Chem Inventory:

Facility ID:	FATR2015BALQ9B03PT60
Chem Inv Record ID:	CVTR2015BALT5R073XVN
Chemical Name:	Propylene Glycol Monomethyl Ether Acetate
CAS NUMBER:	108-65-6
EHS Chemical:	No
Reported Year:	2011
Last Modified:	10/25/2016
Avg Amount:	Not reported
Days On Site:	365
Max Amount:	Not reported

C E BRADLEY LABORATORIES INC (Continued) **1000885117**

Max Amt Container:	Not reported
Chem Same As Last Yr:	Not reported
Chronic:	Not reported
Acute:	True
Fire:	True
Gas:	Not reported
Liquid:	True
Mixture:	True
Pressure:	Not reported
Pure:	True
Reactive:	Not reported
Solid:	Not reported
State Label Code:	VT2015
Trade Secret:	Not reported

Chemical Location:

Facility ID:	FATR2015BALQ9B03PT60
Chemical ID:	CVTR2015BALT5R073XVN
Reported Year:	2011
Location:	Warehouse
Amount:	Not reported
Amount Unit:	pounds
Type:	Steel Drum
Pressure:	Ambient pressure
Temperature:	Ambient temperature
Last Modified:	10/25/2016

Facility ID:	FATR2015BALQ9B03PT60
Chemical ID:	CVTR2015BALT5R073XVN
Reported Year:	2011
Location:	Main Plant
Amount:	Not reported
Amount Unit:	pounds
Type:	Steel Drum
Pressure:	Ambient pressure
Temperature:	Ambient temperature
Last Modified:	10/25/2016

Chem Inventory:

Facility ID:	FATR2015BALQ9B03PT60
Chem Inv Record ID:	CVTR2015BALT8V076M0K
Chemical Name:	TALC
CAS NUMBER:	14807-96-6
EHS Chemical:	No
Reported Year:	2011
Last Modified:	10/25/2016
Avg Amount:	Not reported
Days On Site:	365
Max Amount:	Not reported
Max Amt Container:	Not reported
Chem Same As Last Yr:	Not reported
Chronic:	True
Acute:	True
Fire:	Not reported
Gas:	Not reported
Liquid:	Not reported
Mixture:	True

C E BRADLEY LABORATORIES INC (Continued) **1000885117**

Pressure: Not reported
Pure: True
Reactive: Not reported
Solid: True
State Label Code: VT2015
Trade Secret: Not reported

Chemical Location:
Facility ID: FATR2015BALQ9B03PT60
Chemical ID: CVTR2015BALT8V076M0K
Reported Year: 2011
Location: Warehouse
Amount: Not reported
Amount Unit: pounds
Type: Bag
Pressure: Ambient pressure
Temperature: Ambient temperature
Last Modified: 10/25/2016

Facility ID: FATR2015BALQ9B03PT60
Chemical ID: CVTR2015BALT8V076M0K
Reported Year: 2011
Location: ICI
Amount: Not reported
Amount Unit: pounds
Type: Bag
Pressure: Ambient pressure
Temperature: Ambient temperature
Last Modified: 10/25/2016

Chem Inventory:
Facility ID: FATR2015BALQ9B03PT60
Chem Inv Record ID: CVTR2015BALTBQ079376
Chemical Name: TITANIUM DIOXIDE
CAS NUMBER: 13463-67-7
EHS Chemical: No
Reported Year: 2011
Last Modified: 10/25/2016
Avg Amount: Not reported
Days On Site: 365
Max Amount: Not reported
Max Amt Container: Not reported
Chem Same As Last Yr: Not reported
Chronic: Not reported
Acute: Not reported
Fire: Not reported
Gas: Not reported
Liquid: Not reported
Mixture: Not reported
Pressure: Not reported
Pure: True
Reactive: Not reported
Solid: True
State Label Code: VT2015
Trade Secret: Not reported

Chemical Location:
Facility ID: FATR2015BALQ9B03PT60

C E BRADLEY LABORATORIES INC (Continued) **1000885117**

Chemical ID: CVTR2015BALTBQ079376
Reported Year: 2011
Location: Warehouse
Amount: Not reported
Amount Unit: pounds
Type: Box
Pressure: Ambient pressure
Temperature: Ambient temperature
Last Modified: 10/25/2016

Chem Inventory:
Facility ID: FATR2015BALQ9B03PT60
Chem Inv Record ID: CVTR2015BALTEH07BH7X
Chemical Name: TOLUENE
CAS NUMBER: 108-88-3
EHS Chemical: No
Reported Year: 2011
Last Modified: 10/25/2016
Avg Amount: Not reported
Days On Site: 365
Max Amount: Not reported
Max Amt Container: Not reported
Chem Same As Last Yr: Not reported
Chronic: True
Acute: True
Fire: True
Gas: Not reported
Liquid: True
Mixture: Not reported
Pressure: Not reported
Pure: True
Reactive: Not reported
Solid: Not reported
State Label Code: VT2015
Trade Secret: Not reported

Chemical Location:
Facility ID: FATR2015BALQ9B03PT60
Chemical ID: CVTR2015BALTEH07BH7X
Reported Year: 2011
Location: Main Plant Production Area
Amount: Not reported
Amount Unit: pounds
Type: Steel Drum
Pressure: Ambient pressure
Temperature: Ambient temperature
Last Modified: 10/25/2016

Chem Inventory:
Facility ID: FATR2015BALQ9B03PT60
Chem Inv Record ID: CVTR2015BALTHH07D3WE
Chemical Name: XYLENE
CAS NUMBER: 1330-20-7
EHS Chemical: No
Reported Year: 2011
Last Modified: 10/25/2016
Avg Amount: Not reported

C E BRADLEY LABORATORIES INC (Continued) **1000885117**

Days On Site:	365
Max Amount:	Not reported
Max Amt Container:	Not reported
Chem Same As Last Yr:	Not reported
Chronic:	True
Acute:	True
Fire:	True
Gas:	Not reported
Liquid:	True
Mixture:	Not reported
Pressure:	Not reported
Pure:	True
Reactive:	Not reported
Solid:	Not reported
State Label Code:	VT2015
Trade Secret:	Not reported

Chemical Location:

Facility ID:	FATR2015BALQ9B03PT60
Chemical ID:	CVTR2015BALTHH07D3WE
Reported Year:	2011
Location:	Main Plant Production Area
Amount:	Not reported
Amount Unit:	pounds
Type:	Steel Drum
Pressure:	Ambient pressure
Temperature:	Ambient temperature
Last Modified:	10/25/2016

Facility ID:	FATR2015BALQ9B03PT60
Chemical ID:	CVTR2015BALTHH07D3WE
Reported Year:	2011
Location:	Tank Farm
Amount:	Not reported
Amount Unit:	pounds
Type:	Below ground tank
Pressure:	Ambient pressure
Temperature:	Ambient temperature
Last Modified:	10/25/2016

Chem Inventory:

Facility ID:	FATR2015BALQ9B03PT60
Chem Inv Record ID:	CVTR2015BALTLH07GPU4
Chemical Name:	Zinc Stearate
CAS NUMBER:	557-05-1
EHS Chemical:	No
Reported Year:	2011
Last Modified:	10/25/2016
Avg Amount:	Not reported
Days On Site:	365
Max Amount:	Not reported
Max Amt Container:	Not reported
Chem Same As Last Yr:	Not reported
Chronic:	Not reported
Acute:	Not reported
Fire:	Not reported
Gas:	Not reported

C E BRADLEY LABORATORIES INC (Continued) **1000885117**

Liquid: Not reported
Mixture: Not reported
Pressure: Not reported
Pure: True
Reactive: Not reported
Solid: True
State Label Code: VT2015
Trade Secret: Not reported

Chemical Location:
Facility ID: FATR2015BALQ9B03PT60
Chemical ID: CVTR2015BALTLH07GPU4
Reported Year: 2011
Location: Warehouse
Amount: Not reported
Amount Unit: pounds
Type: Bag
Pressure: Ambient pressure
Temperature: Ambient temperature
Last Modified: 10/25/2016

Facility ID: FATR2015BALQ9B03PT60
Chemical ID: CVTR2015BALTLH07GPU4
Reported Year: 2011
Location: ICI
Amount: Not reported
Amount Unit: pounds
Type: Bag
Pressure: Ambient pressure
Temperature: Ambient temperature
Last Modified: 10/25/2016

Chem Inventory:
Facility ID: FATR2015BALQ9B03PT60
Chem Inv Record ID: CVTR2015BALQQ1041HXN
Chemical Name: ACETONE
CAS NUMBER: 67-64-1
EHS Chemical: No
Reported Year: 2011
Last Modified: 10/25/2016
Avg Amount: Not reported
Days On Site: 365
Max Amount: Not reported
Max Amt Container: Not reported
Chem Same As Last Yr: Not reported
Chronic: Not reported
Acute: True
Fire: True
Gas: Not reported
Liquid: True
Mixture: Not reported
Pressure: Not reported
Pure: True
Reactive: Not reported
Solid: Not reported
State Label Code: VT2015
Trade Secret: Not reported

C E BRADLEY LABORATORIES INC (Continued) **1000885117**

Chemical Location:

Facility ID:	FATR2015BALQ9B03PT60
Chemical ID:	CVTR2015BALQQ1041HXN
Reported Year:	2011
Location:	Tank Farm
Amount:	Not reported
Amount Unit:	pounds
Type:	Below ground tank
Pressure:	Ambient pressure
Temperature:	Ambient temperature
Last Modified:	10/25/2016

Facility ID:	FATR2015BALQ9B03PT60
Chemical ID:	CVTR2015BALQQ1041HXN
Reported Year:	2011
Location:	Main Plant
Amount:	Not reported
Amount Unit:	pounds
Type:	Steel Drum
Pressure:	Ambient pressure
Temperature:	Ambient temperature
Last Modified:	10/25/2016

Chem Inventory:

Facility ID:	FATR2015BALQ9B03PT60
Chem Inv Record ID:	CVTR2015BALQS4044AY0
Chemical Name:	Aliphatic Hydrocarbon/Lacolene
CAS NUMBER:	64742-89-8
EHS Chemical:	No
Reported Year:	2011
Last Modified:	10/25/2016
Avg Amount:	Not reported
Days On Site:	365
Max Amount:	Not reported
Max Amt Container:	Not reported
Chem Same As Last Yr:	Not reported
Chronic:	Not reported
Acute:	True
Fire:	Not reported
Gas:	Not reported
Liquid:	True
Mixture:	Not reported
Pressure:	Not reported
Pure:	True
Reactive:	Not reported
Solid:	Not reported
State Label Code:	VT2015
Trade Secret:	Not reported

Chemical Location:

Facility ID:	FATR2015BALQ9B03PT60
Chemical ID:	CVTR2015BALQS4044AY0
Reported Year:	2011
Location:	Main Plant
Amount:	Not reported
Amount Unit:	pounds
Type:	Steel Drum

C E BRADLEY LABORATORIES INC (Continued) **1000885117**

Pressure: Ambient pressure
Temperature: Ambient temperature
Last Modified: 10/25/2016

Facility ID: FATR2015BALQ9B03PT60
Chemical ID: CVTR2015BALQS4044AY0
Reported Year: 2011
Location: Warehouse
Amount: Not reported
Amount Unit: pounds
Type: Steel Drum
Pressure: Ambient pressure
Temperature: Ambient temperature
Last Modified: 10/25/2016

Facility ID: FATR2015BALQ9B03PT60
Chemical ID: CVTR2015BALQS4044AY0
Reported Year: 2011
Location: Tank Farm
Amount: Not reported
Amount Unit: pounds
Type: Below ground tank
Pressure: Ambient pressure
Temperature: Ambient temperature
Last Modified: 10/25/2016

Chem Inventory:
Facility ID: FATR2015BALQ9B03PT60
Chem Inv Record ID: CVTR2015BALQVS048GBT
Chemical Name: Aliphatic Hydrocarbon/VM&P Naptha
CAS NUMBER: 64742-89-8
EHS Chemical: No
Reported Year: 2011
Last Modified: 10/25/2016
Avg Amount: Not reported
Days On Site: 365
Max Amount: Not reported
Max Amt Container: Not reported
Chem Same As Last Yr: Not reported
Chronic: True
Acute: True
Fire: True
Gas: Not reported
Liquid: True
Mixture: Not reported
Pressure: Not reported
Pure: True
Reactive: Not reported
Solid: Not reported
State Label Code: VT2015
Trade Secret: Not reported

Chemical Location:
Facility ID: FATR2015BALQ9B03PT60
Chemical ID: CVTR2015BALQVS048GBT
Reported Year: 2011
Location: Main Plant

C E BRADLEY LABORATORIES INC (Continued) **1000885117**

Amount:	Not reported
Amount Unit:	pounds
Type:	Steel Drum
Pressure:	Ambient pressure
Temperature:	Ambient temperature
Last Modified:	10/25/2016

Facility ID:	FATR2015BALQ9B03PT60
Chemical ID:	CVTR2015BALQVS048GBT
Reported Year:	2011
Location:	Tank Farm
Amount:	Not reported
Amount Unit:	pounds
Type:	Below ground tank
Pressure:	Ambient pressure
Temperature:	Ambient temperature
Last Modified:	10/25/2016

Chem Inventory:

Facility ID:	FATR2015BALQ9B03PT60
Chem Inv Record ID:	CVTR2015BALQYE04BSL2
Chemical Name:	AMMONIUM HYDROXIDE
CAS NUMBER:	1336-21-6
EHS Chemical:	No
Reported Year:	2011
Last Modified:	10/25/2016
Avg Amount:	Not reported
Days On Site:	365
Max Amount:	Not reported
Max Amt Container:	Not reported
Chem Same As Last Yr:	Not reported
Chronic:	Not reported
Acute:	True
Fire:	Not reported
Gas:	Not reported
Liquid:	True
Mixture:	Not reported
Pressure:	Not reported
Pure:	True
Reactive:	Not reported
Solid:	Not reported
State Label Code:	VT2015
Trade Secret:	Not reported

Chemical Location:

Facility ID:	FATR2015BALQ9B03PT60
Chemical ID:	CVTR2015BALQYE04BSL2
Reported Year:	2011
Location:	ICI
Amount:	Not reported
Amount Unit:	pounds
Type:	Plastic or non-metallic drum
Pressure:	Ambient pressure
Temperature:	Ambient temperature
Last Modified:	10/25/2016

C E BRADLEY LABORATORIES INC (Continued) **1000885117**

Chem Inventory:

Facility ID:	FATR2015BALQ9B03PT60
Chem Inv Record ID:	CVTR2015BALR0404D85T
Chemical Name:	Aromatic 150
CAS NUMBER:	Not reported
EHS Chemical:	No
Reported Year:	2011
Last Modified:	10/25/2016
Avg Amount:	Not reported
Days On Site:	365
Max Amount:	Not reported
Max Amt Container:	Not reported
Chem Same As Last Yr:	Not reported
Chronic:	Not reported
Acute:	True
Fire:	True
Gas:	Not reported
Liquid:	True
Mixture:	Not reported
Pressure:	Not reported
Pure:	True
Reactive:	Not reported
Solid:	Not reported
State Label Code:	VT2015
Trade Secret:	Not reported

Chemical Location:

Facility ID:	FATR2015BALQ9B03PT60
Chemical ID:	CVTR2015BALR0404D85T
Reported Year:	2011
Location:	Main Plant
Amount:	Not reported
Amount Unit:	pounds
Type:	Steel Drum
Pressure:	Ambient pressure
Temperature:	Ambient temperature
Last Modified:	10/25/2016

Facility ID:	FATR2015BALQ9B03PT60
Chemical ID:	CVTR2015BALR0404D85T
Reported Year:	2011
Location:	Warehouse
Amount:	Not reported
Amount Unit:	pounds
Type:	Steel Drum
Pressure:	Ambient pressure
Temperature:	Ambient temperature
Last Modified:	10/25/2016

Chem Inventory:

Facility ID:	FATR2015BALQ9B03PT60
Chem Inv Record ID:	CVTR2015BALR1S04GP4E
Chemical Name:	BENZOPHENONE
CAS NUMBER:	119-61-9
EHS Chemical:	No
Reported Year:	2011
Last Modified:	10/25/2016

C E BRADLEY LABORATORIES INC (Continued) **1000885117**

Avg Amount:	Not reported
Days On Site:	365
Max Amount:	Not reported
Max Amt Container:	Not reported
Chem Same As Last Yr:	Not reported
Chronic:	Not reported
Acute:	Not reported
Fire:	Not reported
Gas:	Not reported
Liquid:	Not reported
Mixture:	Not reported
Pressure:	Not reported
Pure:	True
Reactive:	Not reported
Solid:	True
State Label Code:	VT2015
Trade Secret:	Not reported

Chemical Location:

Facility ID:	FATR2015BALQ9B03PT60
Chemical ID:	CVTR2015BALR1S04GP4E
Reported Year:	2011
Location:	ICI
Amount:	Not reported
Amount Unit:	pounds
Type:	Bag
Pressure:	Ambient pressure
Temperature:	Ambient temperature
Last Modified:	10/25/2016

Chem Inventory:

Facility ID:	FATR2015BALQ9B03PT60
Chem Inv Record ID:	CVTR2015BALR3S04JE2L
Chemical Name:	Bodied Linseed Oil
CAS NUMBER:	67746-08-1
EHS Chemical:	No
Reported Year:	2011
Last Modified:	10/25/2016
Avg Amount:	Not reported
Days On Site:	365
Max Amount:	Not reported
Max Amt Container:	Not reported
Chem Same As Last Yr:	Not reported
Chronic:	Not reported
Acute:	True
Fire:	Not reported
Gas:	Not reported
Liquid:	True
Mixture:	Not reported
Pressure:	Not reported
Pure:	True
Reactive:	Not reported
Solid:	Not reported
State Label Code:	VT2015
Trade Secret:	Not reported

Chemical Location:

Facility ID:	FATR2015BALQ9B03PT60

C E BRADLEY LABORATORIES INC (Continued) **1000885117**

Chemical ID: CVTR2015BALR3S04JE2L
Reported Year: 2011
Location: Warehouse
Amount: Not reported
Amount Unit: pounds
Type: Steel Drum
Pressure: Ambient pressure
Temperature: Ambient temperature
Last Modified: 10/25/2016

Facility ID: FATR2015BALQ9B03PT60
Chemical ID: CVTR2015BALR3S04JE2L
Reported Year: 2011
Location: Main Plant
Amount: Not reported
Amount Unit: pounds
Type: Steel Drum
Pressure: Ambient pressure
Temperature: Ambient temperature
Last Modified: 10/25/2016

Chem Inventory:
Facility ID: FATR2015BALQ9B03PT60
Chem Inv Record ID: CVTR2015BALR5W04M7NN
Chemical Name: DIETHYLENE GLYCOL MONOBUTYL ETHER
CAS NUMBER: 112-34-5
EHS Chemical: No
Reported Year: 2011
Last Modified: 10/25/2016
Avg Amount: Not reported
Days On Site: 365
Max Amount: Not reported
Max Amt Container: Not reported
Chem Same As Last Yr: Not reported
Chronic: Not reported
Acute: True
Fire: Not reported
Gas: Not reported
Liquid: Not reported
Mixture: Not reported
Pressure: Not reported
Pure: True
Reactive: Not reported
Solid: Not reported
State Label Code: VT2015
Trade Secret: Not reported

Chemical Location:
Facility ID: FATR2015BALQ9B03PT60
Chemical ID: CVTR2015BALR5W04M7NN
Reported Year: 2011
Location: ICI
Amount: Not reported
Amount Unit: pounds
Type: Steel Drum
Pressure: Ambient pressure
Temperature: Ambient temperature

C E BRADLEY LABORATORIES INC (Continued) **1000885117**

Last Modified: 10/25/2016

Chem Inventory:
Facility ID: FATR2015BALQ9B03PT60
Chem Inv Record ID: CVTR2015BALR7N04PS5H
Chemical Name: DIISOBUTYL KETONE
CAS NUMBER: 108-83-8
EHS Chemical: No
Reported Year: 2011
Last Modified: 10/25/2016
Avg Amount: Not reported
Days On Site: 365
Max Amount: Not reported
Max Amt Container: Not reported
Chem Same As Last Yr: Not reported
Chronic: Not reported
Acute: True
Fire: True
Gas: Not reported
Liquid: True
Mixture: Not reported
Pressure: Not reported
Pure: True
Reactive: Not reported
Solid: Not reported
State Label Code: VT2015
Trade Secret: Not reported

Chemical Location:
Facility ID: FATR2015BALQ9B03PT60
Chemical ID: CVTR2015BALR7N04PS5H
Reported Year: 2011
Location: Main Plant
Amount: Not reported
Amount Unit: pounds
Type: Steel Drum
Pressure: Ambient pressure
Temperature: Ambient temperature
Last Modified: 10/25/2016

Facility ID: FATR2015BALQ9B03PT60
Chemical ID: CVTR2015BALR7N04PS5H
Reported Year: 2011
Location: Warehouse
Amount: Not reported
Amount Unit: pounds
Type: Steel Drum
Pressure: Ambient pressure
Temperature: Ambient temperature
Last Modified: 10/25/2016

Chem Inventory:
Facility ID: FATR2015BALQ9B03PT60
Chem Inv Record ID: CVTR2015BALRAG04S6Q5
Chemical Name: DIESEL OIL (LIGHT)
CAS NUMBER: 68334-30-5
EHS Chemical: No

C E BRADLEY LABORATORIES INC (Continued) **1000885117**

Reported Year:	2011
Last Modified:	10/25/2016
Avg Amount:	Not reported
Days On Site:	365
Max Amount:	Not reported
Max Amt Container:	Not reported
Chem Same As Last Yr:	Not reported
Chronic:	True
Acute:	True
Fire:	True
Gas:	Not reported
Liquid:	True
Mixture:	Not reported
Pressure:	Not reported
Pure:	True
Reactive:	Not reported
Solid:	Not reported
State Label Code:	VT2015
Trade Secret:	Not reported

Chemical Location:

Facility ID:	FATR2015BALQ9B03PT60
Chemical ID:	CVTR2015BALRAG04S6Q5
Reported Year:	2011
Location:	Front of the ICI Building
Amount:	Not reported
Amount Unit:	pounds
Type:	Below ground tank
Pressure:	Ambient pressure
Temperature:	Ambient temperature
Last Modified:	10/25/2016

Chem Inventory:

Facility ID:	FATR2015BALQ9B03PT60
Chem Inv Record ID:	CVTR2015BALRCU04U8JK
Chemical Name:	DIETHYLENE GLYCOL MONOETHYL ETHER
CAS NUMBER:	111-90-0
EHS Chemical:	No
Reported Year:	2011
Last Modified:	10/25/2016
Avg Amount:	Not reported
Days On Site:	365
Max Amount:	Not reported
Max Amt Container:	Not reported
Chem Same As Last Yr:	Not reported
Chronic:	Not reported
Acute:	True
Fire:	True
Gas:	Not reported
Liquid:	True
Mixture:	Not reported
Pressure:	Not reported
Pure:	True
Reactive:	Not reported
Solid:	Not reported
State Label Code:	VT2015
Trade Secret:	Not reported

C E BRADLEY LABORATORIES INC (Continued) **1000885117**

Chemical Location:

Facility ID:	FATR2015BALQ9B03PT60
Chemical ID:	CVTR2015BALRCU04U8JK
Reported Year:	2011
Location:	Warehouse
Amount:	Not reported
Amount Unit:	pounds
Type:	Steel Drum
Pressure:	Ambient pressure
Temperature:	Ambient temperature
Last Modified:	10/25/2016

Facility ID:	FATR2015BALQ9B03PT60
Chemical ID:	CVTR2015BALRCU04U8JK
Reported Year:	2011
Location:	ICI
Amount:	Not reported
Amount Unit:	pounds
Type:	Steel Drum
Pressure:	Ambient pressure
Temperature:	Ambient temperature
Last Modified:	10/25/2016

Facility ID:	FATR2015BALQ9B03PT60
Chemical ID:	CVTR2015BALRCU04U8JK
Reported Year:	2011
Location:	Main Plant
Amount:	Not reported
Amount Unit:	pounds
Type:	Steel Drum
Pressure:	Ambient pressure
Temperature:	Ambient temperature
Last Modified:	10/25/2016

Chem Inventory:

Facility ID:	FATR2015BALQ9B03PT60
Chem Inv Record ID:	CVTR2015BALRFH04YJJ4
Chemical Name:	Ethyl3-Ethozy Ethyl Propionate
CAS NUMBER:	763-69-9
EHS Chemical:	No
Reported Year:	2011
Last Modified:	10/25/2016
Avg Amount:	Not reported
Days On Site:	365
Max Amount:	Not reported
Max Amt Container:	Not reported
Chem Same As Last Yr:	Not reported
Chronic:	Not reported
Acute:	True
Fire:	True
Gas:	Not reported
Liquid:	True
Mixture:	Not reported
Pressure:	Not reported
Pure:	True
Reactive:	Not reported

C E BRADLEY LABORATORIES INC (Continued) **1000885117**

Solid: Not reported
State Label Code: VT2015
Trade Secret: Not reported

Chemical Location:
Facility ID: FATR2015BALQ9B03PT60
Chemical ID: CVTR2015BALRFH04YJJ4
Reported Year: 2011
Location: Main Plant
Amount: Not reported
Amount Unit: pounds
Type: Steel Drum
Pressure: Ambient pressure
Temperature: Ambient temperature
Last Modified: 10/25/2016

Facility ID: FATR2015BALQ9B03PT60
Chemical ID: CVTR2015BALRFH04YJJ4
Reported Year: 2011
Location: Warehouse
Amount: Not reported
Amount Unit: pounds
Type: Steel Drum
Pressure: Ambient pressure
Temperature: Ambient temperature
Last Modified: 10/25/2016

Chem Inventory:
Facility ID: FATR2015BALQ9B03PT60
Chem Inv Record ID: CVTR2015BALRKP05161S
Chemical Name: Not reported
CAS NUMBER: Not reported
EHS Chemical: Not reported
Reported Year: 2011
Last Modified: 10/25/2016
Avg Amount: Not reported
Days On Site: 365
Max Amount: Not reported
Max Amt Container: Not reported
Chem Same As Last Yr: Not reported
Chronic: Not reported
Acute: Not reported
Fire: Not reported
Gas: Not reported
Liquid: Not reported
Mixture: Not reported
Pressure: Not reported
Pure: Not reported
Reactive: Not reported
Solid: Not reported
State Label Code: VT2015
Trade Secret: Not reported

Chem Inventory:
Facility ID: FATR2015BALQ9B03PT60
Chem Inv Record ID: CVTR2015BALRL1052FZX
Chemical Name: ETHYL ACETATE
CAS NUMBER: 141-78-6

C E BRADLEY LABORATORIES INC (Continued) **1000885117**

EHS Chemical: No
Reported Year: 2011
Last Modified: 10/25/2016
Avg Amount: Not reported
Days On Site: 365
Max Amount: Not reported
Max Amt Container: Not reported
Chem Same As Last Yr: Not reported
Chronic: Not reported
Acute: True
Fire: True
Gas: Not reported
Liquid: Not reported
Mixture: Not reported
Pressure: Not reported
Pure: True
Reactive: Not reported
Solid: Not reported
State Label Code: VT2015
Trade Secret: Not reported

Chemical Location:
Facility ID: FATR2015BALQ9B03PT60
Chemical ID: CVTR2015BALRL1052FZX
Reported Year: 2011
Location: Warehouse
Amount: Not reported
Amount Unit: pounds
Type: Steel Drum
Pressure: Ambient pressure
Temperature: Ambient temperature
Last Modified: 10/25/2016

Facility ID: FATR2015BALQ9B03PT60
Chemical ID: CVTR2015BALRL1052FZX
Reported Year: 2011
Location: Main Plant
Amount: Not reported
Amount Unit: pounds
Type: Steel Drum
Pressure: Ambient pressure
Temperature: Ambient temperature
Last Modified: 10/25/2016

Facility ID: FATR2015BALQ9B03PT60
Chemical ID: CVTR2015BALRL1052FZX
Reported Year: 2011
Location: Tank Farm
Amount: Not reported
Amount Unit: pounds
Type: Below ground tank
Pressure: Ambient pressure
Temperature: Ambient temperature
Last Modified: 10/25/2016

Chem Inventory:
Facility ID: FATR2015BALQ9B03PT60

C E BRADLEY LABORATORIES INC (Continued) **1000885117**

Chem Inv Record ID:	CVTR2015BALRNZ0560DT
Chemical Name:	ETHYL ALCOHOL
CAS NUMBER:	64-17-5
EHS Chemical:	No
Reported Year:	2011
Last Modified:	10/25/2016
Avg Amount:	Not reported
Days On Site:	365
Max Amount:	Not reported
Max Amt Container:	Not reported
Chem Same As Last Yr:	Not reported
Chronic:	Not reported
Acute:	True
Fire:	True
Gas:	Not reported
Liquid:	True
Mixture:	Not reported
Pressure:	Not reported
Pure:	True
Reactive:	Not reported
Solid:	Not reported
State Label Code:	VT2015
Trade Secret:	Not reported

Chemical Location:

Facility ID:	FATR2015BALQ9B03PT60
Chemical ID:	CVTR2015BALRNZ0560DT
Reported Year:	2011
Location:	Warehouse
Amount:	Not reported
Amount Unit:	pounds
Type:	Steel Drum
Pressure:	Ambient pressure
Temperature:	Ambient temperature
Last Modified:	10/25/2016

Facility ID:	FATR2015BALQ9B03PT60
Chemical ID:	CVTR2015BALRNZ0560DT
Reported Year:	2011
Location:	Main Plant
Amount:	Not reported
Amount Unit:	pounds
Type:	Steel Drum
Pressure:	Ambient pressure
Temperature:	Ambient temperature
Last Modified:	10/25/2016

Chem Inventory:

Facility ID:	FATR2015BALQ9B03PT60
Chem Inv Record ID:	CVTR2015BALRRM059A3Q
Chemical Name:	ETHYLENE GLYCOL MONOBUTYL ETHER
CAS NUMBER:	111-76-2
EHS Chemical:	No
Reported Year:	2011
Last Modified:	10/25/2016
Avg Amount:	Not reported
Days On Site:	365

C E BRADLEY LABORATORIES INC (Continued) **1000885117**

Max Amount: Not reported
Max Amt Container: Not reported
Chem Same As Last Yr: Not reported
Chronic: Not reported
Acute: True
Fire: True
Gas: Not reported
Liquid: True
Mixture: Not reported
Pressure: Not reported
Pure: True
Reactive: Not reported
Solid: Not reported
State Label Code: VT2015
Trade Secret: Not reported

Chemical Location:
Facility ID: FATR2015BALQ9B03PT60
Chemical ID: CVTR2015BALRRM059A3Q
Reported Year: 2011
Location: Warehouse
Amount: Not reported
Amount Unit: pounds
Type: Tote bin
Pressure: Ambient pressure
Temperature: Ambient temperature
Last Modified: 10/25/2016

Facility ID: FATR2015BALQ9B03PT60
Chemical ID: CVTR2015BALRRM059A3Q
Reported Year: 2011
Location: main Plant
Amount: Not reported
Amount Unit: pounds
Type: Steel Drum
Pressure: Ambient pressure
Temperature: Ambient temperature
Last Modified: 10/25/2016

Facility ID: FATR2015BALQ9B03PT60
Chemical ID: CVTR2015BALRRM059A3Q
Reported Year: 2011
Location: Warehouse
Amount: Not reported
Amount Unit: pounds
Type: Steel Drum
Pressure: Ambient pressure
Temperature: Ambient temperature
Last Modified: 10/25/2016

Chem Inventory:
Facility ID: FATR2015BALQ9B03PT60
Chem Inv Record ID: CVTR2015BALS0905KSUZ
Chemical Name: Iron Oxide
CAS NUMBER: 1309-37-1
EHS Chemical: No
Reported Year: 2011

C E BRADLEY LABORATORIES INC (Continued) **1000885117**

Last Modified:	10/25/2016
Avg Amount:	Not reported
Days On Site:	365
Max Amount:	Not reported
Max Amt Container:	Not reported
Chem Same As Last Yr:	Not reported
Chronic:	Not reported
Acute:	Not reported
Fire:	Not reported
Gas:	Not reported
Liquid:	True
Mixture:	Not reported
Pressure:	Not reported
Pure:	True
Reactive:	Not reported
Solid:	Not reported
State Label Code:	VT2015
Trade Secret:	Not reported

Chemical Location:

Facility ID:	FATR2015BALQ9B03PT60
Chemical ID:	CVTR2015BALS0905KSUZ
Reported Year:	2011
Location:	Warehouse
Amount:	Not reported
Amount Unit:	pounds
Type:	Bag
Pressure:	Ambient pressure
Temperature:	Ambient temperature
Last Modified:	10/25/2016

M58 **FORMER AFTER-THE-FALL PROPERTY** **VT SHWS** **S103869735**
NW **ROUTE 5** **VT LUST** **N/A**
1/2-1 **DUMMERSTON, VT**
0.632 mi.
3335 ft. **Site 1 of 2 in cluster M**

Relative:
Higher

Actual:
325 ft.

SHWS:

Facility ID:	982523
Source Type:	Floor drain/Dry well
Priority:	SMAC - Site Management Activities Completed
Staff:	Gerold Noyes
Closure Date:	10/07/1999
Site Use:	Business
site Status:	Not reported
Contamination:	Heating Oil
Institutional Control:	Not reported
Record Last Update:	04/22/2005
Project Status:	Investigation complete. MWs below VGES. 2 floor drains sealed. SMAC

Click here to access VT DEC Site:

LUST:

Facility ID:	982523
Source:	UST-Heating Oil
Closure Date:	10/07/1999
Priority:	SMAC - Site Management Activities Completed

FORMER AFTER-THE-FALL PROPERTY (Continued) **S103869735**

Staff:	Gerold Noyes
Source:	UST-Heating Oil
Site Use:	Business
Site Status:	Not reported
Contamination:	Heating Oil
Institutional Control:	Not reported
Record Last Update:	04/22/2005
Project Status:	Investigation complete. MWs below VGES. 2 floor drains sealed. SMAC

Click here to access VT DEC Site:

M59 **LEADER DISTRIBUTING** **VT SHWS** **S120707632**
NW **7 US ROUTE 5** **N/A**
1/2-1 **DUMMERSTON, VT**
0.638 mi.
3367 ft. **Site 2 of 2 in cluster M**

Relative: SHWS:
Higher

Facility ID:	20174718
Source Type:	Not reported
Priority:	LOW - Site with contamination to soils or groundwater, but no effect on sensitive receptors
Staff:	Sarah A. Bartlett
Closure Date:	Not reported
Site Use:	Business
site Status:	Brownfields
Contamination:	Not reported
Institutional Control:	Not reported
Record Last Update:	06/29/2017
Project Status:	Phase I ESA conducted for new site lessee. Past release of petroleum identified. Possible past use of the site for automotive repairs, and lack of floor drain characterization.

Actual:
339 ft.

Click here to access VT DEC Site:

---

60 **HOME DEPOT 4552** **VT SHWS** **1007210998**
SW **896 PUTNEY RD** **VT SPILLS** **VTR000510024**
1/2-1 **BRATTLEBORO, VT 05301** **RCRA NonGen / NLR**
0.791 mi. **VT MANIFEST**
4179 ft. **RI MANIFEST**

Relative: SHWS:
Higher

Facility ID:	941613
Source Type:	Spill
Priority:	LOW - Site with contamination to soils or groundwater, but no effect on sensitive receptors
Staff:	Shawn Donovan
Closure Date:	Not reported
Site Use:	Business
site Status:	Not reported
Contamination:	Non-Petroleum
Institutional Control:	Not reported
Record Last Update:	06/06/2017
Project Status:	Source area investigation & annual monitoring of perchloroethylene release was to occur Feb 2004, no report received. Requested status update from Gibraltar Mgmt. 7/17/09.

Actual:
289 ft.

HOME DEPOT 4552 (Continued) **1007210998**

Click here to access VT DEC Site:

SPILLS:

Year:	2015
Report #:	WMD435
Hazardous Site Number:	Not reported
Date Reported:	08/25/2015
Time Reported:	11:35:00
Complaint Taker:	James Donaldson
Received From:	Not reported
Duty Officer:	Not reported
Reported By Name:	Not reported
Reported By Organization:	Not reported
Reported By Work Phone:	Not reported
Reported By Home Phone:	Not reported
Incident Code:	Not reported
Incident Type:	No accident - saddle tank punctured by road debris.
Date Of Incident:	Not reported
Time Of Incident:	Not reported
Product:	Not reported
Quantity:	20 Gallons
Unit Of Measure:	Not reported
Responsible Party:	Ryder Transportation Services
RP Address:	Not reported
RP City,St,Zip:	Not reported
RP Phone Work:	Not reported
RP Phone Home:	Not reported
RP EMail:	Not reported
EMail Sent Status:	Not reported
Case Assigned To:	Not reported
Surface Water Affected:	Not reported
Date Closed:	**12/04/2015**
Closure Desc:	Not reported
UST Facility Id:	Not reported
Lat/Long:	Not reported
Comments:	Diesel spilled in parking lot. Rain has spread sheen/product over a 50'x100' area and into catch basin. Discharge point of system unknown but presumes to enter municipal system on Putney Road. ECS to confirm. To be closed pending confirmation of storm sew
Action:	Speedi dry deployed to pavement. Booms installed in catch basins, and oily water and sheen removed with a vac truck. Flow in basins ceased shortly after rain ended. Several booms left in most downgradient basin. ECS to perform follow-up inspection after/d

Click here to access VT DEC Site:

RCRA NonGen / NLR:

Date form received by agency:	12/22/2009
Facility name:	HOME DEPOT 4552
Facility address:	896 PUTNEY RD BRATTLEBORO, VT 05301
EPA ID:	VTR000510024
Mailing address:	SAN FELIPE ST STE 1600 HOUSTON, TX 77056

HOME DEPOT 4552 (Continued) **1007210998**

Contact:	JORGE GOMEZ
Contact address:	SAN FELIPE ST STE 1600 HOUSTON, TX 77056
Contact country:	US
Contact telephone:	713-623-8777
Contact email:	Not reported
EPA Region:	01
Classification:	Non-Generator
Description:	Handler: Non-Generators do not presently generate hazardous waste

Owner/Operator Summary:

Owner/operator name:	HOME DEPOT USA
Owner/operator address:	PACES FERRY RD ATLANTA, GA 30339
Owner/operator country:	US
Owner/operator telephone:	Not reported
Owner/operator email:	Not reported
Owner/operator fax:	Not reported
Owner/operator extension:	Not reported
Legal status:	Private
Owner/Operator Type:	Operator
Owner/Op start date:	07/18/1996
Owner/Op end date:	Not reported

Owner/operator name:	HOME DEPOT USA
Owner/operator address:	PACES FERRY RD ATLANTA, GA 30339
Owner/operator country:	US
Owner/operator telephone:	Not reported
Owner/operator email:	Not reported
Owner/operator fax:	Not reported
Owner/operator extension:	Not reported
Legal status:	Private
Owner/Operator Type:	Owner
Owner/Op start date:	07/18/1996
Owner/Op end date:	Not reported

Handler Activities Summary:

U.S. importer of hazardous waste:	No
Mixed waste (haz. and radioactive):	No
Recycler of hazardous waste:	No
Transporter of hazardous waste:	No
Treater, storer or disposer of HW:	No
Underground injection activity:	No
On-site burner exemption:	No
Furnace exemption:	No
Used oil fuel burner:	No
Used oil processor:	No
User oil refiner:	No
Used oil fuel marketer to burner:	No
Used oil Specification marketer:	No
Used oil transfer facility:	No
Used oil transporter:	No

Historical Generators:

Date form received by agency: 04/14/2008

HOME DEPOT 4552 (Continued) **1007210998**

Site name: HOME DEPOT USA 4552
Classification: Small Quantity Generator

. Waste code: D001
. Waste name: IGNITABLE HAZARDOUS WASTES ARE THOSE WASTES WHICH HAVE A FLASHPOINT OF LESS THAN 140 DEGREES FAHRENHEIT AS DETERMINED BY A PENSKY-MARTENS CLOSED CUP FLASH POINT TESTER. ANOTHER METHOD OF DETERMINING THE FLASH POINT OF A WASTE IS TO REVIEW THE MATERIAL SAFETY DATA SHEET, WHICH CAN BE OBTAINED FROM THE MANUFACTURER OR DISTRIBUTOR OF THE MATERIAL. LACQUER THINNER IS AN EXAMPLE OF A COMMONLY USED SOLVENT WHICH WOULD BE CONSIDERED AS IGNITABLE HAZARDOUS WASTE.

. Waste code: D002
. Waste name: A WASTE WHICH HAS A PH OF LESS THAN 2 OR GREATER THAN 12.5 IS CONSIDERED TO BE A CORROSIVE HAZARDOUS WASTE. SODIUM HYDROXIDE, A CAUSTIC SOLUTION WITH A HIGH PH, IS OFTEN USED BY INDUSTRIES TO CLEAN OR DEGREASE PARTS. HYDROCHLORIC ACID, A SOLUTION WITH A LOW PH, IS USED BY MANY INDUSTRIES TO CLEAN METAL PARTS PRIOR TO PAINTING. WHEN THESE CAUSTIC OR ACID SOLUTIONS BECOME CONTAMINATED AND MUST BE DISPOSED, THE WASTE WOULD BE A CORROSIVE HAZARDOUS WASTE.

. Waste code: D016
. Waste name: 2,4-D

. Waste code: D018
. Waste name: BENZENE

. Waste code: D035
. Waste name: METHYL ETHYL KETONE

. Waste code: F003
. Waste name: THE FOLLOWING SPENT NON-HALOGENATED SOLVENTS: XYLENE, ACETONE, ETHYL ACETATE, ETHYL BENZENE, ETHYL ETHER, METHYL ISOBUTYL KETONE, N-BUTYL ALCOHOL, CYCLOHEXANONE, AND METHANOL; ALL SPENT SOLVENT MIXTURES/BLENDS CONTAINING, BEFORE USE, ONLY THE ABOVE SPENT NON-HALOGENATED SOLVENTS; AND ALL SPENT SOLVENT MIXTURES/BLENDS CONTAINING, BEFORE USE, ONE OR MORE OF THE ABOVE NON-HALOGENATED SOLVENTS, AND, A TOTAL OF TEN PERCENT OR MORE (BY VOLUME) OF ONE OR MORE OF THOSE SOLVENTS LISTED IN F001, F002, F004, AND F005, AND STILL BOTTOMS FROM THE RECOVERY OF THESE SPENT SOLVENTS AND SPENT SOLVENT MIXTURES.

. Waste code: F005
. Waste name: THE FOLLOWING SPENT NON-HALOGENATED SOLVENTS: TOLUENE, METHYL ETHYL KETONE, CARBON DISULFIDE, ISOBUTANOL, PYRIDINE, BENZENE, 2-ETHOXYETHANOL, AND 2-NITROPROPANE; ALL SPENT SOLVENT MIXTURES/BLENDS CONTAINING, BEFORE USE, A TOTAL OF TEN PERCENT OR MORE (BY VOLUME) OF ONE OR MORE OF THE ABOVE NON-HALOGENATED SOLVENTS OR THOSE SOLVENTS LISTED IN F001, F002, OR F004; AND STILL BOTTOMS FROM THE RECOVERY OF THESE SPENT SOLVENTS AND SPENT SOLVENT MIXTURES.

Date form received by agency: 11/21/2007
Site name: HOME DEPOT USA 4552
Classification: Small Quantity Generator

. Waste code: D001
. Waste name: IGNITABLE HAZARDOUS WASTES ARE THOSE WASTES WHICH HAVE A FLASHPOINT OF

HOME DEPOT 4552 (Continued) **1007210998**

LESS THAN 140 DEGREES FAHRENHEIT AS DETERMINED BY A PENSKY-MARTENS CLOSED CUP FLASH POINT TESTER. ANOTHER METHOD OF DETERMINING THE FLASH POINT OF A WASTE IS TO REVIEW THE MATERIAL SAFETY DATA SHEET, WHICH CAN BE OBTAINED FROM THE MANUFACTURER OR DISTRIBUTOR OF THE MATERIAL. LACQUER THINNER IS AN EXAMPLE OF A COMMONLY USED SOLVENT WHICH WOULD BE CONSIDERED AS IGNITABLE HAZARDOUS WASTE.

. Waste code: D002
. Waste name: A WASTE WHICH HAS A PH OF LESS THAN 2 OR GREATER THAN 12.5 IS CONSIDERED TO BE A CORROSIVE HAZARDOUS WASTE. SODIUM HYDROXIDE, A CAUSTIC SOLUTION WITH A HIGH PH, IS OFTEN USED BY INDUSTRIES TO CLEAN OR DEGREASE PARTS. HYDROCHLORIC ACID, A SOLUTION WITH A LOW PH, IS USED BY MANY INDUSTRIES TO CLEAN METAL PARTS PRIOR TO PAINTING. WHEN THESE CAUSTIC OR ACID SOLUTIONS BECOME CONTAMINATED AND MUST BE DISPOSED, THE WASTE WOULD BE A CORROSIVE HAZARDOUS WASTE.

. Waste code: D016
. Waste name: 2,4-D

. Waste code: D018
. Waste name: BENZENE

. Waste code: D035
. Waste name: METHYL ETHYL KETONE

. Waste code: F003
. Waste name: THE FOLLOWING SPENT NON-HALOGENATED SOLVENTS: XYLENE, ACETONE, ETHYL ACETATE, ETHYL BENZENE, ETHYL ETHER, METHYL ISOBUTYL KETONE, N-BUTYL ALCOHOL, CYCLOHEXANONE, AND METHANOL; ALL SPENT SOLVENT MIXTURES/BLENDS CONTAINING, BEFORE USE, ONLY THE ABOVE SPENT NON-HALOGENATED SOLVENTS; AND ALL SPENT SOLVENT MIXTURES/BLENDS CONTAINING, BEFORE USE, ONE OR MORE OF THE ABOVE NON-HALOGENATED SOLVENTS, AND, A TOTAL OF TEN PERCENT OR MORE (BY VOLUME) OF ONE OR MORE OF THOSE SOLVENTS LISTED IN F001, F002, F004, AND F005, AND STILL BOTTOMS FROM THE RECOVERY OF THESE SPENT SOLVENTS AND SPENT SOLVENT MIXTURES.

. Waste code: F005
. Waste name: THE FOLLOWING SPENT NON-HALOGENATED SOLVENTS: TOLUENE, METHYL ETHYL KETONE, CARBON DISULFIDE, ISOBUTANOL, PYRIDINE, BENZENE, 2-ETHOXYETHANOL, AND 2-NITROPROPANE; ALL SPENT SOLVENT MIXTURES/BLENDS CONTAINING, BEFORE USE, A TOTAL OF TEN PERCENT OR MORE (BY VOLUME) OF ONE OR MORE OF THE ABOVE NON-HALOGENATED SOLVENTS OR THOSE SOLVENTS LISTED IN F001, F002, OR F004; AND STILL BOTTOMS FROM THE RECOVERY OF THESE SPENT SOLVENTS AND SPENT SOLVENT MIXTURES.

Date form received by agency: 06/28/2005
Site name: HOME DEPOT 4552
Classification: Conditionally Exempt Small Quantity Generator

. Waste code: D001
. Waste name: IGNITABLE HAZARDOUS WASTES ARE THOSE WASTES WHICH HAVE A FLASHPOINT OF LESS THAN 140 DEGREES FAHRENHEIT AS DETERMINED BY A PENSKY-MARTENS CLOSED CUP FLASH POINT TESTER. ANOTHER METHOD OF DETERMINING THE FLASH POINT OF A WASTE IS TO REVIEW THE MATERIAL SAFETY DATA SHEET, WHICH CAN BE OBTAINED FROM THE MANUFACTURER OR DISTRIBUTOR OF THE MATERIAL. LACQUER THINNER IS AN EXAMPLE OF A COMMONLY USED SOLVENT

HOME DEPOT 4552 (Continued) **1007210998**

WHICH WOULD BE CONSIDERED AS IGNITABLE HAZARDOUS WASTE.

. Waste code: D002
. Waste name: A WASTE WHICH HAS A PH OF LESS THAN 2 OR GREATER THAN 12.5 IS CONSIDERED TO BE A CORROSIVE HAZARDOUS WASTE. SODIUM HYDROXIDE, A CAUSTIC SOLUTION WITH A HIGH PH, IS OFTEN USED BY INDUSTRIES TO CLEAN OR DEGREASE PARTS. HYDROCHLORIC ACID, A SOLUTION WITH A LOW PH, IS USED BY MANY INDUSTRIES TO CLEAN METAL PARTS PRIOR TO PAINTING. WHEN THESE CAUSTIC OR ACID SOLUTIONS BECOME CONTAMINATED AND MUST BE DISPOSED, THE WASTE WOULD BE A CORROSIVE HAZARDOUS WASTE.

. Waste code: D016
. Waste name: 2,4-D

. Waste code: D018
. Waste name: BENZENE

. Waste code: D035
. Waste name: METHYL ETHYL KETONE

. Waste code: F003
. Waste name: THE FOLLOWING SPENT NON-HALOGENATED SOLVENTS: XYLENE, ACETONE, ETHYL ACETATE, ETHYL BENZENE, ETHYL ETHER, METHYL ISOBUTYL KETONE, N-BUTYL ALCOHOL, CYCLOHEXANONE, AND METHANOL; ALL SPENT SOLVENT MIXTURES/BLENDS CONTAINING, BEFORE USE, ONLY THE ABOVE SPENT NON-HALOGENATED SOLVENTS; AND ALL SPENT SOLVENT MIXTURES/BLENDS CONTAINING, BEFORE USE, ONE OR MORE OF THE ABOVE NON-HALOGENATED SOLVENTS, AND, A TOTAL OF TEN PERCENT OR MORE (BY VOLUME) OF ONE OR MORE OF THOSE SOLVENTS LISTED IN F001, F002, F004, AND F005, AND STILL BOTTOMS FROM THE RECOVERY OF THESE SPENT SOLVENTS AND SPENT SOLVENT MIXTURES.

. Waste code: F005
. Waste name: THE FOLLOWING SPENT NON-HALOGENATED SOLVENTS: TOLUENE, METHYL ETHYL KETONE, CARBON DISULFIDE, ISOBUTANOL, PYRIDINE, BENZENE, 2-ETHOXYETHANOL, AND 2-NITROPROPANE; ALL SPENT SOLVENT MIXTURES/BLENDS CONTAINING, BEFORE USE, A TOTAL OF TEN PERCENT OR MORE (BY VOLUME) OF ONE OR MORE OF THE ABOVE NON-HALOGENATED SOLVENTS OR THOSE SOLVENTS LISTED IN F001, F002, OR F004; AND STILL BOTTOMS FROM THE RECOVERY OF THESE SPENT SOLVENTS AND SPENT SOLVENT MIXTURES.

Date form received by agency: 04/01/2005
Site name: HOME DEPOT 4552
Classification: Conditionally Exempt Small Quantity Generator

. Waste code: D001
. Waste name: IGNITABLE HAZARDOUS WASTES ARE THOSE WASTES WHICH HAVE A FLASHPOINT OF LESS THAN 140 DEGREES FAHRENHEIT AS DETERMINED BY A PENSKY-MARTENS CLOSED CUP FLASH POINT TESTER. ANOTHER METHOD OF DETERMINING THE FLASH POINT OF A WASTE IS TO REVIEW THE MATERIAL SAFETY DATA SHEET, WHICH CAN BE OBTAINED FROM THE MANUFACTURER OR DISTRIBUTOR OF THE MATERIAL. LACQUER THINNER IS AN EXAMPLE OF A COMMONLY USED SOLVENT WHICH WOULD BE CONSIDERED AS IGNITABLE HAZARDOUS WASTE.

. Waste code: D002
. Waste name: A WASTE WHICH HAS A PH OF LESS THAN 2 OR GREATER THAN 12.5 IS CONSIDERED TO BE A CORROSIVE HAZARDOUS WASTE. SODIUM HYDROXIDE, A

HOME DEPOT 4552 (Continued) **1007210998**

CAUSTIC SOLUTION WITH A HIGH PH, IS OFTEN USED BY INDUSTRIES TO CLEAN OR DEGREASE PARTS. HYDROCHLORIC ACID, A SOLUTION WITH A LOW PH, IS USED BY MANY INDUSTRIES TO CLEAN METAL PARTS PRIOR TO PAINTING. WHEN THESE CAUSTIC OR ACID SOLUTIONS BECOME CONTAMINATED AND MUST BE DISPOSED, THE WASTE WOULD BE A CORROSIVE HAZARDOUS WASTE.

. Waste code: D016
. Waste name: 2,4-D

Date form received by agency: 09/22/2004
Site name: HOME DEPOT 4552
Classification: Small Quantity Generator

. Waste code: D001
. Waste name: IGNITABLE HAZARDOUS WASTES ARE THOSE WASTES WHICH HAVE A FLASHPOINT OF LESS THAN 140 DEGREES FAHRENHEIT AS DETERMINED BY A PENSKY-MARTENS CLOSED CUP FLASH POINT TESTER. ANOTHER METHOD OF DETERMINING THE FLASH POINT OF A WASTE IS TO REVIEW THE MATERIAL SAFETY DATA SHEET, WHICH CAN BE OBTAINED FROM THE MANUFACTURER OR DISTRIBUTOR OF THE MATERIAL. LACQUER THINNER IS AN EXAMPLE OF A COMMONLY USED SOLVENT WHICH WOULD BE CONSIDERED AS IGNITABLE HAZARDOUS WASTE.

. Waste code: D002
. Waste name: A WASTE WHICH HAS A PH OF LESS THAN 2 OR GREATER THAN 12.5 IS CONSIDERED TO BE A CORROSIVE HAZARDOUS WASTE. SODIUM HYDROXIDE, A CAUSTIC SOLUTION WITH A HIGH PH, IS OFTEN USED BY INDUSTRIES TO CLEAN OR DEGREASE PARTS. HYDROCHLORIC ACID, A SOLUTION WITH A LOW PH, IS USED BY MANY INDUSTRIES TO CLEAN METAL PARTS PRIOR TO PAINTING. WHEN THESE CAUSTIC OR ACID SOLUTIONS BECOME CONTAMINATED AND MUST BE DISPOSED, THE WASTE WOULD BE A CORROSIVE HAZARDOUS WASTE.

. Waste code: D016
. Waste name: 2,4-D

Date form received by agency: 01/21/2004
Site name: HOME DEPOT 4552
Classification: Small Quantity Generator

. Waste code: D001
. Waste name: IGNITABLE HAZARDOUS WASTES ARE THOSE WASTES WHICH HAVE A FLASHPOINT OF LESS THAN 140 DEGREES FAHRENHEIT AS DETERMINED BY A PENSKY-MARTENS CLOSED CUP FLASH POINT TESTER. ANOTHER METHOD OF DETERMINING THE FLASH POINT OF A WASTE IS TO REVIEW THE MATERIAL SAFETY DATA SHEET, WHICH CAN BE OBTAINED FROM THE MANUFACTURER OR DISTRIBUTOR OF THE MATERIAL. LACQUER THINNER IS AN EXAMPLE OF A COMMONLY USED SOLVENT WHICH WOULD BE CONSIDERED AS IGNITABLE HAZARDOUS WASTE.

. Waste code: D002
. Waste name: A WASTE WHICH HAS A PH OF LESS THAN 2 OR GREATER THAN 12.5 IS CONSIDERED TO BE A CORROSIVE HAZARDOUS WASTE. SODIUM HYDROXIDE, A CAUSTIC SOLUTION WITH A HIGH PH, IS OFTEN USED BY INDUSTRIES TO CLEAN OR DEGREASE PARTS. HYDROCHLORIC ACID, A SOLUTION WITH A LOW PH, IS USED BY MANY INDUSTRIES TO CLEAN METAL PARTS PRIOR TO PAINTING. WHEN THESE CAUSTIC OR ACID SOLUTIONS BECOME CONTAMINATED AND MUST BE DISPOSED, THE WASTE WOULD BE A CORROSIVE HAZARDOUS WASTE.

. Waste code: D016

HOME DEPOT 4552 (Continued) **1007210998**

. Waste name: 2,4-D

Violation Status: No violations found

VT MANIFEST:

Manifest ID:	003621681JJK
EPA Id:	VTR000510024
Facility Id:	RID040098352
Facility Name:	NORTHLAND ENVIRONMENTAL INC.
Mailing Name:	3 E CO HOME DEPOT USA 4552
Mailing Address:	1905 ASTON AVE STE 100
Mailing City,St,Zip:	CARLSBAD, CA 92008
Contact Phone:	7606028700 8839
Contact Name:	MELANIE KOSKE
Trans1:	RID980906986
T1 Name:	21ST CENTURY ENVIRONMENTAL MGMT INC
Manifest Transporter City/State:	WARWICK RI
Dot Description:	NOT SHIPPED
Additional Dot:	Not reported
Waste:	Not reported
Quantity:	Not reported
Unit:	Not reported
Date Shipped:	04/09/2008
Facility City:	PROVIDENCE
Facility State:	RI
Fac Date:	04/10/2008

Manifest ID:	003629971JJK
EPA Id:	VTR000510024
Facility Id:	RID040098352
Facility Name:	NORTHLAND ENVIRONMENTAL INC.
Mailing Name:	3 E CO HOME DEPOT USA 4552
Mailing Address:	1905 ASTON AVE STE 100
Mailing City,St,Zip:	CARLSBAD, CA 92008
Contact Phone:	7606028700 8839
Contact Name:	MELANIE KOSKE
Trans1:	RID980906986
T1 Name:	21ST CENTURY ENVIRONMENTAL MGMT INC
Manifest Transporter City/State:	WARWICK RI
Dot Description:	NON DOT RCRA HAZ SOLID NOT DOT REGULATED
Additional Dot:	Not reported
Waste:	VT99
Quantity:	25.00
Unit:	P
Date Shipped:	06/25/2008
Facility City:	PROVIDENCE
Facility State:	RI
Fac Date:	06/25/2008

Manifest ID:	003629969JJK
EPA Id:	VTR000510024
Facility Id:	RID040098352
Facility Name:	NORTHLAND ENVIRONMENTAL INC.
Mailing Name:	3 E CO HOME DEPOT USA 4552
Mailing Address:	1905 ASTON AVE STE 100
Mailing City,St,Zip:	CARLSBAD, CA 92008
Contact Phone:	7606028700 8839
Contact Name:	MELANIE KOSKE

HOME DEPOT 4552 (Continued) **1007210998**

Trans1:	RID980906986
T1 Name:	21ST CENTURY ENVIRONMENTAL MGMT INC
Manifest Transporter City/State:	WARWICK RI
Dot Description:	WASTE AEROSOLS 2.1 UN1950
Additional Dot:	Not reported
Waste:	D001
Quantity:	14.00
Unit:	P
Date Shipped:	06/25/2008
Facility City:	PROVIDENCE
Facility State:	RI
Fac Date:	06/25/2008
Manifest ID:	003623141JJK
EPA Id:	VTR000510024
Facility Id:	RID040098352
Facility Name:	NORTHLAND ENVIRONMENTAL INC.
Mailing Name:	3 E CO HOME DEPOT USA 4552
Mailing Address:	1905 ASTON AVE STE 100
Mailing City,St,Zip:	CARLSBAD, CA 92008
Contact Phone:	7606028700 8839
Contact Name:	BECKY WILBANKS
Trans1:	RID980906986
T1 Name:	21ST CENTURY ENVIRONMENTAL MGMT INC
Manifest Transporter City/State:	WARWICK RI
Dot Description:	RQ WASTE SOLIDS CONTAINING FLAMMABLE LIQUID NOS 4.1 UN3175 PGII (PAPER TOWELS, TOLUENE, XYLENE, MEK)
Additional Dot:	Not reported
Waste:	D001;D006;D035
Quantity:	27.00
Unit:	P
Date Shipped:	10/24/2007
Facility City:	PROVIDENCE
Facility State:	RI
Fac Date:	10/25/2007
Manifest ID:	RIS0124618
EPA Id:	VTR000510024
Facility Id:	RID040098352
Facility Name:	NORTHLAND ENVIRONMENTAL INC.
Mailing Name:	HOME DEPOT 4552
Mailing Address:	1905 ASTON AVE STE 100
Mailing City,St,Zip:	CARLSBAD, CA 92008
Contact Phone:	7606028700 8839
Contact Name:	ROBERT PERKINS - 3E CO
Trans1:	RID980906986
T1 Name:	21ST CENTURY ENVIRONMENTAL MGMT INC
Manifest Transporter City/State:	WARWICK RI
Dot Description:	NOT SHIPPED
Additional Dot:	Not reported
Waste:	Not reported
Quantity:	0.00
Unit:	P
Date Shipped:	05/11/2006
Facility City:	PROVIDENCE
Facility State:	RI
Fac Date:	05/11/2006

HOME DEPOT 4552 (Continued) **1007210998**

Manifest ID:	003621681JJK
EPA Id:	VTR000510024
Facility Id:	RID040098352
Facility Name:	NORTHLAND ENVIRONMENTAL INC.
Mailing Name:	3 E CO HOME DEPOT USA 4552
Mailing Address:	1905 ASTON AVE STE 100
Mailing City,St,Zip:	CARLSBAD, CA 92008
Contact Phone:	7606028700 8839
Contact Name:	MELANIE KOSKE
Trans1:	RID980906986
T1 Name:	21ST CENTURY ENVIRONMENTAL MGMT INC
Manifest Transporter City/State:	WARWICK RI
Dot Description:	ENVIRONMENTALLY HAZARDOUS SUBSTANCES SOILD NOS 9 UN3077 PGIII MERCURY UNIVERSAL WASTE
Additional Dot:	Not reported
Waste:	VT99
Quantity:	51.00
Unit:	P
Date Shipped:	04/09/2008
Facility City:	PROVIDENCE
Facility State:	RI
Fac Date:	04/10/2008

Manifest ID:	003629237JJK
EPA Id:	VTR000510024
Facility Id:	RID040098352
Facility Name:	NORTHLAND ENVIRONMENTAL INC.
Mailing Name:	3 E CO HOME DEPOT USA 4552
Mailing Address:	1905 ASTON AVE STE 100
Mailing City,St,Zip:	CARLSBAD, CA 92008
Contact Phone:	7606028700 8839
Contact Name:	BECKY WILBANKS
Trans1:	RID980906986
T1 Name:	21ST CENTURY ENVIRONMENTAL MGMT INC
Manifest Transporter City/State:	WARWICK RI
Dot Description:	WASTE AEROSOLS 2.1 UN1950
Additional Dot:	Not reported
Waste:	D001
Quantity:	18.00
Unit:	P
Date Shipped:	02/13/2008
Facility City:	PROVIDENCE
Facility State:	RI
Fac Date:	02/13/2008

Manifest ID:	003625375JJK
EPA Id:	VTR000510024
Facility Id:	RID040098352
Facility Name:	NORTHLAND ENVIRONMENTAL INC.
Mailing Name:	3 E CO HOME DEPOT USA 4552
Mailing Address:	1905 ASTON AVE STE 100
Mailing City,St,Zip:	CARLSBAD, CA 92008
Contact Phone:	7606028700 8839
Contact Name:	MELANIE KOSKE
Trans1:	RID980906986
T1 Name:	21ST CENTURY ENVIRONMENTAL MGMT INC
Manifest Transporter City/State:	WARWICK RI

HOME DEPOT 4552 (Continued) **1007210998**

Dot Description:	RQ WASTE HYPOCHLORITE SOLUTIONS 8 UN1791 PGII
Additional Dot:	Not reported
Waste:	D001;D002
Quantity:	11.00
Unit:	P
Date Shipped:	06/05/2008
Facility City:	PROVIDENCE
Facility State:	RI
Fac Date:	06/05/2008
Manifest ID:	003625375JJK
EPA Id:	VTR000510024
Facility Id:	RID040098352
Facility Name:	NORTHLAND ENVIRONMENTAL INC.
Mailing Name:	3 E CO HOME DEPOT USA 4552
Mailing Address:	1905 ASTON AVE STE 100
Mailing City,St,Zip:	CARLSBAD, CA 92008
Contact Phone:	7606028700 8839
Contact Name:	MELANIE KOSKE
Trans1:	RID980906986
T1 Name:	21ST CENTURY ENVIRONMENTAL MGMT INC
Manifest Transporter City/State:	WARWICK RI
Dot Description:	WASTE CORROSIVE LIQUID BASIC INORGANIC NOS 8 UN3266 PGII SODIUM HYDROXIDE POTASSIUM HYDROXIDE
Additional Dot:	Not reported
Waste:	D002
Quantity:	32.00
Unit:	P
Date Shipped:	06/05/2008
Facility City:	PROVIDENCE
Facility State:	RI
Fac Date:	06/05/2008
Manifest ID:	003629971JJK
EPA Id:	VTR000510024
Facility Id:	RID040098352
Facility Name:	NORTHLAND ENVIRONMENTAL INC.
Mailing Name:	3 E CO HOME DEPOT USA 4552
Mailing Address:	1905 ASTON AVE STE 100
Mailing City,St,Zip:	CARLSBAD, CA 92008
Contact Phone:	7606028700 8839
Contact Name:	MELANIE KOSKE
Trans1:	RID980906986
T1 Name:	21ST CENTURY ENVIRONMENTAL MGMT INC
Manifest Transporter City/State:	WARWICK RI
Dot Description:	RQ HAZARDOUS WASTE SOLID NOS 9 NA3077 PGIII CRUSHED LIGHT BULBS MERCURY
Additional Dot:	Not reported
Waste:	D009
Quantity:	2.00
Unit:	P
Date Shipped:	06/25/2008
Facility City:	PROVIDENCE
Facility State:	RI
Fac Date:	06/25/2008
Manifest ID:	003621681JJK

HOME DEPOT 4552 (Continued) **1007210998**

EPA Id:	VTR000510024
Facility Id:	RID040098352
Facility Name:	NORTHLAND ENVIRONMENTAL INC.
Mailing Name:	3 E CO HOME DEPOT USA 4552
Mailing Address:	1905 ASTON AVE STE 100
Mailing City,St,Zip:	CARLSBAD, CA 92008
Contact Phone:	7606028700 8839
Contact Name:	MELANIE KOSKE
Trans1:	RID980906986
T1 Name:	21ST CENTURY ENVIRONMENTAL MGMT INC
Manifest Transporter City/State:	WARWICK RI
Dot Description:	NOT SHIPPED
Additional Dot:	Not reported
Waste:	Not reported
Quantity:	Not reported
Unit:	Not reported
Date Shipped:	04/09/2008
Facility City:	PROVIDENCE
Facility State:	RI
Fac Date:	04/10/2008

Manifest ID:	003623141JJK
EPA Id:	VTR000510024
Facility Id:	RID040098352
Facility Name:	NORTHLAND ENVIRONMENTAL INC.
Mailing Name:	3 E CO HOME DEPOT USA 4552
Mailing Address:	1905 ASTON AVE STE 100
Mailing City,St,Zip:	CARLSBAD, CA 92008
Contact Phone:	7606028700 8839
Contact Name:	BECKY WILBANKS
Trans1:	RID980906986
T1 Name:	21ST CENTURY ENVIRONMENTAL MGMT INC
Manifest Transporter City/State:	WARWICK RI
Dot Description:	NOT SHIPPED
Additional Dot:	Not reported
Waste:	Not reported
Quantity:	Not reported
Unit:	Not reported
Date Shipped:	10/24/2007
Facility City:	PROVIDENCE
Facility State:	RI
Fac Date:	10/25/2007

Manifest ID:	003631368JJK
EPA Id:	VTR000510024
Facility Id:	RID040098352
Facility Name:	NORTHLAND ENVIRONMENTAL INC.
Mailing Name:	3 E CO HOME DEPOT USA 4552
Mailing Address:	1905 ASTON AVE STE 100
Mailing City,St,Zip:	CARLSBAD, CA 92008
Contact Phone:	7606028700 8839
Contact Name:	BECKY WILBANKS
Trans1:	RID980906986
T1 Name:	21ST CENTURY ENVIRONMENTAL MGMT INC
Manifest Transporter City/State:	WARWICK RI
Dot Description:	RQ HAZARDOUS WASTE SOLID NOS 9 NA3077 PGIII CRUSHED LIGHT BULBS MERCURY

HOME DEPOT 4552 (Continued) **1007210998**

Additional Dot:	Not reported
Waste:	D009
Quantity:	31.00
Unit:	P
Date Shipped:	12/13/2007
Facility City:	PROVIDENCE
Facility State:	RI
Fac Date:	12/13/2007
Manifest ID:	010315488FLE
EPA Id:	VTR000522391
Facility Id:	NCD000648451
Facility Name:	CLEAN HARBORS REIDSVILLE LL
Mailing Name:	RITE AID OF VERMONT INC
Mailing Address:	300 WILMOT ROAD MS #3301
Mailing City,St,Zip:	DEERFIELD, IL 60015
Contact Phone:	Not reported
Contact Name:	KIMBERLY DASCOLI
Trans1:	MAD039322250
T1 Name:	CLEAN HARBORS ENVIRONMENTAL SERVICES INC
Manifest Transporter City/State:	NORWELL MA
Dot Description:	UN3249 WASTE MEDICINE SOLID TOXIC NOS WARFARIN 6.1 PGII EMPTY BOTTLES ERG#151
Additional Dot:	Not reported
Waste:	P001
Quantity:	1
Unit:	P
Date Shipped:	05/09/2017
Facility City:	REIDSVILLE
Facility State:	NC
Fac Date:	05/26/2017
Manifest ID:	010315488FLE
EPA Id:	VTR000522391
Facility Id:	NCD000648451
Facility Name:	CLEAN HARBORS REIDSVILLE LL
Mailing Name:	RITE AID OF VERMONT INC
Mailing Address:	300 WILMOT ROAD MS #3301
Mailing City,St,Zip:	DEERFIELD, IL 60015
Contact Phone:	Not reported
Contact Name:	KIMBERLY DASCOLI
Trans1:	ALD067138891
T1 Name:	ROBBIE D WOOD INC
Manifest Transporter City/State:	DOLOMITE AL
Dot Description:	UN3249 WASTE MEDICINE SOLID TOXIC NOS WARFARIN 6.1 PGII EMPTY BOTTLES ERG#151
Additional Dot:	Not reported
Waste:	P001
Quantity:	1
Unit:	P
Date Shipped:	05/09/2017
Facility City:	REIDSVILLE
Facility State:	NC
Fac Date:	05/26/2017
Manifest ID:	010315488FLE
EPA Id:	VTR000522391

HOME DEPOT 4552 (Continued) **1007210998**

Facility Id:	NCD000648451
Facility Name:	CLEAN HARBORS REIDSVILLE LL
Mailing Name:	RITE AID OF VERMONT INC
Mailing Address:	300 WILMOT ROAD MS #3301
Mailing City,St,Zip:	DEERFIELD, IL 60015
Contact Phone:	Not reported
Contact Name:	KIMBERLY DASCOLI
Trans1:	MAD039322250
T1 Name:	CLEAN HARBORS ENVIRONMENTAL SERVICES INC
Manifest Transporter City/State:	NORWELL MA
Dot Description:	UN3077 ENVIRONMENTALLY HAZARDOUS SUBSTANCES SOLID NOS MERCURY 9 PGIII UNIVERSAL WASTE MERCURY LAMPS ERG#171
Additional Dot:	Not reported
Waste:	VT99
Quantity:	2
Unit:	P
Date Shipped:	05/09/2017
Facility City:	REIDSVILLE
Facility State:	NC
Fac Date:	05/26/2017

Manifest ID:	010315488FLE
EPA Id:	VTR000522391
Facility Id:	NCD000648451
Facility Name:	CLEAN HARBORS REIDSVILLE LL
Mailing Name:	RITE AID OF VERMONT INC
Mailing Address:	300 WILMOT ROAD MS #3301
Mailing City,St,Zip:	DEERFIELD, IL 60015
Contact Phone:	Not reported
Contact Name:	KIMBERLY DASCOLI
Trans1:	ALD067138891
T1 Name:	ROBBIE D WOOD INC
Manifest Transporter City/State:	DOLOMITE AL
Dot Description:	UN3077 ENVIRONMENTALLY HAZARDOUS SUBSTANCES SOLID NOS MERCURY 9 PGIII UNIVERSAL WASTE MERCURY LAMPS ERG#171
Additional Dot:	Not reported
Waste:	VT99
Quantity:	2
Unit:	P
Date Shipped:	05/09/2017
Facility City:	REIDSVILLE
Facility State:	NC
Fac Date:	05/26/2017

Manifest ID:	010315488FLE
EPA Id:	VTR000522391
Facility Id:	NCD000648451
Facility Name:	CLEAN HARBORS REIDSVILLE LL
Mailing Name:	RITE AID OF VERMONT INC
Mailing Address:	300 WILMOT ROAD MS #3301
Mailing City,St,Zip:	DEERFIELD, IL 60015
Contact Phone:	Not reported
Contact Name:	KIMBERLY DASCOLI
Trans1:	MAD039322250
T1 Name:	CLEAN HARBORS ENVIRONMENTAL SERVICES INC
Manifest Transporter City/State:	NORWELL MA
Dot Description:	NON DOT REGULATED MATERIAL SOAPS AND LOTIONS

HOME DEPOT 4552 (Continued) **1007210998**

Additional Dot:	Not reported
Waste:	VT99
Quantity:	10
Unit:	P
Date Shipped:	05/09/2017
Facility City:	REIDSVILLE
Facility State:	NC
Fac Date:	05/26/2017
Manifest ID:	010315488FLE
EPA Id:	VTR000522391
Facility Id:	NCD000648451
Facility Name:	CLEAN HARBORS REIDSVILLE LL
Mailing Name:	RITE AID OF VERMONT INC
Mailing Address:	300 WILMOT ROAD MS #3301
Mailing City,St,Zip:	DEERFIELD, IL 60015
Contact Phone:	Not reported
Contact Name:	KIMBERLY DASCOLI
Trans1:	ALD067138891
T1 Name:	ROBBIE D WOOD INC
Manifest Transporter City/State:	DOLOMITE AL
Dot Description:	NON DOT REGULATED MATERIAL SOAPS AND LOTIONS
Additional Dot:	Not reported
Waste:	VT99
Quantity:	10
Unit:	P
Date Shipped:	05/09/2017
Facility City:	REIDSVILLE
Facility State:	NC
Fac Date:	05/26/2017
Manifest ID:	010315488FLE
EPA Id:	VTR000522391
Facility Id:	NCD000648451
Facility Name:	CLEAN HARBORS REIDSVILLE LL
Mailing Name:	RITE AID OF VERMONT INC
Mailing Address:	300 WILMOT ROAD MS #3301
Mailing City,St,Zip:	DEERFIELD, IL 60015
Contact Phone:	Not reported
Contact Name:	KIMBERLY DASCOLI
Trans1:	MAD039322250
T1 Name:	CLEAN HARBORS ENVIRONMENTAL SERVICES INC
Manifest Transporter City/State:	NORWELL MA
Dot Description:	NON DOT REGULATED MATERIAL SOLID SOAPS LOTIONS CONSUMER GOODS
Additional Dot:	Not reported
Waste:	VT99
Quantity:	7
Unit:	P
Date Shipped:	05/09/2017
Facility City:	REIDSVILLE
Facility State:	NC
Fac Date:	05/26/2017

Click this hyperlink while viewing on your computer to access
268 additional VT MANIFEST: record(s) in the EDR Site Report.

HOME DEPOT 4552 (Continued) **1007210998**

RI MANIFEST:

EPA Id:	VTR000510024
GEN Cert Date:	3/14/2007
Manifest Document Number:	002142831JJK
Waste Description:	LEAD ACID BATTERIES
TSDF Id:	rid040098352
TSDF Name:	Northland Environmental Inc.
Qty:	5
WT/Vol Units:	P
TSDF Date:	3/14/2007
Transporter 2 Id:	Not reported
Item Number:	48907492
Transporter 2 Name:	Not reported
Transporter Name 2:	21ST CENTURY ENV MGT
Transporter EPAID:	RID980906986
Transporter Receipt Date:	3/14/2007
Number Of Containers:	Not reported
Container Type:	N/A
Waste Code1:	Not reported
Waste Code2:	Not reported
Waste Code3:	Not reported
Waste Code4:	Not reported
Waste Code5:	Not reported
Waste Code6:	Not reported
Fee Exempt Code:	Not reported
Comment:	Not reported
Transporter Name 2:	Not reported
Company Permit Number:	Not reported
Year:	Not reported
Quarter:	Not reported
Transporter Contact Name:	Not reported
Transporter Contact Email:	Not reported
Filing Date:	Not reported
Total Fee:	Not reported
Billing Name:	Not reported
Paid Date:	Not reported
Paid Time:	Not reported
Facility Receipt Date:	Not reported
Fee:	Not reported
Manifest Created Date:	Not reported
Manifest Updated Date:	Not reported

RI MANIFEST:

Transporter Receipt Date:	2/13/2008
Number Of Containers:	Not reported
Container Type:	Not reported
Waste Code1:	NONE
Waste Code2:	Not reported
Waste Code3:	Not reported
Waste Code4:	Not reported
Waste Code5:	Not reported
Waste Code6:	Not reported
Comment:	Not reported
Fee Exempt Code:	Not reported
TSDF Name:	Northland Environmental Inc.
TSDF Id:	rid040098352
Transporter Name 2:	Not reported

HOME DEPOT 4552 (Continued) **1007210998**

Company Permit Number:	Not reported
Year:	Not reported
EPA ID:	VTR000510024
Manifest Docket Number:	003629237JJK
Quarter:	Not reported
Waste Description:	LEAD ACID BATTERIES
Transporter Contact Name:	Not reported
Quantity:	24
Transporter Contact Email:	Not reported
WT/Vol Units:	P
Filing Date:	Not reported
Total Fee:	Not reported
Item Number:	75412483
Transporter Name:	21ST CENTURY ENV MGT
Billing Name:	Not reported
Transporter EPA ID:	RID980906986
Date Paid:	Not reported
Time Paid:	Not reported
GEN Cert Date:	2/13/2008
Facility Receipt Date:	Not reported
Fee:	Not reported
Transporter 2 Receipt Date:	Not reported
Manifest Created Date:	Not reported
TSDF Receipt Date:	2/13/2008
Transporter 2 ID:	Not reported
Manifest Updated Date:	Not reported
Transporter Receipt Date:	2/13/2008
Number Of Containers:	Not reported
Container Type:	Not reported
Waste Code1:	D001D035
Waste Code2:	Not reported
Waste Code3:	Not reported
Waste Code4:	Not reported
Waste Code5:	Not reported
Waste Code6:	Not reported
Comment:	Not reported
Fee Exempt Code:	Not reported
TSDF Name:	Northland Environmental Inc.
TSDF Id:	rid040098352
Transporter Name 2:	Not reported
Company Permit Number:	Not reported
Year:	Not reported
EPA ID:	VTR000510024
Manifest Docket Number:	003629237JJK
Quarter:	Not reported
Waste Description:	LOOSEPACK PAINTS
Transporter Contact Name:	Not reported
Quantity:	64
Transporter Contact Email:	Not reported
WT/Vol Units:	P
Filing Date:	Not reported
Total Fee:	Not reported
Item Number:	75412486
Transporter Name:	21ST CENTURY ENV MGT
Billing Name:	Not reported
Transporter EPA ID:	RID980906986

HOME DEPOT 4552 (Continued) **1007210998**

Date Paid:	Not reported
Time Paid:	Not reported
GEN Cert Date:	2/13/2008
Facility Receipt Date:	Not reported
Fee:	Not reported
Transporter 2 Receipt Date:	Not reported
Manifest Created Date:	Not reported
TSDF Receipt Date:	2/13/2008
Transporter 2 ID:	Not reported
Manifest Updated Date:	Not reported
Transporter Receipt Date:	2/13/2008
Number Of Containers:	Not reported
Container Type:	Not reported
Waste Code1:	D001D035D006
Waste Code2:	Not reported
Waste Code3:	Not reported
Waste Code4:	Not reported
Waste Code5:	Not reported
Waste Code6:	Not reported
Comment:	Not reported
Fee Exempt Code:	Not reported
TSDF Name:	Northland Environmental Inc.
TSDF Id:	rid040098352
Transporter Name 2:	Not reported
Company Permit Number:	Not reported
Year:	Not reported
EPA ID:	VTR000510024
Manifest Docket Number:	003629237JJK
Quarter:	Not reported
Waste Description:	PAINT CONTAMINATED DEBRIS
Transporter Contact Name:	Not reported
Quantity:	44
Transporter Contact Email:	Not reported
WT/Vol Units:	P
Filing Date:	Not reported
Total Fee:	Not reported
Item Number:	75412482
Transporter Name:	21ST CENTURY ENV MGT
Billing Name:	Not reported
Transporter EPA ID:	RID980906986
Date Paid:	Not reported
Time Paid:	Not reported
GEN Cert Date:	2/13/2008
Facility Receipt Date:	Not reported
Fee:	Not reported
Transporter 2 Receipt Date:	Not reported
Manifest Created Date:	Not reported
TSDF Receipt Date:	2/13/2008
Transporter 2 ID:	Not reported
Manifest Updated Date:	Not reported
Transporter Receipt Date:	6/25/2008
Number Of Containers:	Not reported
Container Type:	Not reported
Waste Code1:	D002
Waste Code2:	Not reported

HOME DEPOT 4552 (Continued) **1007210998**

Waste Code3:	Not reported
Waste Code4:	Not reported
Waste Code5:	Not reported
Waste Code6:	Not reported
Comment:	Not reported
Fee Exempt Code:	Not reported
TSDF Name:	Northland Environmental Inc.
TSDF Id:	rid040098352
Transporter Name 2:	Not reported
Company Permit Number:	Not reported
Year:	Not reported
EPA ID:	VTR000510024
Manifest Docket Number:	003629968JJK
Quarter:	Not reported
Waste Description:	BASIC/ CORROSEVE LOOSEPACK
Transporter Contact Name:	Not reported
Quantity:	5
Transporter Contact Email:	Not reported
WT/Vol Units:	P
Filing Date:	Not reported
Total Fee:	Not reported
Item Number:	75382735
Transporter Name:	21ST CENTURY ENV MGT
Billing Name:	Not reported
Transporter EPA ID:	RID980906986
Date Paid:	Not reported
Time Paid:	Not reported
GEN Cert Date:	6/25/2008
Facility Receipt Date:	Not reported
Fee:	Not reported
Transporter 2 Receipt Date:	Not reported
Manifest Created Date:	Not reported
TSDF Receipt Date:	6/25/2008
Transporter 2 ID:	Not reported
Manifest Updated Date:	Not reported
Transporter Receipt Date:	6/25/2008
Number Of Containers:	Not reported
Container Type:	Not reported
Waste Code1:	D001
Waste Code2:	Not reported
Waste Code3:	Not reported
Waste Code4:	Not reported
Waste Code5:	Not reported
Waste Code6:	Not reported
Comment:	Not reported
Fee Exempt Code:	Not reported
TSDF Name:	Northland Environmental Inc.
TSDF Id:	rid040098352
Transporter Name 2:	Not reported
Company Permit Number:	Not reported
Year:	Not reported
EPA ID:	VTR000510024
Manifest Docket Number:	003629969JJK
Quarter:	Not reported
Waste Description:	WASTE AEROSOLS
Transporter Contact Name:	Not reported

HOME DEPOT 4552 (Continued) **1007210998**

Quantity:	14
Transporter Contact Email:	Not reported
WT/Vol Units:	P
Filing Date:	Not reported
Total Fee:	Not reported
Item Number:	75382738
Transporter Name:	21ST CENTURY ENV MGT
Billing Name:	Not reported
Transporter EPA ID:	RID980906986
Date Paid:	Not reported
Time Paid:	Not reported
GEN Cert Date:	6/25/2008
Facility Receipt Date:	Not reported
Fee:	Not reported
Transporter 2 Receipt Date:	Not reported
Manifest Created Date:	Not reported
TSDF Receipt Date:	6/25/2008
Transporter 2 ID:	Not reported
Manifest Updated Date:	Not reported
Transporter Receipt Date:	6/25/2008
Number Of Containers:	Not reported
Container Type:	Not reported
Waste Code1:	NONE
Waste Code2:	Not reported
Waste Code3:	Not reported
Waste Code4:	Not reported
Waste Code5:	Not reported
Waste Code6:	Not reported
Comment:	Not reported
Fee Exempt Code:	Not reported
TSDF Name:	Northland Environmental Inc.
TSDF Id:	rid040098352
Transporter Name 2:	Not reported
Company Permit Number:	Not reported
Year:	Not reported
EPA ID:	VTR000510024
Manifest Docket Number:	003629971JJK
Quarter:	Not reported
Waste Description:	WASTE OIL
Transporter Contact Name:	Not reported
Quantity:	25
Transporter Contact Email:	Not reported
WT/Vol Units:	P
Filing Date:	Not reported
Total Fee:	Not reported
Item Number:	75382744
Transporter Name:	21ST CENTURY ENV MGT
Billing Name:	Not reported
Transporter EPA ID:	RID980906986
Date Paid:	Not reported
Time Paid:	Not reported
GEN Cert Date:	6/25/2008
Facility Receipt Date:	Not reported
Fee:	Not reported
Transporter 2 Receipt Date:	Not reported
Manifest Created Date:	Not reported

HOME DEPOT 4552 (Continued) **1007210998**

TSDF Receipt Date:	6/25/2008
Transporter 2 ID:	Not reported
Manifest Updated Date:	Not reported
Transporter Receipt Date:	6/25/2008
Number Of Containers:	Not reported
Container Type:	Not reported
Waste Code1:	D009
Waste Code2:	Not reported
Waste Code3:	Not reported
Waste Code4:	Not reported
Waste Code5:	Not reported
Waste Code6:	Not reported
Comment:	Not reported
Fee Exempt Code:	Not reported
TSDF Name:	Northland Environmental Inc.
TSDF Id:	rid040098352
Transporter Name 2:	Not reported
Company Permit Number:	Not reported
Year:	Not reported
EPA ID:	VTR000510024
Manifest Docket Number:	003629971JJK
Quarter:	Not reported
Waste Description:	CRUSHED FLUORESCENT BULBS
Transporter Contact Name:	Not reported
Quantity:	2
Transporter Contact Email:	Not reported
WT/Vol Units:	P
Filing Date:	Not reported
Total Fee:	Not reported
Item Number:	75382743
Transporter Name:	21ST CENTURY ENV MGT
Billing Name:	Not reported
Transporter EPA ID:	RID980906986
Date Paid:	Not reported
Time Paid:	Not reported
GEN Cert Date:	6/25/2008
Facility Receipt Date:	Not reported
Fee:	Not reported
Transporter 2 Receipt Date:	Not reported
Manifest Created Date:	Not reported
TSDF Receipt Date:	6/25/2008
Transporter 2 ID:	Not reported
Manifest Updated Date:	Not reported
Transporter Receipt Date:	6/25/2008
Number Of Containers:	Not reported
Container Type:	Not reported
Waste Code1:	D001D035D006
Waste Code2:	Not reported
Waste Code3:	Not reported
Waste Code4:	Not reported
Waste Code5:	Not reported
Waste Code6:	Not reported
Comment:	Not reported
Fee Exempt Code:	Not reported
TSDF Name:	Northland Environmental Inc.

HOME DEPOT 4552 (Continued) **1007210998**

TSDF Id:	rid040098352
Transporter Name 2:	Not reported
Company Permit Number:	Not reported
Year:	Not reported
EPA ID:	VTR000510024
Manifest Docket Number:	003629970JJK
Quarter:	Not reported
Waste Description:	PAINT CONTAMINATED DEBRIS
Transporter Contact Name:	Not reported
Quantity:	54
Transporter Contact Email:	Not reported
WT/Vol Units:	P
Filing Date:	Not reported
Total Fee:	Not reported
Item Number:	75382741
Transporter Name:	21ST CENTURY ENV MGT
Billing Name:	Not reported
Transporter EPA ID:	RID980906986
Date Paid:	Not reported
Time Paid:	Not reported
GEN Cert Date:	6/25/2008
Facility Receipt Date:	Not reported
Fee:	Not reported
Transporter 2 Receipt Date:	Not reported
Manifest Created Date:	Not reported
TSDF Receipt Date:	6/25/2008
Transporter 2 ID:	Not reported
Manifest Updated Date:	Not reported
Transporter Receipt Date:	6/25/2008
Number Of Containers:	Not reported
Container Type:	Not reported
Waste Code1:	D002D001
Waste Code2:	Not reported
Waste Code3:	Not reported
Waste Code4:	Not reported
Waste Code5:	Not reported
Waste Code6:	Not reported
Comment:	Not reported
Fee Exempt Code:	Not reported
TSDF Name:	Northland Environmental Inc.
TSDF Id:	rid040098352
Transporter Name 2:	Not reported
Company Permit Number:	Not reported
Year:	Not reported
EPA ID:	VTR000510024
Manifest Docket Number:	003629970JJK
Quarter:	Not reported
Waste Description:	OXIDIZER LOOSEPACK
Transporter Contact Name:	Not reported
Quantity:	10
Transporter Contact Email:	Not reported
WT/Vol Units:	P
Filing Date:	Not reported
Total Fee:	Not reported
Item Number:	75382742
Transporter Name:	21ST CENTURY ENV MGT

HOME DEPOT 4552 (Continued) **1007210998**

Billing Name:	Not reported
Transporter EPA ID:	RID980906986
Date Paid:	Not reported
Time Paid:	Not reported
GEN Cert Date:	6/25/2008
Facility Receipt Date:	Not reported
Fee:	Not reported
Transporter 2 Receipt Date:	Not reported
Manifest Created Date:	Not reported
TSDF Receipt Date:	6/25/2008
Transporter 2 ID:	Not reported
Manifest Updated Date:	Not reported
Transporter Receipt Date:	6/25/2008
Number Of Containers:	Not reported
Container Type:	Not reported
Waste Code1:	N/A
Waste Code2:	Not reported
Waste Code3:	Not reported
Waste Code4:	Not reported
Waste Code5:	Not reported
Waste Code6:	Not reported
Comment:	Not reported
Fee Exempt Code:	Not reported
TSDF Name:	Northland Environmental Inc.
TSDF Id:	rid040098352
Transporter Name 2:	Not reported
Company Permit Number:	Not reported
Year:	Not reported
EPA ID:	VTR000510024
Manifest Docket Number:	003629970JJK
Quarter:	Not reported
Waste Description:	ALKALI BATTERIES
Transporter Contact Name:	Not reported
Quantity:	1
Transporter Contact Email:	Not reported
WT/Vol Units:	P
Filing Date:	Not reported
Total Fee:	Not reported
Item Number:	75382740
Transporter Name:	21ST CENTURY ENV MGT
Billing Name:	Not reported
Transporter EPA ID:	RID980906986
Date Paid:	Not reported
Time Paid:	Not reported
GEN Cert Date:	6/25/2008
Facility Receipt Date:	Not reported
Fee:	Not reported
Transporter 2 Receipt Date:	Not reported
Manifest Created Date:	Not reported
TSDF Receipt Date:	6/25/2008
Transporter 2 ID:	Not reported
Manifest Updated Date:	Not reported
Transporter Receipt Date:	6/25/2008
Number Of Containers:	Not reported
Container Type:	Not reported

HOME DEPOT 4552 (Continued) **1007210998**

Waste Code1:	D001D035
Waste Code2:	Not reported
Waste Code3:	Not reported
Waste Code4:	Not reported
Waste Code5:	Not reported
Waste Code6:	Not reported
Comment:	Not reported
Fee Exempt Code:	Not reported
TSDF Name:	Northland Environmental Inc.
TSDF Id:	rid040098352
Transporter Name 2:	Not reported
Company Permit Number:	Not reported
Year:	Not reported
EPA ID:	VTR000510024
Manifest Docket Number:	003629968JJK
Quarter:	Not reported
Waste Description:	LOOSEPACK PAINTS
Transporter Contact Name:	Not reported
Quantity:	95
Transporter Contact Email:	Not reported
WT/Vol Units:	P
Filing Date:	Not reported
Total Fee:	Not reported
Item Number:	75382734
Transporter Name:	21ST CENTURY ENV MGT
Billing Name:	Not reported
Transporter EPA ID:	RID980906986
Date Paid:	Not reported
Time Paid:	Not reported
GEN Cert Date:	6/25/2008
Facility Receipt Date:	Not reported
Fee:	Not reported
Transporter 2 Receipt Date:	Not reported
Manifest Created Date:	Not reported
TSDF Receipt Date:	6/25/2008
Transporter 2 ID:	Not reported
Manifest Updated Date:	Not reported

Click this hyperlink while viewing on your computer to access
206 additional RI_MANIFEST: record(s) in the EDR Site Report.

---

61 **BRATTLEBORO REFORMER** **VT SHWS** **S107777614**
WSW **62 BLACK MOUNTAIN RD** **VT BROWNFIELDS** **N/A**
1/2-1 **BRATTLEBORO, VT 05302** **VT TIER 2**
0.818 mi.
4320 ft.

Relative:
Higher

Actual:
315 ft.

SHWS:

Facility ID:	20164654
Source Type:	Not reported
Priority:	COC - Certificate of Completion (Brownfields)
Staff:	Matthew Becker
Closure Date:	01/04/2017
Site Use:	Industrial
site Status:	Brownfields - BRELLA
Contamination:	Not reported
Institutional Control:	Not reported

BRATTLEBORO REFORMER (Continued) **S107777614**

Record Last Update: 01/05/2017
Project Status: Not reported

Click here to access VT DEC Site:

BROWNFIELDS:
Site #: 20164654
Priority: COC
Discovery Date: 06/24/2016
Closure Date: 01/04/2017
Contamination: Not reported

TIER 2:
Report Year: Not reported
Facility Name: BRATTLEBORO REFORMER
Facility Id: FACW15EU001000001483
Facility Dept: Not reported
Date Signed: Not reported
Modification Date: Not reported
Fee Total: Not reported
Number Employees: Not reported
Dike / Other Safeguard: Not reported
Failed Validation: Not reported
Fire District: WINDHAM
Mail Address: Not reported
Mail City,St,Zip: Not reported
Mail Country: Not reported
Lat/Long: Not reported
Lat/Long Location Description: Not reported
Lat Long Method: Not reported
Submitted By: Not reported
Chem Same As Last Yr: 6027
Notes: Not reported
Validation Report: Not reported

Report Year: Not reported
Facility Name: BRATTLEBORO REFORMER
Facility Id: FACW15EU001000001483
Facility Dept: Not reported
Date Signed: Not reported
Modification Date: Not reported
Fee Total: Not reported
Number Employees: Not reported
Dike / Other Safeguard: Not reported
Failed Validation: Not reported
Fire District: WINDHAM
Mail Address: Not reported
Mail City,St,Zip: Not reported
Mail Country: Not reported
Lat/Long: Not reported
Lat/Long Location Description: Not reported
Lat Long Method: Not reported
Submitted By: Not reported
Chem Same As Last Yr: 6028
Notes: Not reported
Validation Report: Not reported

BRATTLEBORO REFORMER (Continued) **S107777614**

Report Year:	Not reported
Facility Name:	BRATTLEBORO REFORMER
Facility Id:	FACW15EU001000001483
Facility Dept:	Not reported
Date Signed:	Not reported
Modification Date:	Not reported
Fee Total:	Not reported
Number Employees:	Not reported
Dike / Other Safeguard:	Not reported
Failed Validation:	Not reported
Fire District:	WINDHAM
Mail Address:	Not reported
Mail City,St,Zip:	Not reported
Mail Country:	Not reported
Lat/Long:	Not reported
Lat/Long Location Description:	Not reported
Lat Long Method:	Not reported
Submitted By:	Not reported
Chem Same As Last Yr:	6033
Notes:	Not reported
Validation Report:	Not reported

Report Year:	Not reported
Facility Name:	BRATTLEBORO REFORMER
Facility Id:	FACW15EU001000001483
Facility Dept:	Not reported
Date Signed:	Not reported
Modification Date:	Not reported
Fee Total:	Not reported
Number Employees:	Not reported
Dike / Other Safeguard:	Not reported
Failed Validation:	Not reported
Fire District:	WINDHAM
Mail Address:	Not reported
Mail City,St,Zip:	Not reported
Mail Country:	Not reported
Lat/Long:	Not reported
Lat/Long Location Description:	Not reported
Lat Long Method:	Not reported
Submitted By:	Not reported
Chem Same As Last Yr:	6034
Notes:	Not reported
Validation Report:	Not reported

Report Year:	Not reported
Facility Name:	BRATTLEBORO REFORMER
Facility Id:	FACW15EU001000001483
Facility Dept:	Not reported
Date Signed:	Not reported
Modification Date:	Not reported
Fee Total:	Not reported
Number Employees:	Not reported
Dike / Other Safeguard:	Not reported
Failed Validation:	Not reported
Fire District:	WINDHAM
Mail Address:	Not reported
Mail City,St,Zip:	Not reported

BRATTLEBORO REFORMER (Continued) **S107777614**

Mail Country:	Not reported
Lat/Long:	Not reported
Lat/Long Location Description:	Not reported
Lat Long Method:	Not reported
Submitted By:	Not reported
Chem Same As Last Yr:	6035
Notes:	Not reported
Validation Report:	Not reported

Report Year:	Not reported
Facility Name:	BRATTLEBORO REFORMER
Facility Id:	FACW15EU001000001483
Facility Dept:	Not reported
Date Signed:	Not reported
Modification Date:	Not reported
Fee Total:	Not reported
Number Employees:	Not reported
Dike / Other Safeguard:	Not reported
Failed Validation:	Not reported
Fire District:	WINDHAM
Mail Address:	Not reported
Mail City,St,Zip:	Not reported
Mail Country:	Not reported
Lat/Long:	Not reported
Lat/Long Location Description:	Not reported
Lat Long Method:	Not reported
Submitted By:	Not reported
Chem Same As Last Yr:	6036
Notes:	Not reported
Validation Report:	Not reported

Report Year:	Not reported
Facility Name:	BRATTLEBORO REFORMER
Facility Id:	FACW15EU001000001483
Facility Dept:	Not reported
Date Signed:	Not reported
Modification Date:	Not reported
Fee Total:	Not reported
Number Employees:	Not reported
Dike / Other Safeguard:	Not reported
Failed Validation:	Not reported
Fire District:	WINDHAM
Mail Address:	Not reported
Mail City,St,Zip:	Not reported
Mail Country:	Not reported
Lat/Long:	Not reported
Lat/Long Location Description:	Not reported
Lat Long Method:	Not reported
Submitted By:	Not reported
Chem Same As Last Yr:	6037
Notes:	Not reported
Validation Report:	Not reported

Report Year:	Not reported
Facility Name:	BRATTLEBORO REFORMER
Facility Id:	FACW15EU001000001483
Facility Dept:	Not reported

BRATTLEBORO REFORMER (Continued) **S107777614**

Date Signed:	Not reported
Modification Date:	Not reported
Fee Total:	Not reported
Number Employees:	Not reported
Dike / Other Safeguard:	Not reported
Failed Validation:	Not reported
Fire District:	WINDHAM
Mail Address:	Not reported
Mail City,St,Zip:	Not reported
Mail Country:	Not reported
Lat/Long:	Not reported
Lat/Long Location Description:	Not reported
Lat Long Method:	Not reported
Submitted By:	Not reported
Chem Same As Last Yr:	6025
Notes:	Not reported
Validation Report:	Not reported

Report Year:	Not reported
Facility Name:	BRATTLEBORO REFORMER
Facility Id:	FACW15EU001000001483
Facility Dept:	Not reported
Date Signed:	Not reported
Modification Date:	Not reported
Fee Total:	Not reported
Number Employees:	Not reported
Dike / Other Safeguard:	Not reported
Failed Validation:	Not reported
Fire District:	WINDHAM
Mail Address:	Not reported
Mail City,St,Zip:	Not reported
Mail Country:	Not reported
Lat/Long:	Not reported
Lat/Long Location Description:	Not reported
Lat Long Method:	Not reported
Submitted By:	Not reported
Chem Same As Last Yr:	6026
Notes:	Not reported
Validation Report:	Not reported

Report Year:	Not reported
Facility Name:	BRATTLEBORO REFORMER
Facility Id:	FACW15EU001000001483
Facility Dept:	Not reported
Date Signed:	Not reported
Modification Date:	Not reported
Fee Total:	Not reported
Number Employees:	Not reported
Dike / Other Safeguard:	Not reported
Failed Validation:	Not reported
Fire District:	WINDHAM
Mail Address:	Not reported
Mail City,St,Zip:	Not reported
Mail Country:	Not reported
Lat/Long:	Not reported
Lat/Long Location Description:	Not reported
Lat Long Method:	Not reported

BRATTLEBORO REFORMER (Continued) **S107777614**

Submitted By: Not reported
Chem Same As Last Yr: 6029
Notes: Not reported
Validation Report: Not reported

Report Year: Not reported
Facility Name: BRATTLEBORO REFORMER
Facility Id: FACW15EU001000001483
Facility Dept: Not reported
Date Signed: Not reported
Modification Date: Not reported
Fee Total: Not reported
Number Employees: Not reported
Dike / Other Safeguard: Not reported
Failed Validation: Not reported
Fire District: WINDHAM
Mail Address: Not reported
Mail City,St,Zip: Not reported
Mail Country: Not reported
Lat/Long: Not reported
Lat/Long Location Description: Not reported
Lat Long Method: Not reported
Submitted By: Not reported
Chem Same As Last Yr: 6030
Notes: Not reported
Validation Report: Not reported

Report Year: Not reported
Facility Name: BRATTLEBORO REFORMER
Facility Id: FACW15EU001000001483
Facility Dept: Not reported
Date Signed: Not reported
Modification Date: Not reported
Fee Total: Not reported
Number Employees: Not reported
Dike / Other Safeguard: Not reported
Failed Validation: Not reported
Fire District: WINDHAM
Mail Address: Not reported
Mail City,St,Zip: Not reported
Mail Country: Not reported
Lat/Long: Not reported
Lat/Long Location Description: Not reported
Lat Long Method: Not reported
Submitted By: Not reported
Chem Same As Last Yr: 6031
Notes: Not reported
Validation Report: Not reported

Report Year: Not reported
Facility Name: BRATTLEBORO REFORMER
Facility Id: FACW15EU001000001483
Facility Dept: Not reported
Date Signed: Not reported
Modification Date: Not reported
Fee Total: Not reported
Number Employees: Not reported

BRATTLEBORO REFORMER (Continued) **S107777614**

Dike / Other Safeguard:	Not reported
Failed Validation:	Not reported
Fire District:	WINDHAM
Mail Address:	Not reported
Mail City,St,Zip:	Not reported
Mail Country:	Not reported
Lat/Long:	Not reported
Lat/Long Location Description:	Not reported
Lat Long Method:	Not reported
Submitted By:	Not reported
Chem Same As Last Yr:	6032
Notes:	Not reported
Validation Report:	Not reported

Report Year:	Not reported
Facility Name:	BRATTLEBORO REFORMER
Facility Id:	FACW15EU001000001483
Facility Dept:	Not reported
Date Signed:	Not reported
Modification Date:	Not reported
Fee Total:	Not reported
Number Employees:	Not reported
Dike / Other Safeguard:	Not reported
Failed Validation:	Not reported
Fire District:	WINDHAM
Mail Address:	Not reported
Mail City,St,Zip:	Not reported
Mail Country:	Not reported
Lat/Long:	Not reported
Lat/Long Location Description:	Not reported
Lat Long Method:	Not reported
Submitted By:	Not reported
Chem Same As Last Yr:	6038
Notes:	Not reported
Validation Report:	Not reported

Report Year:	Not reported
Facility Name:	BRATTLEBORO REFORMER
Facility Id:	FACW15EU001000001483
Facility Dept:	Not reported
Date Signed:	Not reported
Modification Date:	Not reported
Fee Total:	Not reported
Number Employees:	Not reported
Dike / Other Safeguard:	Not reported
Failed Validation:	Not reported
Fire District:	WINDHAM
Mail Address:	Not reported
Mail City,St,Zip:	Not reported
Mail Country:	Not reported
Lat/Long:	Not reported
Lat/Long Location Description:	Not reported
Lat Long Method:	Not reported
Submitted By:	Not reported
Chem Same As Last Yr:	6039
Notes:	Not reported
Validation Report:	Not reported

BRATTLEBORO REFORMER (Continued) **S107777614**

Report Year:	Not reported
Facility Name:	BRATTLEBORO REFORMER
Facility Id:	FACW15EU001000001483
Facility Dept:	Not reported
Date Signed:	Not reported
Modification Date:	Not reported
Fee Total:	Not reported
Number Employees:	Not reported
Dike / Other Safeguard:	Not reported
Failed Validation:	Not reported
Fire District:	WINDHAM
Mail Address:	Not reported
Mail City,St,Zip:	Not reported
Mail Country:	Not reported
Lat/Long:	Not reported
Lat/Long Location Description:	Not reported
Lat Long Method:	Not reported
Submitted By:	Not reported
Chem Same As Last Yr:	6040
Notes:	Not reported
Validation Report:	Not reported

Report Year:	Not reported
Facility Name:	BRATTLEBORO REFORMER
Facility Id:	FACW15EU001000001483
Facility Dept:	Not reported
Date Signed:	Not reported
Modification Date:	Not reported
Fee Total:	Not reported
Number Employees:	Not reported
Dike / Other Safeguard:	Not reported
Failed Validation:	Not reported
Fire District:	WINDHAM
Mail Address:	Not reported
Mail City,St,Zip:	Not reported
Mail Country:	Not reported
Lat/Long:	Not reported
Lat/Long Location Description:	Not reported
Lat Long Method:	Not reported
Submitted By:	Not reported
Chem Same As Last Yr:	6041
Notes:	Not reported
Validation Report:	Not reported

Report Year:	Not reported
Facility Name:	BRATTLEBORO REFORMER
Facility Id:	FACW15EU001000001483
Facility Dept:	Not reported
Date Signed:	Not reported
Modification Date:	Not reported
Fee Total:	Not reported
Number Employees:	Not reported
Dike / Other Safeguard:	Not reported
Failed Validation:	Not reported
Fire District:	WINDHAM
Mail Address:	Not reported
Mail City,St,Zip:	Not reported

BRATTLEBORO REFORMER (Continued) **S107777614**

Mail Country:	Not reported
Lat/Long:	Not reported
Lat/Long Location Description:	Not reported
Lat Long Method:	Not reported
Submitted By:	Not reported
Chem Same As Last Yr:	6042
Notes:	Not reported
Validation Report:	Not reported

Report Year:	Not reported
Facility Name:	BRATTLEBORO REFORMER
Facility Id:	FACW15EU001000001483
Facility Dept:	Not reported
Date Signed:	Not reported
Modification Date:	Not reported
Fee Total:	Not reported
Number Employees:	Not reported
Dike / Other Safeguard:	Not reported
Failed Validation:	Not reported
Fire District:	WINDHAM
Mail Address:	Not reported
Mail City,St,Zip:	Not reported
Mail Country:	Not reported
Lat/Long:	Not reported
Lat/Long Location Description:	Not reported
Lat Long Method:	Not reported
Submitted By:	Not reported
Chem Same As Last Yr:	6043
Notes:	Not reported
Validation Report:	Not reported

Report Year:	Not reported
Facility Name:	BRATTLEBORO REFORMER
Facility Id:	FACW15EU001000001483
Facility Dept:	Not reported
Date Signed:	Not reported
Modification Date:	Not reported
Fee Total:	Not reported
Number Employees:	Not reported
Dike / Other Safeguard:	Not reported
Failed Validation:	Not reported
Fire District:	WINDHAM
Mail Address:	Not reported
Mail City,St,Zip:	Not reported
Mail Country:	Not reported
Lat/Long:	Not reported
Lat/Long Location Description:	Not reported
Lat Long Method:	Not reported
Submitted By:	Not reported
Chem Same As Last Yr:	6044
Notes:	Not reported
Validation Report:	Not reported

Report Year:	Not reported
Facility Name:	BRATTLEBORO REFORMER
Facility Id:	FACW15EU001000001483
Facility Dept:	Not reported

BRATTLEBORO REFORMER (Continued) **S107777614**

Date Signed:	Not reported
Modification Date:	Not reported
Fee Total:	Not reported
Number Employees:	Not reported
Dike / Other Safeguard:	Not reported
Failed Validation:	Not reported
Fire District:	WINDHAM
Mail Address:	Not reported
Mail City,St,Zip:	Not reported
Mail Country:	Not reported
Lat/Long:	Not reported
Lat/Long Location Description:	Not reported
Lat Long Method:	Not reported
Submitted By:	Not reported
Chem Same As Last Yr:	6045
Notes:	Not reported
Validation Report:	Not reported

Report Year:	Not reported
Facility Name:	BRATTLEBORO REFORMER
Facility Id:	FACW15EU001000001483
Facility Dept:	Not reported
Date Signed:	Not reported
Modification Date:	Not reported
Fee Total:	Not reported
Number Employees:	Not reported
Dike / Other Safeguard:	Not reported
Failed Validation:	Not reported
Fire District:	WINDHAM
Mail Address:	Not reported
Mail City,St,Zip:	Not reported
Mail Country:	Not reported
Lat/Long:	Not reported
Lat/Long Location Description:	Not reported
Lat Long Method:	Not reported
Submitted By:	Not reported
Chem Same As Last Yr:	6046
Notes:	Not reported
Validation Report:	Not reported

Report Year:	Not reported
Facility Name:	BRATTLEBORO REFORMER
Facility Id:	FACW15EU001000001483
Facility Dept:	Not reported
Date Signed:	Not reported
Modification Date:	Not reported
Fee Total:	Not reported
Number Employees:	Not reported
Dike / Other Safeguard:	Not reported
Failed Validation:	Not reported
Fire District:	WINDHAM
Mail Address:	Not reported
Mail City,St,Zip:	Not reported
Mail Country:	Not reported
Lat/Long:	Not reported
Lat/Long Location Description:	Not reported
Lat Long Method:	Not reported

BRATTLEBORO REFORMER (Continued) **S107777614**

Submitted By: Not reported
Chem Same As Last Yr: 6047
Notes: Not reported
Validation Report: Not reported

Report Year: Not reported
Facility Name: BRATTLEBORO REFORMER
Facility Id: FACW15EU001000001483
Facility Dept: Not reported
Date Signed: Not reported
Modification Date: Not reported
Fee Total: Not reported
Number Employees: Not reported
Dike / Other Safeguard: Not reported
Failed Validation: Not reported
Fire District: WINDHAM
Mail Address: Not reported
Mail City,St,Zip: Not reported
Mail Country: Not reported
Lat/Long: Not reported
Lat/Long Location Description: Not reported
Lat Long Method: Not reported
Submitted By: Not reported
Chem Same As Last Yr: 6048
Notes: Not reported
Validation Report: Not reported

Report Year: Not reported
Facility Name: BRATTLEBORO REFORMER
Facility Id: FACW15EU001000001483
Facility Dept: Not reported
Date Signed: Not reported
Modification Date: Not reported
Fee Total: Not reported
Number Employees: Not reported
Dike / Other Safeguard: Not reported
Failed Validation: Not reported
Fire District: WINDHAM
Mail Address: Not reported
Mail City,St,Zip: Not reported
Mail Country: Not reported
Lat/Long: Not reported
Lat/Long Location Description: Not reported
Lat Long Method: Not reported
Submitted By: Not reported
Chem Same As Last Yr: 6049
Notes: Not reported
Validation Report: Not reported

Report Year: Not reported
Facility Name: BRATTLEBORO REFORMER
Facility Id: FACW15EU001000001483
Facility Dept: Not reported
Date Signed: Not reported
Modification Date: Not reported
Fee Total: Not reported
Number Employees: Not reported

BRATTLEBORO REFORMER (Continued) **S107777614**

Dike / Other Safeguard:	Not reported
Failed Validation:	Not reported
Fire District:	WINDHAM
Mail Address:	Not reported
Mail City,St,Zip:	Not reported
Mail Country:	Not reported
Lat/Long:	Not reported
Lat/Long Location Description:	Not reported
Lat Long Method:	Not reported
Submitted By:	Not reported
Chem Same As Last Yr:	6050
Notes:	Not reported
Validation Report:	Not reported

Count: 1 records.

ORPHAN SUMMARY

City	EDR ID	Site Name	Site Address	Zip	Database(s)
BRATTLEBORO	S105573966	BRATTLEBORO MOBIL ROUTE 9	ROUTE 9		VT LUST

GOVERNMENT RECORDS SEARCHED / DATA CURRENCY TRACKING

To maintain currency of the following federal and state databases, EDR contacts the appropriate governmental agency on a monthly or quarterly basis, as required.

Number of Days to Update: Provides confirmation that EDR is reporting records that have been updated within 90 days from the date the government agency made the information available to the public.

STANDARD ENVIRONMENTAL RECORDS

Federal NPL site list

NPL: National Priority List

National Priorities List (Superfund). The NPL is a subset of CERCLIS and identifies over 1,200 sites for priority cleanup under the Superfund Program. NPL sites may encompass relatively large areas. As such, EDR provides polygon coverage for over 1,000 NPL site boundaries produced by EPA's Environmental Photographic Interpretation Center (EPIC) and regional EPA offices.

Date of Government Version: 08/13/2018
Date Data Arrived at EDR: 10/04/2018
Date Made Active in Reports: 11/09/2018
Number of Days to Update: 36

Source: EPA
Telephone: N/A
Last EDR Contact: 10/04/2018
Next Scheduled EDR Contact: 01/14/2019
Data Release Frequency: Quarterly

NPL Site Boundaries

Sources:

EPA's Environmental Photographic Interpretation Center (EPIC)
Telephone: 202-564-7333

EPA Region 1
Telephone 617-918-1143

EPA Region 6
Telephone: 214-655-6659

EPA Region 3
Telephone 215-814-5418

EPA Region 7
Telephone: 913-551-7247

EPA Region 4
Telephone 404-562-8033

EPA Region 8
Telephone: 303-312-6774

EPA Region 5
Telephone 312-886-6686

EPA Region 9
Telephone: 415-947-4246

EPA Region 10
Telephone 206-553-8665

Proposed NPL: Proposed National Priority List Sites

A site that has been proposed for listing on the National Priorities List through the issuance of a proposed rule in the Federal Register. EPA then accepts public comments on the site, responds to the comments, and places on the NPL those sites that continue to meet the requirements for listing.

Date of Government Version: 08/13/2018
Date Data Arrived at EDR: 10/04/2018
Date Made Active in Reports: 11/09/2018
Number of Days to Update: 36

Source: EPA
Telephone: N/A
Last EDR Contact: 10/04/2018
Next Scheduled EDR Contact: 01/14/2019
Data Release Frequency: Quarterly

NPL LIENS: Federal Superfund Liens

Federal Superfund Liens. Under the authority granted the USEPA by CERCLA of 1980, the USEPA has the authority to file liens against real property in order to recover remedial action expenditures or when the property owner received notification of potential liability. USEPA compiles a listing of filed notices of Superfund Liens.

Date of Government Version: 10/15/1991
Date Data Arrived at EDR: 02/02/1994
Date Made Active in Reports: 03/30/1994
Number of Days to Update: 56

Source: EPA
Telephone: 202-564-4267
Last EDR Contact: 08/15/2011
Next Scheduled EDR Contact: 11/28/2011
Data Release Frequency: No Update Planned

Federal Delisted NPL site list

Delisted NPL: National Priority List Deletions

The National Oil and Hazardous Substances Pollution Contingency Plan (NCP) establishes the criteria that the EPA uses to delete sites from the NPL. In accordance with 40 CFR 300.425.(e), sites may be deleted from the NPL where no further response is appropriate.

Date of Government Version: 08/13/2018
Date Data Arrived at EDR: 10/04/2018
Date Made Active in Reports: 11/09/2018
Number of Days to Update: 36

Source: EPA
Telephone: N/A
Last EDR Contact: 10/04/2018
Next Scheduled EDR Contact: 01/14/2019
Data Release Frequency: Quarterly

Federal CERCLIS list

FEDERAL FACILITY: Federal Facility Site Information listing

A listing of National Priority List (NPL) and Base Realignment and Closure (BRAC) sites found in the Comprehensive Environmental Response, Compensation and Liability Information System (CERCLIS) Database where EPA Federal Facilities Restoration and Reuse Office is involved in cleanup activities.

Date of Government Version: 11/07/2016
Date Data Arrived at EDR: 01/05/2017
Date Made Active in Reports: 04/07/2017
Number of Days to Update: 92

Source: Environmental Protection Agency
Telephone: 703-603-8704
Last EDR Contact: 07/06/2018
Next Scheduled EDR Contact: 10/15/2018
Data Release Frequency: Varies

SEMS: Superfund Enterprise Management System

SEMS (Superfund Enterprise Management System) tracks hazardous waste sites, potentially hazardous waste sites, and remedial activities performed in support of EPA's Superfund Program across the United States. The list was formerly know as CERCLIS, renamed to SEMS by the EPA in 2015. The list contains data on potentially hazardous waste sites that have been reported to the USEPA by states, municipalities, private companies and private persons, pursuant to Section 103 of the Comprehensive Environmental Response, Compensation, and Liability Act (CERCLA). This dataset also contains sites which are either proposed to or on the National Priorities List (NPL) and the sites which are in the screening and assessment phase for possible inclusion on the NPL.

Date of Government Version: 08/13/2018
Date Data Arrived at EDR: 10/04/2018
Date Made Active in Reports: 11/16/2018
Number of Days to Update: 43

Source: EPA
Telephone: 800-424-9346
Last EDR Contact: 10/04/2018
Next Scheduled EDR Contact: 01/28/2019
Data Release Frequency: Quarterly

Federal CERCLIS NFRAP site list

SEMS-ARCHIVE: Superfund Enterprise Management System Archive

SEMS-ARCHIVE (Superfund Enterprise Management System Archive) tracks sites that have no further interest under the Federal Superfund Program based on available information. The list was formerly known as the CERCLIS-NFRAP, renamed to SEMS ARCHIVE by the EPA in 2015. EPA may perform a minimal level of assessment work at a site while it is archived if site conditions change and/or new information becomes available. Archived sites have been removed and archived from the inventory of SEMS sites. Archived status indicates that, to the best of EPA's knowledge, assessment at a site has been completed and that EPA has determined no further steps will be taken to list the site on the National Priorities List (NPL), unless information indicates this decision was not appropriate or other considerations require a recommendation for listing at a later time. The decision does not necessarily mean that there is no hazard associated with a given site; it only means that. based upon available information, the location is not judged to be potential NPL site.

Date of Government Version: 08/13/2018
Date Data Arrived at EDR: 10/04/2018
Date Made Active in Reports: 11/16/2018
Number of Days to Update: 43

Source: EPA
Telephone: 800-424-9346
Last EDR Contact: 10/04/2018
Next Scheduled EDR Contact: 01/28/2019
Data Release Frequency: Quarterly

Federal RCRA CORRACTS facilities list

CORRACTS: Corrective Action Report

CORRACTS identifies hazardous waste handlers with RCRA corrective action activity.

Date of Government Version: 03/01/2018
Date Data Arrived at EDR: 03/28/2018
Date Made Active in Reports: 06/22/2018
Number of Days to Update: 86

Source: EPA
Telephone: 800-424-9346
Last EDR Contact: 09/19/2018
Next Scheduled EDR Contact: 01/07/2019
Data Release Frequency: Quarterly

Federal RCRA non-CORRACTS TSD facilities list

RCRA-TSDF: RCRA - Treatment, Storage and Disposal

RCRAInfo is EPA's comprehensive information system, providing access to data supporting the Resource Conservation and Recovery Act (RCRA) of 1976 and the Hazardous and Solid Waste Amendments (HSWA) of 1984. The database includes selective information on sites which generate, transport, store, treat and/or dispose of hazardous waste as defined by the Resource Conservation and Recovery Act (RCRA). Transporters are individuals or entities that move hazardous waste from the generator offsite to a facility that can recycle, treat, store, or dispose of the waste. TSDFs treat, store, or dispose of the waste.

Date of Government Version: 03/01/2018
Date Data Arrived at EDR: 03/28/2018
Date Made Active in Reports: 06/22/2018
Number of Days to Update: 86

Source: Environmental Protection Agency
Telephone: (888) 372-7341
Last EDR Contact: 09/19/2018
Next Scheduled EDR Contact: 01/07/2019
Data Release Frequency: Quarterly

Federal RCRA generators list

RCRA-LQG: RCRA - Large Quantity Generators

RCRAInfo is EPA's comprehensive information system, providing access to data supporting the Resource Conservation and Recovery Act (RCRA) of 1976 and the Hazardous and Solid Waste Amendments (HSWA) of 1984. The database includes selective information on sites which generate, transport, store, treat and/or dispose of hazardous waste as defined by the Resource Conservation and Recovery Act (RCRA). Large quantity generators (LQGs) generate over 1,000 kilograms (kg) of hazardous waste, or over 1 kg of acutely hazardous waste per month.

Date of Government Version: 03/01/2018
Date Data Arrived at EDR: 03/28/2018
Date Made Active in Reports: 06/22/2018
Number of Days to Update: 86

Source: Environmental Protection Agency
Telephone: (888) 372-7341
Last EDR Contact: 09/19/2018
Next Scheduled EDR Contact: 01/07/2019
Data Release Frequency: Quarterly

RCRA-SQG: RCRA - Small Quantity Generators

RCRAInfo is EPA's comprehensive information system, providing access to data supporting the Resource Conservation and Recovery Act (RCRA) of 1976 and the Hazardous and Solid Waste Amendments (HSWA) of 1984. The database includes selective information on sites which generate, transport, store, treat and/or dispose of hazardous waste as defined by the Resource Conservation and Recovery Act (RCRA). Small quantity generators (SQGs) generate between 100 kg and 1,000 kg of hazardous waste per month.

Date of Government Version: 03/01/2018
Date Data Arrived at EDR: 03/28/2018
Date Made Active in Reports: 06/22/2018
Number of Days to Update: 86

Source: Environmental Protection Agency
Telephone: (888) 372-7341
Last EDR Contact: 09/19/2018
Next Scheduled EDR Contact: 01/07/2019
Data Release Frequency: Quarterly

RCRA-CESQG: RCRA - Conditionally Exempt Small Quantity Generators

RCRAInfo is EPA's comprehensive information system, providing access to data supporting the Resource Conservation and Recovery Act (RCRA) of 1976 and the Hazardous and Solid Waste Amendments (HSWA) of 1984. The database includes selective information on sites which generate, transport, store, treat and/or dispose of hazardous waste as defined by the Resource Conservation and Recovery Act (RCRA). Conditionally exempt small quantity generators (CESQGs) generate less than 100 kg of hazardous waste, or less than 1 kg of acutely hazardous waste per month.

Date of Government Version: 03/01/2018
Date Data Arrived at EDR: 03/28/2018
Date Made Active in Reports: 06/22/2018
Number of Days to Update: 86

Source: Environmental Protection Agency
Telephone: (888) 372-7341
Last EDR Contact: 09/19/2018
Next Scheduled EDR Contact: 01/07/2019
Data Release Frequency: Quarterly

Federal institutional controls / engineering controls registries

LUCIS: Land Use Control Information System

LUCIS contains records of land use control information pertaining to the former Navy Base Realignment and Closure properties.

Date of Government Version: 05/14/2018
Date Data Arrived at EDR: 05/18/2018
Date Made Active in Reports: 07/20/2018
Number of Days to Update: 63

Source: Department of the Navy
Telephone: 843-820-7326
Last EDR Contact: 10/15/2018
Next Scheduled EDR Contact: 02/25/2019
Data Release Frequency: Varies

US ENG CONTROLS: Engineering Controls Sites List

A listing of sites with engineering controls in place. Engineering controls include various forms of caps, building foundations, liners, and treatment methods to create pathway elimination for regulated substances to enter environmental media or effect human health.

Date of Government Version: 07/31/2018
Date Data Arrived at EDR: 08/28/2018
Date Made Active in Reports: 09/14/2018
Number of Days to Update: 17

Source: Environmental Protection Agency
Telephone: 703-603-0695
Last EDR Contact: 08/28/2018
Next Scheduled EDR Contact: 12/10/2018
Data Release Frequency: Varies

US INST CONTROL: Sites with Institutional Controls

A listing of sites with institutional controls in place. Institutional controls include administrative measures, such as groundwater use restrictions, construction restrictions, property use restrictions, and post remediation care requirements intended to prevent exposure to contaminants remaining on site. Deed restrictions are generally required as part of the institutional controls.

Date of Government Version: 07/31/2018
Date Data Arrived at EDR: 08/28/2018
Date Made Active in Reports: 09/14/2018
Number of Days to Update: 17

Source: Environmental Protection Agency
Telephone: 703-603-0695
Last EDR Contact: 08/28/2018
Next Scheduled EDR Contact: 12/10/2018
Data Release Frequency: Varies

Federal ERNS list

ERNS: Emergency Response Notification System

Emergency Response Notification System. ERNS records and stores information on reported releases of oil and hazardous substances.

Date of Government Version: 09/24/2018
Date Data Arrived at EDR: 09/25/2018
Date Made Active in Reports: 11/09/2018
Number of Days to Update: 45

Source: National Response Center, United States Coast Guard
Telephone: 202-267-2180
Last EDR Contact: 09/25/2018
Next Scheduled EDR Contact: 01/07/2019
Data Release Frequency: Quarterly

State- and tribal - equivalent CERCLIS

VT SHWS: Sites Database

State Hazardous Waste Sites. State hazardous waste site records are the states' equivalent to CERCLIS. These sites may or may not already be listed on the federal CERCLIS list. Priority sites planned for cleanup using state funds (state equivalent of Superfund) are identified along with sites where cleanup will be paid for by potentially responsible parties. Available information varies by state.

Date of Government Version: 07/02/2018
Date Data Arrived at EDR: 07/03/2018
Date Made Active in Reports: 08/17/2018
Number of Days to Update: 45

Source: Department of Environmental Conservation
Telephone: 802-241-3443
Last EDR Contact: 11/16/2018
Next Scheduled EDR Contact: 03/04/2019
Data Release Frequency: Quarterly

NH SHWS: Listing of All Sites

State Hazardous Waste Sites. State hazardous waste site records are the states' equivalent to CERCLIS. These sites may or may not already be listed on the federal CERCLIS list. Priority sites planned for cleanup using state funds (state equivalent of Superfund) are identified along with sites where cleanup will be paid for by potentially responsible parties. Available information varies by state.

Date of Government Version: 08/06/2018
Date Data Arrived at EDR: 08/07/2018
Date Made Active in Reports: 08/29/2018
Number of Days to Update: 22

Source: Department of Environmental Services
Telephone: 603-271-2919
Last EDR Contact: 11/07/2018
Next Scheduled EDR Contact: 02/18/2019
Data Release Frequency: Quarterly

State and tribal landfill and/or solid waste disposal site lists

VT SWF/LF: Landfills and Transfer Stations

Solid Waste Facilities/Landfill Sites. SWF/LF type records typically contain an inventory of solid waste disposal facilities or landfills in a particular state. Depending on the state, these may be active or inactive facilities or open dumps that failed to meet RCRA Subtitle D Section 4004 criteria for solid waste landfills or disposal sites.

Date of Government Version: 07/25/2018
Date Data Arrived at EDR: 07/26/2018
Date Made Active in Reports: 08/20/2018
Number of Days to Update: 25

Source: Department of Environmental Conservation
Telephone: 802-241-3444
Last EDR Contact: 09/06/2018
Next Scheduled EDR Contact: 12/24/2018
Data Release Frequency: Varies

NH SWF/LF: Solid Waste Facility Information

Solid Waste Facilities/Landfill Sites. SWF/LF type records typically contain an inventory of solid waste disposal facilities or landfills in a particular state. Depending on the state, these may be active or inactive facilities or open dumps that failed to meet RCRA Subtitle D Section 4004 criteria for solid waste landfills or disposal sites.

Date of Government Version: 10/15/2018
Date Data Arrived at EDR: 10/16/2018
Date Made Active in Reports: 10/30/2018
Number of Days to Update: 14

Source: Department of Environmental Services
Telephone: 603-271-5380
Last EDR Contact: 10/15/2018
Next Scheduled EDR Contact: 01/28/2019
Data Release Frequency: Annually

State and tribal leaking storage tank lists

VT LAST: Sites Database
Leaking aboveground storage tank site locations included in the Sites database.

Date of Government Version: 07/02/2018
Date Data Arrived at EDR: 07/03/2018
Date Made Active in Reports: 08/17/2018
Number of Days to Update: 45
Source: Department of Environmental Conservation
Telephone: 802-241-3443
Last EDR Contact: 11/16/2018
Next Scheduled EDR Contact: 03/04/2019
Data Release Frequency: Quarterly

VT LUST: Sites Database
Leaking Underground Storage Tank Incident Reports. LUST records contain an inventory of reported leaking underground storage tank incidents. Not all states maintain these records, and the information stored varies by state. Source Type: Underground Storage Tank.

Date of Government Version: 07/02/2018
Date Data Arrived at EDR: 07/03/2018
Date Made Active in Reports: 08/20/2018
Number of Days to Update: 48
Source: Department of Environmental Conservation
Telephone: 802-241-3888
Last EDR Contact: 11/16/2018
Next Scheduled EDR Contact: 03/04/2019
Data Release Frequency: Quarterly

NH LUST: Listing of All Sites
Leaking Underground Storage Tank Incident Reports. LUST records contain an inventory of reported leaking underground storage tank incidents. Not all states maintain these records, and the information stored varies by state.

Date of Government Version: 08/06/2018
Date Data Arrived at EDR: 08/07/2018
Date Made Active in Reports: 08/29/2018
Number of Days to Update: 22
Source: Department of Environmental Services
Telephone: 603-271-2975
Last EDR Contact: 11/07/2018
Next Scheduled EDR Contact: 02/18/2019
Data Release Frequency: Quarterly

NH LAST: Listing of All Sites
Leaking Aboveground Storage Tank Incident Reports.

Date of Government Version: 08/06/2018
Date Data Arrived at EDR: 08/07/2018
Date Made Active in Reports: 08/29/2018
Number of Days to Update: 22
Source: Department of Environmental Services
Telephone: 603-271-2975
Last EDR Contact: 11/07/2018
Next Scheduled EDR Contact: 02/18/2019
Data Release Frequency: Quarterly

INDIAN LUST R5: Leaking Underground Storage Tanks on Indian Land
Leaking underground storage tanks located on Indian Land in Michigan, Minnesota and Wisconsin.

Date of Government Version: 04/12/2018
Date Data Arrived at EDR: 05/18/2018
Date Made Active in Reports: 07/20/2018
Number of Days to Update: 63
Source: EPA, Region 5
Telephone: 312-886-7439
Last EDR Contact: 10/26/2018
Next Scheduled EDR Contact: 02/04/2019
Data Release Frequency: Varies

INDIAN LUST R10: Leaking Underground Storage Tanks on Indian Land
LUSTs on Indian land in Alaska, Idaho, Oregon and Washington.

Date of Government Version: 04/12/2018
Date Data Arrived at EDR: 05/18/2018
Date Made Active in Reports: 07/20/2018
Number of Days to Update: 63
Source: EPA Region 10
Telephone: 206-553-2857
Last EDR Contact: 10/26/2018
Next Scheduled EDR Contact: 02/04/2019
Data Release Frequency: Varies

INDIAN LUST R9: Leaking Underground Storage Tanks on Indian Land
LUSTs on Indian land in Arizona, California, New Mexico and Nevada

Date of Government Version: 04/10/2018
Date Data Arrived at EDR: 05/18/2018
Date Made Active in Reports: 07/20/2018
Number of Days to Update: 63
Source: Environmental Protection Agency
Telephone: 415-972-3372
Last EDR Contact: 10/26/2018
Next Scheduled EDR Contact: 02/04/2019
Data Release Frequency: Varies

INDIAN LUST R8: Leaking Underground Storage Tanks on Indian Land
LUSTs on Indian land in Colorado, Montana, North Dakota, South Dakota, Utah and Wyoming.

Date of Government Version: 04/25/2018
Date Data Arrived at EDR: 05/18/2018
Date Made Active in Reports: 07/20/2018
Number of Days to Update: 63
Source: EPA Region 8
Telephone: 303-312-6271
Last EDR Contact: 10/26/2018
Next Scheduled EDR Contact: 02/04/2019
Data Release Frequency: Varies

INDIAN LUST R7: Leaking Underground Storage Tanks on Indian Land
LUSTs on Indian land in Iowa, Kansas, and Nebraska

Date of Government Version: 04/24/2018
Date Data Arrived at EDR: 05/18/2018
Date Made Active in Reports: 07/20/2018
Number of Days to Update: 63
Source: EPA Region 7
Telephone: 913-551-7003
Last EDR Contact: 10/26/2018
Next Scheduled EDR Contact: 02/04/2019
Data Release Frequency: Varies

INDIAN LUST R6: Leaking Underground Storage Tanks on Indian Land
LUSTs on Indian land in New Mexico and Oklahoma.

Date of Government Version: 04/01/2018
Date Data Arrived at EDR: 05/18/2018
Date Made Active in Reports: 07/20/2018
Number of Days to Update: 63
Source: EPA Region 6
Telephone: 214-665-6597
Last EDR Contact: 10/26/2018
Next Scheduled EDR Contact: 02/04/2019
Data Release Frequency: Varies

INDIAN LUST R4: Leaking Underground Storage Tanks on Indian Land
LUSTs on Indian land in Florida, Mississippi and North Carolina.

Date of Government Version: 05/08/2018
Date Data Arrived at EDR: 05/18/2018
Date Made Active in Reports: 07/20/2018
Number of Days to Update: 63
Source: EPA Region 4
Telephone: 404-562-8677
Last EDR Contact: 10/26/2018
Next Scheduled EDR Contact: 02/04/2019
Data Release Frequency: Varies

INDIAN LUST R1: Leaking Underground Storage Tanks on Indian Land
A listing of leaking underground storage tank locations on Indian Land.

Date of Government Version: 04/13/2018
Date Data Arrived at EDR: 05/18/2018
Date Made Active in Reports: 07/20/2018
Number of Days to Update: 63
Source: EPA Region 1
Telephone: 617-918-1313
Last EDR Contact: 10/26/2018
Next Scheduled EDR Contact: 02/04/2019
Data Release Frequency: Varies

State and tribal registered storage tank lists

FEMA UST: Underground Storage Tank Listing
A listing of all FEMA owned underground storage tanks.

Date of Government Version: 05/15/2017
Date Data Arrived at EDR: 05/30/2017
Date Made Active in Reports: 10/13/2017
Number of Days to Update: 136
Source: FEMA
Telephone: 202-646-5797
Last EDR Contact: 10/10/2018
Next Scheduled EDR Contact: 01/21/2019
Data Release Frequency: Varies

VT UST: State of Vermont Underground Storage Tank Database

Registered Underground Storage Tanks. UST's are regulated under Subtitle I of the Resource Conservation and Recovery Act (RCRA) and must be registered with the state department responsible for administering the UST program. Available information varies by state program.

Date of Government Version: 08/06/2018
Date Data Arrived at EDR: 08/10/2018
Date Made Active in Reports: 09/18/2018
Number of Days to Update: 39

Source: Department of Environmental Conservation
Telephone: 802-241-3888
Last EDR Contact: 11/08/2018
Next Scheduled EDR Contact: 02/18/2019
Data Release Frequency: Quarterly

NH UST: Underground Storage Tank Registration Data

Registered Underground Storage Tanks. UST's are regulated under Subtitle I of the Resource Conservation and Recovery Act (RCRA) and must be registered with the state department responsible for administering the UST program. Available information varies by state program.

Date of Government Version: 08/06/2018
Date Data Arrived at EDR: 08/07/2018
Date Made Active in Reports: 08/29/2018
Number of Days to Update: 22

Source: Department of Environmental Services
Telephone: 603-271-2975
Last EDR Contact: 11/07/2018
Next Scheduled EDR Contact: 02/18/2019
Data Release Frequency: Quarterly

VT AST: Above Ground Storage Tanks

A listing of facilities with aboveground storage tanks.

Date of Government Version: 09/19/2018
Date Data Arrived at EDR: 09/20/2018
Date Made Active in Reports: 10/24/2018
Number of Days to Update: 34

Source: Department of Public Safety
Telephone: 802-244-8721
Last EDR Contact: 10/25/2018
Next Scheduled EDR Contact: 02/11/2019
Data Release Frequency: Semi-Annually

NH AST: Registered Aboveground Petroleum Storage Tank Database

Registered Aboveground Storage Tanks.

Date of Government Version: 08/06/2018
Date Data Arrived at EDR: 08/07/2018
Date Made Active in Reports: 08/29/2018
Number of Days to Update: 22

Source: Department of Environmental Services
Telephone: 603-271-6058
Last EDR Contact: 11/07/2018
Next Scheduled EDR Contact: 02/18/2019
Data Release Frequency: Quarterly

INDIAN UST R1: Underground Storage Tanks on Indian Land

The Indian Underground Storage Tank (UST) database provides information about underground storage tanks on Indian land in EPA Region 1 (Connecticut, Maine, Massachusetts, New Hampshire, Rhode Island, Vermont and ten Tribal Nations).

Date of Government Version: 04/13/2018
Date Data Arrived at EDR: 05/18/2018
Date Made Active in Reports: 07/20/2018
Number of Days to Update: 63

Source: EPA, Region 1
Telephone: 617-918-1313
Last EDR Contact: 10/26/2018
Next Scheduled EDR Contact: 02/04/2019
Data Release Frequency: Varies

INDIAN UST R7: Underground Storage Tanks on Indian Land

The Indian Underground Storage Tank (UST) database provides information about underground storage tanks on Indian land in EPA Region 7 (Iowa, Kansas, Missouri, Nebraska, and 9 Tribal Nations).

Date of Government Version: 04/24/2018
Date Data Arrived at EDR: 05/18/2018
Date Made Active in Reports: 07/20/2018
Number of Days to Update: 63

Source: EPA Region 7
Telephone: 913-551-7003
Last EDR Contact: 10/26/2018
Next Scheduled EDR Contact: 02/04/2019
Data Release Frequency: Varies

INDIAN UST R4: Underground Storage Tanks on Indian Land

The Indian Underground Storage Tank (UST) database provides information about underground storage tanks on Indian land in EPA Region 4 (Alabama, Florida, Georgia, Kentucky, Mississippi, North Carolina, South Carolina, Tennessee and Tribal Nations)

Date of Government Version: 05/08/2018
Date Data Arrived at EDR: 05/18/2018
Date Made Active in Reports: 07/20/2018
Number of Days to Update: 63

Source: EPA Region 4
Telephone: 404-562-9424
Last EDR Contact: 10/26/2018
Next Scheduled EDR Contact: 02/04/2019
Data Release Frequency: Varies

INDIAN UST R6: Underground Storage Tanks on Indian Land

The Indian Underground Storage Tank (UST) database provides information about underground storage tanks on Indian land in EPA Region 6 (Louisiana, Arkansas, Oklahoma, New Mexico, Texas and 65 Tribes).

Date of Government Version: 04/01/2018
Date Data Arrived at EDR: 05/18/2018
Date Made Active in Reports: 07/20/2018
Number of Days to Update: 63

Source: EPA Region 6
Telephone: 214-665-7591
Last EDR Contact: 10/26/2018
Next Scheduled EDR Contact: 02/04/2019
Data Release Frequency: Varies

INDIAN UST R5: Underground Storage Tanks on Indian Land

The Indian Underground Storage Tank (UST) database provides information about underground storage tanks on Indian land in EPA Region 5 (Michigan, Minnesota and Wisconsin and Tribal Nations).

Date of Government Version: 04/12/2018
Date Data Arrived at EDR: 05/18/2018
Date Made Active in Reports: 07/20/2018
Number of Days to Update: 63

Source: EPA Region 5
Telephone: 312-886-6136
Last EDR Contact: 10/26/2018
Next Scheduled EDR Contact: 02/04/2019
Data Release Frequency: Varies

INDIAN UST R8: Underground Storage Tanks on Indian Land

The Indian Underground Storage Tank (UST) database provides information about underground storage tanks on Indian land in EPA Region 8 (Colorado, Montana, North Dakota, South Dakota, Utah, Wyoming and 27 Tribal Nations).

Date of Government Version: 04/25/2018
Date Data Arrived at EDR: 05/18/2018
Date Made Active in Reports: 07/20/2018
Number of Days to Update: 63

Source: EPA Region 8
Telephone: 303-312-6137
Last EDR Contact: 10/26/2018
Next Scheduled EDR Contact: 02/04/2019
Data Release Frequency: Varies

INDIAN UST R9: Underground Storage Tanks on Indian Land

The Indian Underground Storage Tank (UST) database provides information about underground storage tanks on Indian land in EPA Region 9 (Arizona, California, Hawaii, Nevada, the Pacific Islands, and Tribal Nations).

Date of Government Version: 04/10/2018
Date Data Arrived at EDR: 05/18/2018
Date Made Active in Reports: 07/20/2018
Number of Days to Update: 63

Source: EPA Region 9
Telephone: 415-972-3368
Last EDR Contact: 10/26/2018
Next Scheduled EDR Contact: 02/04/2019
Data Release Frequency: Varies

INDIAN UST R10: Underground Storage Tanks on Indian Land

The Indian Underground Storage Tank (UST) database provides information about underground storage tanks on Indian land in EPA Region 10 (Alaska, Idaho, Oregon, Washington, and Tribal Nations).

Date of Government Version: 04/12/2018
Date Data Arrived at EDR: 05/18/2018
Date Made Active in Reports: 07/20/2018
Number of Days to Update: 63

Source: EPA Region 10
Telephone: 206-553-2857
Last EDR Contact: 10/26/2018
Next Scheduled EDR Contact: 02/04/2019
Data Release Frequency: Varies

GOVERNMENT RECORDS SEARCHED / DATA CURRENCY TRACKING

State and tribal institutional control / engineering control registries

VT ENG CONTROLS: Engineering Controls Site Listing
A listing of Active and Closed sites with institutional controls in place

Date of Government Version: 07/02/2018
Date Data Arrived at EDR: 07/03/2018
Date Made Active in Reports: 08/17/2018
Number of Days to Update: 45

Source: Department of Environmental Conservation
Telephone: 802-241-3443
Last EDR Contact: 11/16/2018
Next Scheduled EDR Contact: 03/04/2019
Data Release Frequency: Quarterly

VT INST CONTROL: Institutional Control Sites Listing
Active and Closed Sites with institutional controls in place.

Date of Government Version: 07/02/2018
Date Data Arrived at EDR: 07/03/2018
Date Made Active in Reports: 08/20/2018
Number of Days to Update: 48

Source: Department of Environmental Conservation
Telephone: 802-241-3443
Last EDR Contact: 11/16/2018
Next Scheduled EDR Contact: 03/04/2019
Data Release Frequency: Quarterly

NH Inst Control: Activity and Use Restrictions
An inventory of sites where Activity and Use Restrictions have been utilized.

Date of Government Version: 09/18/2018
Date Data Arrived at EDR: 09/18/2018
Date Made Active in Reports: 10/08/2018
Number of Days to Update: 20

Source: Department of Environmental Services
Telephone: 603-271-2659
Last EDR Contact: 09/18/2018
Next Scheduled EDR Contact: 12/31/2018
Data Release Frequency: Semi-Annually

State and tribal voluntary cleanup sites

INDIAN VCP R7: Voluntary Cleanup Priority Lisitng
A listing of voluntary cleanup priority sites located on Indian Land located in Region 7.

Date of Government Version: 03/20/2008
Date Data Arrived at EDR: 04/22/2008
Date Made Active in Reports: 05/19/2008
Number of Days to Update: 27

Source: EPA, Region 7
Telephone: 913-551-7365
Last EDR Contact: 04/20/2009
Next Scheduled EDR Contact: 07/20/2009
Data Release Frequency: Varies

INDIAN VCP R1: Voluntary Cleanup Priority Listing
A listing of voluntary cleanup priority sites located on Indian Land located in Region 1.

Date of Government Version: 07/27/2015
Date Data Arrived at EDR: 09/29/2015
Date Made Active in Reports: 02/18/2016
Number of Days to Update: 142

Source: EPA, Region 1
Telephone: 617-918-1102
Last EDR Contact: 09/24/2018
Next Scheduled EDR Contact: 01/07/2019
Data Release Frequency: Varies

State and tribal Brownfields sites

VT BROWNFIELDS: Brownfields Site LIst
A listing of sites in the Brownfields program.

Date of Government Version: 08/21/2018
Date Data Arrived at EDR: 08/22/2018
Date Made Active in Reports: 09/18/2018
Number of Days to Update: 27

Source: Department of Environmental Conservation
Telephone: 802-241-3888
Last EDR Contact: 11/16/2018
Next Scheduled EDR Contact: 03/04/2019
Data Release Frequency: Varies

NH BROWNFIELDS: Brownfields Sites
Sites that have benefited from one or more brownfields initiative.

Date of Government Version: 10/23/2018
Date Data Arrived at EDR: 10/24/2018
Date Made Active in Reports: 10/30/2018
Number of Days to Update: 6
Source: Department of Environmental Services
Telephone: 603-271-6422
Last EDR Contact: 10/24/2018
Next Scheduled EDR Contact: 02/04/2019
Data Release Frequency: Varies

ADDITIONAL ENVIRONMENTAL RECORDS

Local Brownfield lists

US BROWNFIELDS: A Listing of Brownfields Sites
Brownfields are real property, the expansion, redevelopment, or reuse of which may be complicated by the presence or potential presence of a hazardous substance, pollutant, or contaminant. Cleaning up and reinvesting in these properties takes development pressures off of undeveloped, open land, and both improves and protects the environment. Assessment, Cleanup and Redevelopment Exchange System (ACRES) stores information reported by EPA Brownfields grant recipients on brownfields properties assessed or cleaned up with grant funding as well as information on Targeted Brownfields Assessments performed by EPA Regions. A listing of ACRES Brownfield sites is obtained from Cleanups in My Community. Cleanups in My Community provides information on Brownfields properties for which information is reported back to EPA, as well as areas served by Brownfields grant programs.

Date of Government Version: 09/18/2018
Date Data Arrived at EDR: 09/18/2018
Date Made Active in Reports: 11/09/2018
Number of Days to Update: 52
Source: Environmental Protection Agency
Telephone: 202-566-2777
Last EDR Contact: 09/18/2018
Next Scheduled EDR Contact: 12/31/2018
Data Release Frequency: Semi-Annually

Local Lists of Landfill / Solid Waste Disposal Sites

INDIAN ODI: Report on the Status of Open Dumps on Indian Lands
Location of open dumps on Indian land.

Date of Government Version: 12/31/1998
Date Data Arrived at EDR: 12/03/2007
Date Made Active in Reports: 01/24/2008
Number of Days to Update: 52
Source: Environmental Protection Agency
Telephone: 703-308-8245
Last EDR Contact: 10/25/2018
Next Scheduled EDR Contact: 02/11/2019
Data Release Frequency: Varies

ODI: Open Dump Inventory
An open dump is defined as a disposal facility that does not comply with one or more of the Part 257 or Part 258 Subtitle D Criteria.

Date of Government Version: 06/30/1985
Date Data Arrived at EDR: 08/09/2004
Date Made Active in Reports: 09/17/2004
Number of Days to Update: 39
Source: Environmental Protection Agency
Telephone: 800-424-9346
Last EDR Contact: 06/09/2004
Next Scheduled EDR Contact: N/A
Data Release Frequency: No Update Planned

DEBRIS REGION 9: Torres Martinez Reservation Illegal Dump Site Locations
A listing of illegal dump sites location on the Torres Martinez Indian Reservation located in eastern Riverside County and northern Imperial County, California.

Date of Government Version: 01/12/2009
Date Data Arrived at EDR: 05/07/2009
Date Made Active in Reports: 09/21/2009
Number of Days to Update: 137
Source: EPA, Region 9
Telephone: 415-947-4219
Last EDR Contact: 10/22/2018
Next Scheduled EDR Contact: 02/04/2019
Data Release Frequency: No Update Planned

IHS OPEN DUMPS: Open Dumps on Indian Land

A listing of all open dumps located on Indian Land in the United States.

Date of Government Version: 04/01/2014
Date Data Arrived at EDR: 08/06/2014
Date Made Active in Reports: 01/29/2015
Number of Days to Update: 176

Source: Department of Health & Human Serivces, Indian Health Service
Telephone: 301-443-1452
Last EDR Contact: 11/02/2018
Next Scheduled EDR Contact: 02/11/2019
Data Release Frequency: Varies

Local Lists of Hazardous waste / Contaminated Sites

US HIST CDL: National Clandestine Laboratory Register

A listing of clandestine drug lab locations that have been removed from the DEAs National Clandestine Laboratory Register.

Date of Government Version: 09/21/2018
Date Data Arrived at EDR: 09/21/2018
Date Made Active in Reports: 11/09/2018
Number of Days to Update: 49

Source: Drug Enforcement Administration
Telephone: 202-307-1000
Last EDR Contact: 08/28/2018
Next Scheduled EDR Contact: 12/10/2018
Data Release Frequency: No Update Planned

US CDL: Clandestine Drug Labs

A listing of clandestine drug lab locations. The U.S. Department of Justice ("the Department") provides this web site as a public service. It contains addresses of some locations where law enforcement agencies reported they found chemicals or other items that indicated the presence of either clandestine drug laboratories or dumpsites. In most cases, the source of the entries is not the Department, and the Department has not verified the entry and does not guarantee its accuracy. Members of the public must verify the accuracy of all entries by, for example, contacting local law enforcement and local health departments.

Date of Government Version: 09/21/2018
Date Data Arrived at EDR: 09/21/2018
Date Made Active in Reports: 11/09/2018
Number of Days to Update: 49

Source: Drug Enforcement Administration
Telephone: 202-307-1000
Last EDR Contact: 08/28/2018
Next Scheduled EDR Contact: 12/10/2018
Data Release Frequency: Quarterly

Local Land Records

LIENS 2: CERCLA Lien Information

A Federal CERCLA ('Superfund') lien can exist by operation of law at any site or property at which EPA has spent Superfund monies. These monies are spent to investigate and address releases and threatened releases of contamination. CERCLIS provides information as to the identity of these sites and properties.

Date of Government Version: 08/13/2018
Date Data Arrived at EDR: 10/04/2018
Date Made Active in Reports: 11/16/2018
Number of Days to Update: 43

Source: Environmental Protection Agency
Telephone: 202-564-6023
Last EDR Contact: 10/04/2018
Next Scheduled EDR Contact: 02/04/2019
Data Release Frequency: Semi-Annually

Records of Emergency Release Reports

HMIRS: Hazardous Materials Information Reporting System

Hazardous Materials Incident Report System. HMIRS contains hazardous material spill incidents reported to DOT.

Date of Government Version: 03/26/2018
Date Data Arrived at EDR: 03/27/2018
Date Made Active in Reports: 06/08/2018
Number of Days to Update: 73

Source: U.S. Department of Transportation
Telephone: 202-366-4555
Last EDR Contact: 09/25/2018
Next Scheduled EDR Contact: 01/07/2019
Data Release Frequency: Quarterly

VT SPILLS: Sites Database
Hazardous materials spills included in the Sites database.

Date of Government Version: 08/21/2018
Date Data Arrived at EDR: 08/22/2018
Date Made Active in Reports: 09/18/2018
Number of Days to Update: 27

Source: Department of Environmental Conservation
Telephone: 802-241-3443
Last EDR Contact: 11/16/2018
Next Scheduled EDR Contact: 03/04/2019
Data Release Frequency: Quarterly

NH SPILLS: Listing of All Sites
Spills reported to the Emergency Response section that are included in the All Sites database.

Date of Government Version: 08/06/2018
Date Data Arrived at EDR: 08/07/2018
Date Made Active in Reports: 08/29/2018
Number of Days to Update: 22

Source: Department of Environmental Services
Telephone: 603-271-2975
Last EDR Contact: 11/07/2018
Next Scheduled EDR Contact: 02/18/2019
Data Release Frequency: Quarterly

VT SPILLS 90: SPILLS90 data from FirstSearch
Spills 90 includes those spill and release records available exclusively from FirstSearch databases. Typically, they may include chemical, oil and/or hazardous substance spills recorded after 1990. Duplicate records that are already included in EDR incident and release records are not included in Spills 90.

Date of Government Version: 11/05/2012
Date Data Arrived at EDR: 01/03/2013
Date Made Active in Reports: 03/07/2013
Number of Days to Update: 63

Source: FirstSearch
Telephone: N/A
Last EDR Contact: 01/03/2013
Next Scheduled EDR Contact: N/A
Data Release Frequency: No Update Planned

NH SPILLS 90: SPILLS90 data from FirstSearch
Spills 90 includes those spill and release records available exclusively from FirstSearch databases. Typically, they may include chemical, oil and/or hazardous substance spills recorded after 1990. Duplicate records that are already included in EDR incident and release records are not included in Spills 90.

Date of Government Version: 12/18/2012
Date Data Arrived at EDR: 01/03/2013
Date Made Active in Reports: 02/28/2013
Number of Days to Update: 56

Source: FirstSearch
Telephone: N/A
Last EDR Contact: 01/03/2013
Next Scheduled EDR Contact: N/A
Data Release Frequency: No Update Planned

VT SPILLS 80: SPILLS80 data from FirstSearch
Spills 80 includes those spill and release records available from FirstSearch databases prior to 1990. Typically, they may include chemical, oil and/or hazardous substance spills recorded before 1990. Duplicate records that are already included in EDR incident and release records are not included in Spills 80.

Date of Government Version: 04/19/2000
Date Data Arrived at EDR: 01/03/2013
Date Made Active in Reports: 03/07/2013
Number of Days to Update: 63

Source: FirstSearch
Telephone: N/A
Last EDR Contact: 01/03/2013
Next Scheduled EDR Contact: N/A
Data Release Frequency: No Update Planned

Other Ascertainable Records

RCRA NonGen / NLR: RCRA - Non Generators / No Longer Regulated
RCRAInfo is EPA's comprehensive information system, providing access to data supporting the Resource Conservation and Recovery Act (RCRA) of 1976 and the Hazardous and Solid Waste Amendments (HSWA) of 1984. The database includes selective information on sites which generate, transport, store, treat and/or dispose of hazardous waste as defined by the Resource Conservation and Recovery Act (RCRA). Non-Generators do not presently generate hazardous waste.

Date of Government Version: 03/01/2018
Date Data Arrived at EDR: 03/28/2018
Date Made Active in Reports: 06/22/2018
Number of Days to Update: 86

Source: Environmental Protection Agency
Telephone: (888) 372-7341
Last EDR Contact: 09/19/2018
Next Scheduled EDR Contact: 01/07/2019
Data Release Frequency: Quarterly

FUDS: Formerly Used Defense Sites

The listing includes locations of Formerly Used Defense Sites properties where the US Army Corps of Engineers is actively working or will take necessary cleanup actions.

Date of Government Version: 01/31/2015
Date Data Arrived at EDR: 07/08/2015
Date Made Active in Reports: 10/13/2015
Number of Days to Update: 97

Source: U.S. Army Corps of Engineers
Telephone: 202-528-4285
Last EDR Contact: 11/19/2018
Next Scheduled EDR Contact: 03/04/2019
Data Release Frequency: Varies

DOD: Department of Defense Sites

This data set consists of federally owned or administered lands, administered by the Department of Defense, that have any area equal to or greater than 640 acres of the United States, Puerto Rico, and the U.S. Virgin Islands.

Date of Government Version: 12/31/2005
Date Data Arrived at EDR: 11/10/2006
Date Made Active in Reports: 01/11/2007
Number of Days to Update: 62

Source: USGS
Telephone: 888-275-8747
Last EDR Contact: 10/12/2018
Next Scheduled EDR Contact: 01/21/2019
Data Release Frequency: Semi-Annually

FEDLAND: Federal and Indian Lands

Federally and Indian administrated lands of the United States. Lands included are administrated by: Army Corps of Engineers, Bureau of Reclamation, National Wild and Scenic River, National Wildlife Refuge, Public Domain Land, Wilderness, Wilderness Study Area, Wildlife Management Area, Bureau of Indian Affairs, Bureau of Land Management, Department of Justice, Forest Service, Fish and Wildlife Service, National Park Service.

Date of Government Version: 12/31/2005
Date Data Arrived at EDR: 02/06/2006
Date Made Active in Reports: 01/11/2007
Number of Days to Update: 339

Source: U.S. Geological Survey
Telephone: 888-275-8747
Last EDR Contact: 10/12/2018
Next Scheduled EDR Contact: 01/21/2019
Data Release Frequency: N/A

SCRD DRYCLEANERS: State Coalition for Remediation of Drycleaners Listing

The State Coalition for Remediation of Drycleaners was established in 1998, with support from the U.S. EPA Office of Superfund Remediation and Technology Innovation. It is comprised of representatives of states with established drycleaner remediation programs. Currently the member states are Alabama, Connecticut, Florida, Illinois, Kansas, Minnesota, Missouri, North Carolina, Oregon, South Carolina, Tennessee, Texas, and Wisconsin.

Date of Government Version: 01/01/2017
Date Data Arrived at EDR: 02/03/2017
Date Made Active in Reports: 04/07/2017
Number of Days to Update: 63

Source: Environmental Protection Agency
Telephone: 615-532-8599
Last EDR Contact: 11/16/2018
Next Scheduled EDR Contact: 02/25/2019
Data Release Frequency: Varies

US FIN ASSUR: Financial Assurance Information

All owners and operators of facilities that treat, store, or dispose of hazardous waste are required to provide proof that they will have sufficient funds to pay for the clean up, closure, and post-closure care of their facilities.

Date of Government Version: 08/31/2018
Date Data Arrived at EDR: 09/25/2018
Date Made Active in Reports: 11/09/2018
Number of Days to Update: 45

Source: Environmental Protection Agency
Telephone: 202-566-1917
Last EDR Contact: 09/25/2018
Next Scheduled EDR Contact: 01/07/2019
Data Release Frequency: Quarterly

GOVERNMENT RECORDS SEARCHED / DATA CURRENCY TRACKING

EPA WATCH LIST: EPA WATCH LIST

EPA maintains a "Watch List" to facilitate dialogue between EPA, state and local environmental agencies on enforcement matters relating to facilities with alleged violations identified as either significant or high priority. Being on the Watch List does not mean that the facility has actually violated the law only that an investigation by EPA or a state or local environmental agency has led those organizations to allege that an unproven violation has in fact occurred. Being on the Watch List does not represent a higher level of concern regarding the alleged violations that were detected, but instead indicates cases requiring additional dialogue between EPA, state and local agencies - primarily because of the length of time the alleged violation has gone unaddressed or unresolved.

Date of Government Version: 08/30/2013
Date Data Arrived at EDR: 03/21/2014
Date Made Active in Reports: 06/17/2014
Number of Days to Update: 88

Source: Environmental Protection Agency
Telephone: 617-520-3000
Last EDR Contact: 11/05/2018
Next Scheduled EDR Contact: 02/18/2019
Data Release Frequency: Quarterly

2020 COR ACTION: 2020 Corrective Action Program List

The EPA has set ambitious goals for the RCRA Corrective Action program by creating the 2020 Corrective Action Universe. This RCRA cleanup baseline includes facilities expected to need corrective action. The 2020 universe contains a wide variety of sites. Some properties are heavily contaminated while others were contaminated but have since been cleaned up. Still others have not been fully investigated yet, and may require little or no remediation. Inclusion in the 2020 Universe does not necessarily imply failure on the part of a facility to meet its RCRA obligations.

Date of Government Version: 09/30/2017
Date Data Arrived at EDR: 05/08/2018
Date Made Active in Reports: 07/20/2018
Number of Days to Update: 73

Source: Environmental Protection Agency
Telephone: 703-308-4044
Last EDR Contact: 11/09/2018
Next Scheduled EDR Contact: 02/18/2019
Data Release Frequency: Varies

TSCA: Toxic Substances Control Act

Toxic Substances Control Act. TSCA identifies manufacturers and importers of chemical substances included on the TSCA Chemical Substance Inventory list. It includes data on the production volume of these substances by plant site.

Date of Government Version: 12/31/2016
Date Data Arrived at EDR: 06/21/2017
Date Made Active in Reports: 01/05/2018
Number of Days to Update: 198

Source: EPA
Telephone: 202-260-5521
Last EDR Contact: 09/21/2018
Next Scheduled EDR Contact: 12/31/2018
Data Release Frequency: Every 4 Years

TRIS: Toxic Chemical Release Inventory System

Toxic Release Inventory System. TRIS identifies facilities which release toxic chemicals to the air, water and land in reportable quantities under SARA Title III Section 313.

Date of Government Version: 12/31/2016
Date Data Arrived at EDR: 01/10/2018
Date Made Active in Reports: 01/12/2018
Number of Days to Update: 2

Source: EPA
Telephone: 202-566-0250
Last EDR Contact: 11/16/2018
Next Scheduled EDR Contact: 03/04/2019
Data Release Frequency: Annually

SSTS: Section 7 Tracking Systems

Section 7 of the Federal Insecticide, Fungicide and Rodenticide Act, as amended (92 Stat. 829) requires all registered pesticide-producing establishments to submit a report to the Environmental Protection Agency by March 1st each year. Each establishment must report the types and amounts of pesticides, active ingredients and devices being produced, and those having been produced and sold or distributed in the past year.

Date of Government Version: 12/31/2009
Date Data Arrived at EDR: 12/10/2010
Date Made Active in Reports: 02/25/2011
Number of Days to Update: 77

Source: EPA
Telephone: 202-564-4203
Last EDR Contact: 10/24/2018
Next Scheduled EDR Contact: 02/04/2019
Data Release Frequency: Annually

ROD: Records Of Decision

Record of Decision. ROD documents mandate a permanent remedy at an NPL (Superfund) site containing technical and health information to aid in the cleanup.

Date of Government Version: 08/13/2018
Date Data Arrived at EDR: 10/04/2018
Date Made Active in Reports: 11/16/2018
Number of Days to Update: 43

Source: EPA
Telephone: 703-416-0223
Last EDR Contact: 10/04/2018
Next Scheduled EDR Contact: 12/17/2018
Data Release Frequency: Annually

RMP: Risk Management Plans

When Congress passed the Clean Air Act Amendments of 1990, it required EPA to publish regulations and guidance for chemical accident prevention at facilities using extremely hazardous substances. The Risk Management Program Rule (RMP Rule) was written to implement Section 112(r) of these amendments. The rule, which built upon existing industry codes and standards, requires companies of all sizes that use certain flammable and toxic substances to develop a Risk Management Program, which includes a(n): Hazard assessment that details the potential effects of an accidental release, an accident history of the last five years, and an evaluation of worst-case and alternative accidental releases; Prevention program that includes safety precautions and maintenance, monitoring, and employee training measures; and Emergency response program that spells out emergency health care, employee training measures and procedures for informing the public and response agencies (e.g the fire department) should an accident occur.

Date of Government Version: 08/01/2018
Date Data Arrived at EDR: 08/22/2018
Date Made Active in Reports: 10/05/2018
Number of Days to Update: 44

Source: Environmental Protection Agency
Telephone: 202-564-8600
Last EDR Contact: 10/23/2018
Next Scheduled EDR Contact: 02/04/2019
Data Release Frequency: Varies

RAATS: RCRA Administrative Action Tracking System

RCRA Administration Action Tracking System. RAATS contains records based on enforcement actions issued under RCRA pertaining to major violators and includes administrative and civil actions brought by the EPA. For administration actions after September 30, 1995, data entry in the RAATS database was discontinued. EPA will retain a copy of the database for historical records. It was necessary to terminate RAATS because a decrease in agency resources made it impossible to continue to update the information contained in the database.

Date of Government Version: 04/17/1995
Date Data Arrived at EDR: 07/03/1995
Date Made Active in Reports: 08/07/1995
Number of Days to Update: 35

Source: EPA
Telephone: 202-564-4104
Last EDR Contact: 06/02/2008
Next Scheduled EDR Contact: 09/01/2008
Data Release Frequency: No Update Planned

PRP: Potentially Responsible Parties

A listing of verified Potentially Responsible Parties

Date of Government Version: 08/13/2018
Date Data Arrived at EDR: 10/04/2018
Date Made Active in Reports: 11/09/2018
Number of Days to Update: 36

Source: EPA
Telephone: 202-564-6023
Last EDR Contact: 10/04/2018
Next Scheduled EDR Contact: 02/18/2019
Data Release Frequency: Quarterly

PADS: PCB Activity Database System

PCB Activity Database. PADS Identifies generators, transporters, commercial storers and/or brokers and disposers of PCB's who are required to notify the EPA of such activities.

Date of Government Version: 06/01/2017
Date Data Arrived at EDR: 06/09/2017
Date Made Active in Reports: 10/13/2017
Number of Days to Update: 126

Source: EPA
Telephone: 202-566-0500
Last EDR Contact: 10/11/2018
Next Scheduled EDR Contact: 01/21/2019
Data Release Frequency: Annually

ICIS: Integrated Compliance Information System

The Integrated Compliance Information System (ICIS) supports the information needs of the national enforcement and compliance program as well as the unique needs of the National Pollutant Discharge Elimination System (NPDES) program.

Date of Government Version: 11/18/2016
Date Data Arrived at EDR: 11/23/2016
Date Made Active in Reports: 02/10/2017
Number of Days to Update: 79

Source: Environmental Protection Agency
Telephone: 202-564-2501
Last EDR Contact: 10/09/2018
Next Scheduled EDR Contact: 01/21/2019
Data Release Frequency: Quarterly

FTTS: FIFRA/ TSCA Tracking System - FIFRA (Federal Insecticide, Fungicide, & Rodenticide Act)/TSCA (Toxic Substances Control Act)

FTTS tracks administrative cases and pesticide enforcement actions and compliance activities related to FIFRA, TSCA and EPCRA (Emergency Planning and Community Right-to-Know Act). To maintain currency, EDR contacts the Agency on a quarterly basis.

Date of Government Version: 04/09/2009
Date Data Arrived at EDR: 04/16/2009
Date Made Active in Reports: 05/11/2009
Number of Days to Update: 25

Source: EPA/Office of Prevention, Pesticides and Toxic Substances
Telephone: 202-566-1667
Last EDR Contact: 08/18/2017
Next Scheduled EDR Contact: 12/04/2017
Data Release Frequency: Quarterly

FTTS INSP: FIFRA/ TSCA Tracking System - FIFRA (Federal Insecticide, Fungicide, & Rodenticide Act)/TSCA (Toxic Substances Control Act)

A listing of FIFRA/TSCA Tracking System (FTTS) inspections and enforcements.

Date of Government Version: 04/09/2009
Date Data Arrived at EDR: 04/16/2009
Date Made Active in Reports: 05/11/2009
Number of Days to Update: 25

Source: EPA
Telephone: 202-566-1667
Last EDR Contact: 08/18/2017
Next Scheduled EDR Contact: 12/04/2017
Data Release Frequency: Quarterly

MLTS: Material Licensing Tracking System

MLTS is maintained by the Nuclear Regulatory Commission and contains a list of approximately 8,100 sites which possess or use radioactive materials and which are subject to NRC licensing requirements. To maintain currency, EDR contacts the Agency on a quarterly basis.

Date of Government Version: 08/30/2016
Date Data Arrived at EDR: 09/08/2016
Date Made Active in Reports: 10/21/2016
Number of Days to Update: 43

Source: Nuclear Regulatory Commission
Telephone: 301-415-7169
Last EDR Contact: 10/11/2018
Next Scheduled EDR Contact: 02/04/2019
Data Release Frequency: Quarterly

COAL ASH DOE: Steam-Electric Plant Operation Data

A listing of power plants that store ash in surface ponds.

Date of Government Version: 12/31/2005
Date Data Arrived at EDR: 08/07/2009
Date Made Active in Reports: 10/22/2009
Number of Days to Update: 76

Source: Department of Energy
Telephone: 202-586-8719
Last EDR Contact: 09/07/2018
Next Scheduled EDR Contact: 12/17/2018
Data Release Frequency: Varies

COAL ASH EPA: Coal Combustion Residues Surface Impoundments List

A listing of coal combustion residues surface impoundments with high hazard potential ratings.

Date of Government Version: 07/01/2014
Date Data Arrived at EDR: 09/10/2014
Date Made Active in Reports: 10/20/2014
Number of Days to Update: 40

Source: Environmental Protection Agency
Telephone: N/A
Last EDR Contact: 09/04/2018
Next Scheduled EDR Contact: 12/17/2018
Data Release Frequency: Varies

PCB TRANSFORMER: PCB Transformer Registration Database
The database of PCB transformer registrations that includes all PCB registration submittals.

Date of Government Version: 05/24/2017
Date Data Arrived at EDR: 11/30/2017
Date Made Active in Reports: 12/15/2017
Number of Days to Update: 15
Source: Environmental Protection Agency
Telephone: 202-566-0517
Last EDR Contact: 10/26/2018
Next Scheduled EDR Contact: 02/04/2019
Data Release Frequency: Varies

RADINFO: Radiation Information Database
The Radiation Information Database (RADINFO) contains information about facilities that are regulated by U.S. Environmental Protection Agency (EPA) regulations for radiation and radioactivity.

Date of Government Version: 10/02/2018
Date Data Arrived at EDR: 10/03/2018
Date Made Active in Reports: 11/09/2018
Number of Days to Update: 37
Source: Environmental Protection Agency
Telephone: 202-343-9775
Last EDR Contact: 10/03/2018
Next Scheduled EDR Contact: 01/14/2019
Data Release Frequency: Quarterly

HIST FTTS: FIFRA/TSCA Tracking System Administrative Case Listing
A complete administrative case listing from the FIFRA/TSCA Tracking System (FTTS) for all ten EPA regions. The information was obtained from the National Compliance Database (NCDB). NCDB supports the implementation of FIFRA (Federal Insecticide, Fungicide, and Rodenticide Act) and TSCA (Toxic Substances Control Act). Some EPA regions are now closing out records. Because of that, and the fact that some EPA regions are not providing EPA Headquarters with updated records, it was decided to create a HIST FTTS database. It included records that may not be included in the newer FTTS database updates. This database is no longer updated.

Date of Government Version: 10/19/2006
Date Data Arrived at EDR: 03/01/2007
Date Made Active in Reports: 04/10/2007
Number of Days to Update: 40
Source: Environmental Protection Agency
Telephone: 202-564-2501
Last EDR Contact: 12/17/2007
Next Scheduled EDR Contact: 03/17/2008
Data Release Frequency: No Update Planned

HIST FTTS INSP: FIFRA/TSCA Tracking System Inspection & Enforcement Case Listing
A complete inspection and enforcement case listing from the FIFRA/TSCA Tracking System (FTTS) for all ten EPA regions. The information was obtained from the National Compliance Database (NCDB). NCDB supports the implementation of FIFRA (Federal Insecticide, Fungicide, and Rodenticide Act) and TSCA (Toxic Substances Control Act). Some EPA regions are now closing out records. Because of that, and the fact that some EPA regions are not providing EPA Headquarters with updated records, it was decided to create a HIST FTTS database. It included records that may not be included in the newer FTTS database updates. This database is no longer updated.

Date of Government Version: 10/19/2006
Date Data Arrived at EDR: 03/01/2007
Date Made Active in Reports: 04/10/2007
Number of Days to Update: 40
Source: Environmental Protection Agency
Telephone: 202-564-2501
Last EDR Contact: 12/17/2008
Next Scheduled EDR Contact: 03/17/2008
Data Release Frequency: No Update Planned

DOT OPS: Incident and Accident Data
Department of Transporation, Office of Pipeline Safety Incident and Accident data.

Date of Government Version: 07/31/2012
Date Data Arrived at EDR: 08/07/2012
Date Made Active in Reports: 09/18/2012
Number of Days to Update: 42
Source: Department of Transporation, Office of Pipeline Safety
Telephone: 202-366-4595
Last EDR Contact: 10/30/2018
Next Scheduled EDR Contact: 02/11/2019
Data Release Frequency: Varies

CONSENT: Superfund (CERCLA) Consent Decrees
Major legal settlements that establish responsibility and standards for cleanup at NPL (Superfund) sites. Released periodically by United States District Courts after settlement by parties to litigation matters.

Date of Government Version: 06/30/2018
Date Data Arrived at EDR: 07/17/2018
Date Made Active in Reports: 10/05/2018
Number of Days to Update: 80

Source: Department of Justice, Consent Decree Library
Telephone: Varies
Last EDR Contact: 10/01/2018
Next Scheduled EDR Contact: 12/31/2018
Data Release Frequency: Varies

BRS: Biennial Reporting System

The Biennial Reporting System is a national system administered by the EPA that collects data on the generation and management of hazardous waste. BRS captures detailed data from two groups: Large Quantity Generators (LQG) and Treatment, Storage, and Disposal Facilities.

Date of Government Version: 12/31/2015
Date Data Arrived at EDR: 02/22/2017
Date Made Active in Reports: 09/28/2017
Number of Days to Update: 218

Source: EPA/NTIS
Telephone: 800-424-9346
Last EDR Contact: 08/24/2018
Next Scheduled EDR Contact: 12/03/2018
Data Release Frequency: Biennially

INDIAN RESERV: Indian Reservations

This map layer portrays Indian administered lands of the United States that have any area equal to or greater than 640 acres.

Date of Government Version: 12/31/2014
Date Data Arrived at EDR: 07/14/2015
Date Made Active in Reports: 01/10/2017
Number of Days to Update: 546

Source: USGS
Telephone: 202-208-3710
Last EDR Contact: 10/09/2018
Next Scheduled EDR Contact: 01/21/2019
Data Release Frequency: Semi-Annually

FUSRAP: Formerly Utilized Sites Remedial Action Program

DOE established the Formerly Utilized Sites Remedial Action Program (FUSRAP) in 1974 to remediate sites where radioactive contamination remained from Manhattan Project and early U.S. Atomic Energy Commission (AEC) operations.

Date of Government Version: 08/08/2017
Date Data Arrived at EDR: 09/11/2018
Date Made Active in Reports: 09/14/2018
Number of Days to Update: 3

Source: Department of Energy
Telephone: 202-586-3559
Last EDR Contact: 11/01/2018
Next Scheduled EDR Contact: 02/18/2019
Data Release Frequency: Varies

UMTRA: Uranium Mill Tailings Sites

Uranium ore was mined by private companies for federal government use in national defense programs. When the mills shut down, large piles of the sand-like material (mill tailings) remain after uranium has been extracted from the ore. Levels of human exposure to radioactive materials from the piles are low; however, in some cases tailings were used as construction materials before the potential health hazards of the tailings were recognized.

Date of Government Version: 06/23/2017
Date Data Arrived at EDR: 10/11/2017
Date Made Active in Reports: 11/03/2017
Number of Days to Update: 23

Source: Department of Energy
Telephone: 505-845-0011
Last EDR Contact: 11/16/2018
Next Scheduled EDR Contact: 03/04/2019
Data Release Frequency: Varies

LEAD SMELTER 1: Lead Smelter Sites

A listing of former lead smelter site locations.

Date of Government Version: 08/13/2018
Date Data Arrived at EDR: 10/04/2018
Date Made Active in Reports: 11/16/2018
Number of Days to Update: 43

Source: Environmental Protection Agency
Telephone: 703-603-8787
Last EDR Contact: 10/04/2018
Next Scheduled EDR Contact: 01/14/2019
Data Release Frequency: Varies

LEAD SMELTER 2: Lead Smelter Sites

A list of several hundred sites in the U.S. where secondary lead smelting was done from 1931and 1964. These sites may pose a threat to public health through ingestion or inhalation of contaminated soil or dust

Date of Government Version: 04/05/2001
Date Data Arrived at EDR: 10/27/2010
Date Made Active in Reports: 12/02/2010
Number of Days to Update: 36

Source: American Journal of Public Health
Telephone: 703-305-6451
Last EDR Contact: 12/02/2009
Next Scheduled EDR Contact: N/A
Data Release Frequency: No Update Planned

US AIRS (AFS): Aerometric Information Retrieval System Facility Subsystem (AFS)

The database is a sub-system of Aerometric Information Retrieval System (AIRS). AFS contains compliance data on air pollution point sources regulated by the U.S. EPA and/or state and local air regulatory agencies. This information comes from source reports by various stationary sources of air pollution, such as electric power plants, steel mills, factories, and universities, and provides information about the air pollutants they produce. Action, air program, air program pollutant, and general level plant data. It is used to track emissions and compliance data from industrial plants.

Date of Government Version: 10/12/2016
Date Data Arrived at EDR: 10/26/2016
Date Made Active in Reports: 02/03/2017
Number of Days to Update: 100

Source: EPA
Telephone: 202-564-2496
Last EDR Contact: 09/26/2017
Next Scheduled EDR Contact: 01/08/2018
Data Release Frequency: Annually

US AIRS MINOR: Air Facility System Data

A listing of minor source facilities.

Date of Government Version: 10/12/2016
Date Data Arrived at EDR: 10/26/2016
Date Made Active in Reports: 02/03/2017
Number of Days to Update: 100

Source: EPA
Telephone: 202-564-2496
Last EDR Contact: 09/26/2017
Next Scheduled EDR Contact: 01/08/2018
Data Release Frequency: Annually

US MINES: Mines Master Index File

Contains all mine identification numbers issued for mines active or opened since 1971. The data also includes violation information.

Date of Government Version: 08/01/2018
Date Data Arrived at EDR: 08/29/2018
Date Made Active in Reports: 10/05/2018
Number of Days to Update: 37

Source: Department of Labor, Mine Safety and Health Administration
Telephone: 303-231-5959
Last EDR Contact: 08/29/2018
Next Scheduled EDR Contact: 12/10/2018
Data Release Frequency: Semi-Annually

US MINES 2: Ferrous and Nonferrous Metal Mines Database Listing

This map layer includes ferrous (ferrous metal mines are facilities that extract ferrous metals, such as iron ore or molybdenum) and nonferrous (Nonferrous metal mines are facilities that extract nonferrous metals, such as gold, silver, copper, zinc, and lead) metal mines in the United States.

Date of Government Version: 12/05/2005
Date Data Arrived at EDR: 02/29/2008
Date Made Active in Reports: 04/18/2008
Number of Days to Update: 49

Source: USGS
Telephone: 703-648-7709
Last EDR Contact: 08/31/2018
Next Scheduled EDR Contact: 12/10/2018
Data Release Frequency: Varies

US MINES 3: Active Mines & Mineral Plants Database Listing

Active Mines and Mineral Processing Plant operations for commodities monitored by the Minerals Information Team of the USGS.

Date of Government Version: 04/14/2011
Date Data Arrived at EDR: 06/08/2011
Date Made Active in Reports: 09/13/2011
Number of Days to Update: 97

Source: USGS
Telephone: 703-648-7709
Last EDR Contact: 08/31/2018
Next Scheduled EDR Contact: 12/10/2018
Data Release Frequency: Varies

ABANDONED MINES: Abandoned Mines

An inventory of land and water impacted by past mining (primarily coal mining) is maintained by OSMRE to provide information needed to implement the Surface Mining Control and Reclamation Act of 1977 (SMCRA). The inventory contains information on the location, type, and extent of AML impacts, as well as, information on the cost associated with the reclamation of those problems. The inventory is based upon field surveys by State, Tribal, and OSMRE program officials. It is dynamic to the extent that it is modified as new problems are identified and existing problems are reclaimed.

Date of Government Version: 09/10/2018
Date Data Arrived at EDR: 09/11/2018
Date Made Active in Reports: 09/14/2018
Number of Days to Update: 3

Source: Department of Interior
Telephone: 202-208-2609
Last EDR Contact: 09/10/2018
Next Scheduled EDR Contact: 12/24/2018
Data Release Frequency: Quarterly

FINDS: Facility Index System/Facility Registry System

Facility Index System. FINDS contains both facility information and 'pointers' to other sources that contain more detail. EDR includes the following FINDS databases in this report: PCS (Permit Compliance System), AIRS (Aerometric Information Retrieval System), DOCKET (Enforcement Docket used to manage and track information on civil judicial enforcement cases for all environmental statutes), FURS (Federal Underground Injection Control), C-DOCKET (Criminal Docket System used to track criminal enforcement actions for all environmental statutes), FFIS (Federal Facilities Information System), STATE (State Environmental Laws and Statutes), and PADS (PCB Activity Data System).

Date of Government Version: 08/07/2018
Date Data Arrived at EDR: 09/05/2018
Date Made Active in Reports: 10/05/2018
Number of Days to Update: 30

Source: EPA
Telephone: (617) 918-1111
Last EDR Contact: 09/18/2018
Next Scheduled EDR Contact: 12/17/2018
Data Release Frequency: Quarterly

UXO: Unexploded Ordnance Sites

A listing of unexploded ordnance site locations

Date of Government Version: 09/30/2017
Date Data Arrived at EDR: 06/19/2018
Date Made Active in Reports: 09/14/2018
Number of Days to Update: 87

Source: Department of Defense
Telephone: 703-704-1564
Last EDR Contact: 10/15/2018
Next Scheduled EDR Contact: 01/28/2019
Data Release Frequency: Varies

DOCKET HWC: Hazardous Waste Compliance Docket Listing

A complete list of the Federal Agency Hazardous Waste Compliance Docket Facilities.

Date of Government Version: 05/31/2018
Date Data Arrived at EDR: 07/26/2018
Date Made Active in Reports: 10/05/2018
Number of Days to Update: 71

Source: Environmental Protection Agency
Telephone: 202-564-0527
Last EDR Contact: 08/31/2018
Next Scheduled EDR Contact: 12/10/2018
Data Release Frequency: Varies

ECHO: Enforcement & Compliance History Information

ECHO provides integrated compliance and enforcement information for about 800,000 regulated facilities nationwide.

Date of Government Version: 09/02/2018
Date Data Arrived at EDR: 09/05/2018
Date Made Active in Reports: 09/14/2018
Number of Days to Update: 9

Source: Environmental Protection Agency
Telephone: 202-564-2280
Last EDR Contact: 09/05/2018
Next Scheduled EDR Contact: 12/17/2018
Data Release Frequency: Quarterly

FUELS PROGRAM: EPA Fuels Program Registered Listing

This listing includes facilities that are registered under the Part 80 (Code of Federal Regulations) EPA Fuels Programs. All companies now are required to submit new and updated registrations.

Date of Government Version: 08/22/2018
Date Data Arrived at EDR: 08/22/2018
Date Made Active in Reports: 10/05/2018
Number of Days to Update: 44

Source: EPA
Telephone: 800-385-6164
Last EDR Contact: 11/19/2018
Next Scheduled EDR Contact: 03/04/2019
Data Release Frequency: Quarterly

VT AIRS: Permitted AIRS Facility Listing
A listing of permitted AIRS facility locations.

Date of Government Version: 08/08/2018
Date Data Arrived at EDR: 09/27/2018
Date Made Active in Reports: 10/24/2018
Number of Days to Update: 27

Source: Department of Environmental Conservation
Telephone: 802-241-3840
Last EDR Contact: 09/27/2018
Next Scheduled EDR Contact: 01/07/2019
Data Release Frequency: Varies

NH AIRS: Permitted Airs Facility Listing
A listing of permitted Airs facility locations in New Hampshire.

Date of Government Version: 12/31/2017
Date Data Arrived at EDR: 01/05/2018
Date Made Active in Reports: 02/07/2018
Number of Days to Update: 33

Source: Department of Environmental Services
Telephone: 603-271-6283
Last EDR Contact: 08/29/2018
Next Scheduled EDR Contact: 12/17/2018
Data Release Frequency: Varies

VT ASBESTOS: Asbestos Notification Listing
Asbestos notification sites

Date of Government Version: 09/27/2018
Date Data Arrived at EDR: 09/28/2018
Date Made Active in Reports: 10/24/2018
Number of Days to Update: 26

Source: Department of Health
Telephone: 802-865-7784
Last EDR Contact: 09/06/2018
Next Scheduled EDR Contact: 12/10/2018
Data Release Frequency: Varies

NH ASBESTOS: Asbestos Notification Listing
Asbestos notification sites

Date of Government Version: 09/01/2018
Date Data Arrived at EDR: 09/05/2018
Date Made Active in Reports: 10/08/2018
Number of Days to Update: 33

Source: Department of Environmental Services
Telephone: 603-271-1373
Last EDR Contact: 11/15/2018
Next Scheduled EDR Contact: 03/04/2019
Data Release Frequency: Varies

VT DRYCLEANERS: Drycleaner Facilities List
A listing of drycleaners that use perchloroethylene.

Date of Government Version: 08/06/2018
Date Data Arrived at EDR: 08/08/2018
Date Made Active in Reports: 09/18/2018
Number of Days to Update: 41

Source: Department of Environmental Conservation
Telephone: 802-241-3857
Last EDR Contact: 11/08/2018
Next Scheduled EDR Contact: 02/18/2019
Data Release Frequency: Varies

NH DRYCLEANERS: Listing of Drycleaners
A listing of drycleaner locations in New Hampshire.

Date of Government Version: 09/18/2018
Date Data Arrived at EDR: 09/18/2018
Date Made Active in Reports: 10/08/2018
Number of Days to Update: 20

Source: Department of Environmental Services
Telephone: 603-271-2937
Last EDR Contact: 09/18/2018
Next Scheduled EDR Contact: 12/31/2018
Data Release Frequency: Quarterly

VT Financial Assurance: Financial Assurance Information Listing
Financial assurance information.

Date of Government Version: 06/30/2009
Date Data Arrived at EDR: 09/14/2009
Date Made Active in Reports: 09/30/2009
Number of Days to Update: 16

Source: Department of Environmental Conservation
Telephone: 802-241-3868
Last EDR Contact: 11/05/2018
Next Scheduled EDR Contact: 02/18/2019
Data Release Frequency: Varies

NH Financial Assurance 1: Financial Assurance Information Listing
Financial assurance is intended to ensure that resources are available to pay for the cost of closure, post-closure care, and corrective measures if the owner or operator of a regulated facility is unable or unwilling to pay

Date of Government Version: 10/15/2018
Date Data Arrived at EDR: 10/16/2018
Date Made Active in Reports: 10/30/2018
Number of Days to Update: 14

Source: Department of Environmental Services
Telephone: 602-271-0675
Last EDR Contact: 10/15/2018
Next Scheduled EDR Contact: 01/28/2019
Data Release Frequency: Quarterly

NH Financial Assurance 2: Financial Assurance Information listing
A listing of financial assurance information for hazardous waste facilities. Financial assurance is intended to ensure that resources are available to pay for the cost of closure, post-closure care, and corrective measures if the owner or operator of a regulated facility is unable or unwilling to pay.

Date of Government Version: 10/16/2018
Date Data Arrived at EDR: 10/19/2018
Date Made Active in Reports: 10/30/2018
Number of Days to Update: 11

Source: Department of Environmental Services
Telephone: 603-271-5328
Last EDR Contact: 10/15/2018
Next Scheduled EDR Contact: 01/28/2019
Data Release Frequency: Varies

VT MANIFEST: Hazardous Waste Manifest Data
Hazardous waste manifest information.

Date of Government Version: 08/23/2018
Date Data Arrived at EDR: 08/23/2018
Date Made Active in Reports: 09/18/2018
Number of Days to Update: 26

Source: Department of Environmental Conservation
Telephone: 802-241-3443
Last EDR Contact: 10/15/2018
Next Scheduled EDR Contact: 01/28/2019
Data Release Frequency: Annually

VT NPDES: Inventory of NPDES Permits
A listing of NPDES permits.

Date of Government Version: 07/16/2018
Date Data Arrived at EDR: 07/20/2018
Date Made Active in Reports: 08/20/2018
Number of Days to Update: 31

Source: Department of Environmental Conservation
Telephone: 802-241-2369
Last EDR Contact: 10/18/2018
Next Scheduled EDR Contact: 01/28/2019
Data Release Frequency: Varies

NH NPDES: NPDES Permit Listing
General information regarding NPDES (National Pollutant Discharge Elimination System) permits.

Date of Government Version: 07/19/2018
Date Data Arrived at EDR: 07/25/2018
Date Made Active in Reports: 08/14/2018
Number of Days to Update: 20

Source: Department of Environmental Services
Telephone: 603-271-0671
Last EDR Contact: 08/27/2018
Next Scheduled EDR Contact: 12/10/2018
Data Release Frequency: Semi-Annually

VT TIER 2: Tier 2 Data Listing
A listing of facilities which store or manufacture hazardous materials and submit a chemical inventory report.

Date of Government Version: 12/31/2016
Date Data Arrived at EDR: 07/31/2018
Date Made Active in Reports: 08/20/2018
Number of Days to Update: 20

Source: Department of Public Safety
Telephone: 802-244-8721
Last EDR Contact: 10/29/2018
Next Scheduled EDR Contact: 01/28/2019
Data Release Frequency: No Update Planned

VT VAPOR: Vapor Intrusion

A listing of where the site project manager has determined that an indoor air impact has occurred. This may be due to either vapor intrusion (VI) or direct releases of a hazardous material into a building.

Date of Government Version: 09/05/2017
Date Data Arrived at EDR: 09/08/2017
Date Made Active in Reports: 01/24/2018
Number of Days to Update: 138

Source: Agency of Natural Resources
Telephone: 802-828-1295
Last EDR Contact: 09/04/2018
Next Scheduled EDR Contact: 12/17/2018
Data Release Frequency: Varies

VT UIC: Underground Injection Wells Listing

A listing of underground injection wells in the state.

Date of Government Version: 08/21/2018
Date Data Arrived at EDR: 08/22/2018
Date Made Active in Reports: 09/18/2018
Number of Days to Update: 27

Source: Department of Environmental Conservation
Telephone: 802-585-4913
Last EDR Contact: 11/12/2018
Next Scheduled EDR Contact: 02/25/2019
Data Release Frequency: Varies

EDR HIGH RISK HISTORICAL RECORDS

EDR Exclusive Records

EDR MGP: EDR Proprietary Manufactured Gas Plants

The EDR Proprietary Manufactured Gas Plant Database includes records of coal gas plants (manufactured gas plants) compiled by EDR's researchers. Manufactured gas sites were used in the United States from the 1800's to 1950's to produce a gas that could be distributed and used as fuel. These plants used whale oil, rosin, coal, or a mixture of coal, oil, and water that also produced a significant amount of waste. Many of the byproducts of the gas production, such as coal tar (oily waste containing volatile and non-volatile chemicals), sludges, oils and other compounds are potentially hazardous to human health and the environment. The byproduct from this process was frequently disposed of directly at the plant site and can remain or spread slowly, serving as a continuous source of soil and groundwater contamination.

Date of Government Version: N/A
Date Data Arrived at EDR: N/A
Date Made Active in Reports: N/A
Number of Days to Update: N/A

Source: EDR, Inc.
Telephone: N/A
Last EDR Contact: N/A
Next Scheduled EDR Contact: N/A
Data Release Frequency: No Update Planned

EDR Hist Auto: EDR Exclusive Historical Auto Stations

EDR has searched selected national collections of business directories and has collected listings of potential gas station/filling station/service station sites that were available to EDR researchers. EDR's review was limited to those categories of sources that might, in EDR's opinion, include gas station/filling station/service station establishments. The categories reviewed included, but were not limited to gas, gas station, gasoline station, filling station, auto, automobile repair, auto service station, service station, etc. This database falls within a category of information EDR classifies as "High Risk Historical Records", or HRHR. EDR's HRHR effort presents unique and sometimes proprietary data about past sites and operations that typically create environmental concerns, but may not show up in current government records searches.

Date of Government Version: N/A
Date Data Arrived at EDR: N/A
Date Made Active in Reports: N/A
Number of Days to Update: N/A

Source: EDR, Inc.
Telephone: N/A
Last EDR Contact: N/A
Next Scheduled EDR Contact: N/A
Data Release Frequency: Varies

EDR Hist Cleaner: EDR Exclusive Historical Cleaners

EDR has searched selected national collections of business directories and has collected listings of potential dry cleaner sites that were available to EDR researchers. EDR's review was limited to those categories of sources that might, in EDR's opinion, include dry cleaning establishments. The categories reviewed included, but were not limited to dry cleaners, cleaners, laundry, laundromat, cleaning/laundry, wash & dry etc. This database falls within a category of information EDR classifies as "High Risk Historical Records", or HRHR. EDR's HRHR effort presents unique and sometimes proprietary data about past sites and operations that typically create environmental concerns, but may not show up in current government records searches.

Date of Government Version: N/A
Date Data Arrived at EDR: N/A
Date Made Active in Reports: N/A
Number of Days to Update: N/A

Source: EDR, Inc.
Telephone: N/A
Last EDR Contact: N/A
Next Scheduled EDR Contact: N/A
Data Release Frequency: Varies

EDR RECOVERED GOVERNMENT ARCHIVES

Exclusive Recovered Govt. Archives

VT RGA HWS: Recovered Government Archive State Hazardous Waste Facilities List

The EDR Recovered Government Archive State Hazardous Waste database provides a list of SHWS incidents derived from historical databases and includes many records that no longer appear in current government lists. Compiled from Records formerly available from the Department of Environmental Conservation in Vermont.

Date of Government Version: N/A
Date Data Arrived at EDR: 07/01/2013
Date Made Active in Reports: 01/08/2014
Number of Days to Update: 191

Source: Department of Environmental Conservation
Telephone: N/A
Last EDR Contact: 06/01/2012
Next Scheduled EDR Contact: N/A
Data Release Frequency: Varies

NH RGA HWS: Recovered Government Archive State Hazardous Waste Facilities List

The EDR Recovered Government Archive State Hazardous Waste database provides a list of SHWS incidents derived from historical databases and includes many records that no longer appear in current government lists. Compiled from Records formerly available from the Department of Environmental Services in New Hampshire.

Date of Government Version: N/A
Date Data Arrived at EDR: 07/01/2013
Date Made Active in Reports: 01/08/2014
Number of Days to Update: 191

Source: Department of Environmental Services
Telephone: N/A
Last EDR Contact: 06/01/2012
Next Scheduled EDR Contact: N/A
Data Release Frequency: Varies

VT RGA LF: Recovered Government Archive Solid Waste Facilities List

The EDR Recovered Government Archive Landfill database provides a list of landfills derived from historical databases and includes many records that no longer appear in current government lists. Compiled from Records formerly available from the Department of Environmental Conservation in Vermont.

Date of Government Version: N/A
Date Data Arrived at EDR: 07/01/2013
Date Made Active in Reports: 01/17/2014
Number of Days to Update: 200

Source: Department of Environmental Conservation
Telephone: N/A
Last EDR Contact: 06/01/2012
Next Scheduled EDR Contact: N/A
Data Release Frequency: Varies

NH RGA LF: Recovered Government Archive Solid Waste Facilities List

The EDR Recovered Government Archive Landfill database provides a list of landfills derived from historical databases and includes many records that no longer appear in current government lists. Compiled from Records formerly available from the Department of Environmental Services in New Hampshire.

Date of Government Version: N/A
Date Data Arrived at EDR: 07/01/2013
Date Made Active in Reports: 01/17/2014
Number of Days to Update: 200

Source: Department of Environmental Services
Telephone: N/A
Last EDR Contact: 06/01/2012
Next Scheduled EDR Contact: N/A
Data Release Frequency: Varies

VT RGA LUST: Recovered Government Archive Leaking Underground Storage Tank

The EDR Recovered Government Archive Leaking Underground Storage Tank database provides a list of LUST incidents derived from historical databases and includes many records that no longer appear in current government lists. Compiled from Records formerly available from the Department of Environmental Conservation in Vermont.

Date of Government Version: N/A
Date Data Arrived at EDR: 07/01/2013
Date Made Active in Reports: 01/04/2014
Number of Days to Update: 187

Source: Department of Environmental Conservation
Telephone: N/A
Last EDR Contact: 06/01/2012
Next Scheduled EDR Contact: N/A
Data Release Frequency: Varies

NH RGA LUST: Recovered Government Archive Leaking Underground Storage Tank

The EDR Recovered Government Archive Leaking Underground Storage Tank database provides a list of LUST incidents derived from historical databases and includes many records that no longer appear in current government lists. Compiled from Records formerly available from the Department of Environmental Services in New Hampshire.

Date of Government Version: N/A
Date Data Arrived at EDR: 07/01/2013
Date Made Active in Reports: 01/03/2014
Number of Days to Update: 186

Source: Department of Environmental Services
Telephone: N/A
Last EDR Contact: 06/01/2012
Next Scheduled EDR Contact: N/A
Data Release Frequency: Varies

OTHER DATABASE(S)

Depending on the geographic area covered by this report, the data provided in these specialty databases may or may not be complete. For example, the existence of wetlands information data in a specific report does not mean that all wetlands in the area covered by the report are included. Moreover, the absence of any reported wetlands information does not necessarily mean that wetlands do not exist in the area covered by the report.

CT MANIFEST: Hazardous Waste Manifest Data

Facility and manifest data. Manifest is a document that lists and tracks hazardous waste from the generator through transporters to a tsd facility.

Date of Government Version: 08/10/2018
Date Data Arrived at EDR: 08/10/2018
Date Made Active in Reports: 09/10/2018
Number of Days to Update: 31

Source: Department of Energy & Environmental Protection
Telephone: 860-424-3375
Last EDR Contact: 11/14/2018
Next Scheduled EDR Contact: 02/25/2019
Data Release Frequency: No Update Planned

NJ MANIFEST: Manifest Information

Hazardous waste manifest information.

Date of Government Version: 12/31/2017
Date Data Arrived at EDR: 07/13/2018
Date Made Active in Reports: 08/01/2018
Number of Days to Update: 19

Source: Department of Environmental Protection
Telephone: N/A
Last EDR Contact: 10/09/2018
Next Scheduled EDR Contact: 01/21/2019
Data Release Frequency: Annually

NY MANIFEST: Facility and Manifest Data

Manifest is a document that lists and tracks hazardous waste from the generator through transporters to a TSD facility.

Date of Government Version: 07/01/2018
Date Data Arrived at EDR: 08/01/2018
Date Made Active in Reports: 08/31/2018
Number of Days to Update: 30

Source: Department of Environmental Conservation
Telephone: 518-402-8651
Last EDR Contact: 10/31/2018
Next Scheduled EDR Contact: 02/11/2019
Data Release Frequency: Quarterly

PA MANIFEST: Manifest Information
Hazardous waste manifest information.

Date of Government Version: 12/31/2016
Date Data Arrived at EDR: 07/25/2017
Date Made Active in Reports: 09/25/2017
Number of Days to Update: 62

Source: Department of Environmental Protection
Telephone: 717-783-8990
Last EDR Contact: 10/15/2018
Next Scheduled EDR Contact: 01/28/2019
Data Release Frequency: Annually

RI MANIFEST: Manifest information
Hazardous waste manifest information

Date of Government Version: 12/31/2017
Date Data Arrived at EDR: 02/23/2018
Date Made Active in Reports: 04/09/2018
Number of Days to Update: 45

Source: Department of Environmental Management
Telephone: 401-222-2797
Last EDR Contact: 11/16/2018
Next Scheduled EDR Contact: 03/04/2019
Data Release Frequency: Annually

Oil/Gas Pipelines
Source: PennWell Corporation
Petroleum Bundle (Crude Oil, Refined Products, Petrochemicals, Gas Liquids (LPG/NGL), and Specialty Gases (Miscellaneous)) N = Natural Gas Bundle (Natural Gas, Gas Liquids (LPG/NGL), and Specialty Gases (Miscellaneous)). This map includes information copyrighted by PennWell Corporation. This information is provided on a best effort basis and PennWell Corporation does not guarantee its accuracy nor warrant its fitness for any particular purpose. Such information has been reprinted with the permission of PennWell.

Electric Power Transmission Line Data
Source: PennWell Corporation
This map includes information copyrighted by PennWell Corporation. This information is provided on a best effort basis and PennWell Corporation does not guarantee its accuracy nor warrant its fitness for any particular purpose. Such information has been reprinted with the permission of PennWell.

Sensitive Receptors: There are individuals deemed sensitive receptors due to their fragile immune systems and special sensitivity to environmental discharges. These sensitive receptors typically include the elderly, the sick, and children. While the location of all sensitive receptors cannot be determined, EDR indicates those buildings and facilities - schools, daycares, hospitals, medical centers, and nursing homes - where individuals who are sensitive receptors are likely to be located.

AHA Hospitals:
Source: American Hospital Association, Inc.
Telephone: 312-280-5991
The database includes a listing of hospitals based on the American Hospital Association's annual survey of hospitals.

Medical Centers: Provider of Services Listing
Source: Centers for Medicare & Medicaid Services
Telephone: 410-786-3000
A listing of hospitals with Medicare provider number, produced by Centers of Medicare & Medicaid Services, a federal agency within the U.S. Department of Health and Human Services.

Nursing Homes
Source: National Institutes of Health
Telephone: 301-594-6248
Information on Medicare and Medicaid certified nursing homes in the United States.

Public Schools
Source: National Center for Education Statistics
Telephone: 202-502-7300
The National Center for Education Statistics' primary database on elementary and secondary public education in the United States. It is a comprehensive, annual, national statistical database of all public elementary and secondary schools and school districts, which contains data that are comparable across all states.

Private Schools
Source: National Center for Education Statistics
Telephone: 202-502-7300
The National Center for Education Statistics' primary database on private school locations in the United States.

Daycare Centers: Child Care Providers
Source: Social & Rehabiltation Services
Telephone: 802-241-2158

Flood Zone Data: This data was obtained from the Federal Emergency Management Agency (FEMA). It depicts 100-year and 500-year flood zones as defined by FEMA. It includes the National Flood Hazard Layer (NFHL) which incorporates Flood Insurance Rate Map (FIRM) data and Q3 data from FEMA in areas not covered by NFHL.
Source: FEMA
Telephone: 877-336-2627
Date of Government Version: 2003, 2015

NWI: National Wetlands Inventory. This data, available in select counties across the country, was obtained by EDR in 2002, 2005 and 2010 from the U.S. Fish and Wildlife Service.

State Wetlands Data: Wetland Inventory
Source: VT Center for Geographic Information
Telephone: 802-882-3001

Current USGS 7.5 Minute Topographic Map
Source: U.S. Geological Survey

STREET AND ADDRESS INFORMATION

© 2015 TomTom North America, Inc. All rights reserved. This material is proprietary and the subject of copyright protection and other intellectual property rights owned by or licensed to Tele Atlas North America, Inc. The use of this material is subject to the terms of a license agreement. You will be held liable for any unauthorized copying or disclosure of this material.

APPENDIX G

ADDITIONAL ENVIRONMENTAL RECORD SOURCES

548

JUN 29 1990

00818

MAY 22 1990

VERMONT NOTIFICATION FOR UNDERGROUND STORAGE TANKS

– READ INSTRUCTION PAGE CAREFULLY BEFORE COMPLETING THIS FORM –

PLEASE TYPE OR PRINT IN INK ALL ITEMS EXCEPT "SIGNATURE" IN SECTION VI ON PAGE 2.
SEPARATE NOTIFICATION MUST BE FILED FOR TANKS OWNED AT A DIFFERENT LOCATION.
FOR ADDITIONAL INFORMATION, CALL THE VERMONT UNDERGROUND STORAGE TANK PROGRAM AT (802) 828-3395.

I. OWNERSHIP OF TANKS

NAME (CORPORATION, INDIVIDUAL, PUBLIC AGENCY OR OTHER ENTITY): SPECIALTY PAPERBOARD, INC. Pressboard Products

STREET ADDRESS: 69D Island Street

TOWN OR CITY: Keene | COUNTY: Cheshire

STATE: NH | ZIP CODE: 03431 | AREA CODE PHONE NUMBER: (603) 357-5020

II. CONTACT PERSON (PERSON RESPONSIBLE FOR DAY-TO-DAY OPERATION OF TANKS)

NAME (IF SAME AS IN SECTION I, CHECK BOX HERE ☐): John McConnell

JOB TITLE: Maintenance Mngr | AREA CODE PHONE NUMBER: (802) 257-5968

MAILING ADDRESS (IF DIFFERENT FROM SECTION I)

STREET ADDRESS: Brudies Road

TOWN OR CITY: Brattleboro

COUNTY: Windham | STATE: VT | ZIP CODE: 05301

III. SITE LEAK HISTORY (COMPLETE THIS SECTION ONLY IF APPLICABLE)

YEAR OF LEAK: 1989 | ESTIMATE OF QUANTITY LEAKED IN GALLONS: _____

SUBSTANCE LEAKED: discovered on tank replacement

SOURCE OF LEAK (CHECK ALL THAT APPLY)

☐ TANK ☐ PUMP ☐ OVERFILL
☐ PIPING ☐ TRANSFER ☐ OTHER _____

CONTAMINATION (CHECK ALL THAT APPLY)

	YES	NO	DON'T KNOW
SOIL	☒	☐	☐
GROUNDWATER	☐	☐	☐
SURFACE WATER	☐	☐	☐

CORRECTIVE ACTION (CHECK ALL THAT APPLY)

☒ PRODUCT RECOVERY WELLS INSTALLED
☐ SURFACE WATER CONTAINMENT USED
☒ CONTAMINATED SOIL EXCAVATED
☒ TANK REPLACED
☒ PIPING REPLACED
☐ NO ACTION TAKEN
☐ OTHER (SPECIFY) _____

State LUST site #900482

IV. LOCATION OF TANKS

FACILITY NAME OR OTHER SITE IDENTIFIER, AS APPLICABLE: Specialty Paperboard, Inc Pressboard Products

STREET ADDRESS, STATE ROAD, R.R. #, AS APPLICABLE: Brudies Road

TOWN OR CITY: Brattleboro | COUNTY: Windham

STATE: VT | ZIP CODE: 05301 | NUMBER OF TANKS AT THIS LOCATION: 2

NAME OF LANDOWNER: Specialty Paperboard, Inc.

TYPE OF FACILITY (CHECK ONE)

☐ INSTITUTIONAL ☐ RETAIL/CONVENIENCE STORE
☐ BULK PLANT ☒ INDUSTRIAL/COMMERCIAL
☐ STATE ☐ RESIDENTIAL
☐ TOWN ☐ SERVICE STATION
☐ FARM
☐ FEDERAL (GIVE FACILITY I.D. NO. _____)
☐ OTHER (SPECIFY) _____

USE THIS SPACE TO SKETCH AND/OR VERBALLY DESCRIBE FACILITY LOCATION. INCLUDE ESTIMATED DISTANCES TO CENTER LINE OF ROADS, BUILDINGS, STREAMS AND OTHER LANDMARKS. USE DIRECTIONAL DESCRIPTORS (NORTH, SOUTH, ETC.) WHERE APPLICABLE.

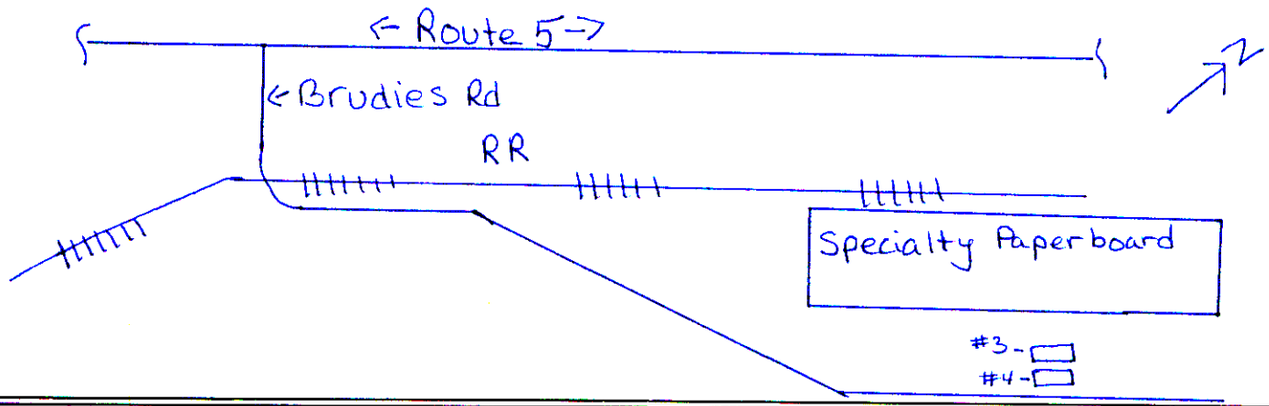

LOCAL USE ONLY

FACILITY I.D. NO. 0001020 WAS RECORDED ON June 19, 1990 at 9:05 AM (DATE) IN BOOK NO. 216, PAGE 848 OF THE Brattleboro (TOWN) LAND RECORDS.

Joyce Seaver, Asst. Town Clerk
SIGNATURE OF TOWN OR CITY OFFICER

STATE USE ONLY

☐ FIRST ☒ AMENDED New owner New ID# UST replacement

FACILITY IDENTIFICATION NUMBER: 0001020

DATE RECEIVED: 5/22/1990 | APPROVED: __/__/__ ☐

RECEIVED BY: [illegible]

Amends Notification of record in Book 189, Page 384 900482

OWNER NAME Specialty Paperboard, Inc. (FROM SECTION I)

INDICATE NUMBER OF COPIES OF PAGE 2 ATTACHED

MAY 22 1990

V. TANK INFORMATION (COMPLETE FOR EACH TANK AT THIS LOCATION)

NUMBER TANKS SEQUENTIALLY (START WITH TANK CLOSEST TO BUILDING, IF POSSIBLE)		TANK NO. 1	TANK NO. 2	TANK NO.	TANK NO.	TANK NO.
1. STATUS OF TANK (CHECK ONE)	CURRENTLY IN USE	X	X			
	TEMPORARILY OUT OF USE					
	PERMANENTLY OUT OF USE					
2. ESTIMATED AGE IN YEARS			1990			
3. TOTAL CAPACITY (GALLONS)						
4. MATERIAL OF CONSTRUCTION (CHECK ONE)	STEEL	X	X			
	CONCRETE					
	FIBERGLASS REINFORCED PLASTIC					
	OTHER (SPECIFY)					
	UNKNOWN					
5. INTERNAL PROTECTION (CHECK ALL THAT APPLY)	LINING (E.G. EPOXY RESINS)					
	OTHER (SPECIFY)					
	NONE	X	X			
	UNKNOWN					
6. EXTERNAL PROTECTION (CHECK ALL THAT APPLY)	CATHODIC PROTECTION	X	X			
	PAINTED COATING (E.G. ASPHALTIC)	X	X			
	FIBERGLASS REINFORCED PLASTIC COATED					
	OTHER (SPECIFY)					
	NONE					
	UNKNOWN					
7. SECONDARY CONTAINMENT (CHECK ONE)	DOUBLE-WALL TANK	X	X			
	CONCRETE VAULT					
	IMPERVIOUS LINER					
	OTHER (SPECIFY)					
	NONE					
	UNKNOWN					
8. LEAK DETECTION (CHECK ALL THAT APPLY) Weekly monitoring of interstitial space	DAILY INVENTORY CONTROL	X	X			
	CONTINUOUS SENSOR					
	ELECTRONIC IN-TANK SYSTEM					
	GROUNDWATER MONITORING WELL					
	* PRECISION TEST (ENTER MO./YR. IF WITHIN LAST 5 YRS.)	/	/	/	/	/
* A PRECISION TEST IS NOT AN AIR PRESSURE TEST. BY DEFINITION, A PRECISION TEST IS ACCURATE TO .05 GAL./HR.	OTHER (SPECIFY)	X	X			
	NONE					
9. PIPING (CHECK ALL THAT APPLY) aboveground	BARE STEEL					
	GALVANIZED STEEL					
	BLACK IRON	X	X			
	FIBERGLASS REINFORCED PLASTIC					
	CATHODICALLY PROTECTED					
	OTHER (SPECIFY)					
	UNKNOWN					
10. SUBSTANCE CURRENTLY OR LAST STORED IN GREATEST QUANTITY BY VOLUME (CHECK ALL THAT APPLY)	GASOLINE (INCL. ALCOHOL BLENDS)					
	DIESEL					
	NOS. 2 OR 4 FUEL OIL					
	NOS. 5 OR 6 FUEL OIL	X	X			
	AVIATION FUEL					
	KEROSENE					
	USED OIL					
	OTHER PETROLEUM SUBSTANCE (SPECIFY)					
	HAZARDOUS SUBSTANCE (GIVE NAME OR CAS. NO.)					
	MIXTURE OF SUBSTANCES					
	UNKNOWN					
11. ADDITIONAL INFORMATION FOR TANKS TAKEN PERMANENTLY OUT OF SERVICE	(A) ESTIMATED DATE LAST USED (MO./YR.)	/	/	/	/	/
	(B) ESTIMATED QUANTITY LEFT STORED (GAL.)					

VI. SIGNATURE

I CERTIFY UNDER PENALTY OF LAW THAT THE INFORMATION PROVIDED ON THIS FORM AND ALL ATTACHED DOCUMENTS IS TRUE, ACCURATE AND COMPLETE TO THE BEST OF MY KNOWLEDGE AND BELIEF.

Alex Kwader, Senior Vice President and General Manager

PRINTED NAME AND OFFICIAL TITLE OF OWNER OR OWNER'S AUTHORIZED REPRESENTATIVE

SIGNATURE

5/16/90

DATE SIGNED

VERMONT DEPARTMENT OF ENVIRONMENTAL CONSERVATION
UNDERGROUND STORAGE TANK PROGRAM
TANK PULL FORM

100482

TODAY'S DATE: FEB 2 1990

DATE OF REMOVAL: FEB 1-2, 1990

INSPECTOR: MC

BUSINESS NAME: SPECIALTY PAPERBOARD INC

ADDRESS OF BUSINESS: P.O. BOX 498 BRATTLEBORO VT.

OWNER OF TANK(S): SAME

ADDRESS OF OWNER: SAME

TANK #	PRODUCT	SIZE	CONDITION
1)	#6 FUEL OIL	25000	LUST
2)	#6 FUEL OIL	25000	LUST
3)			
4)			
5)			
6)			
7)			

TANKS STILL ON SITE? (YES) WHAT TYPE? #6 IN SERVICE? NEW

REPLACEMENTS: NONE HOW MANY? WHAT TYPE?

RECEPTORS: (SOILS) (GROUNDWATER) SURFACE WATERS RESIDENTIAL

SOIL TYPE: SANDY SILT

CONTAMINATED SOILS: ((YES) NO) AMOUNT: EST 500 YDS

CONTAMINATED STOCKPILED SOILS: (YES (NO)) AMOUNT:

MOVED TO: N/A

DEGREE OF CONTAMINATION: (PID READINGS) N/A #6 FUEL OIL

[illegible] SCHEDULE

MONITOR WELLS INSTALLED? WILL BE 2/8/90 (YES NO) HOW MANY? ?

FREE PHASE PRODUCT ENCOUNTERED? (YES NO) AMOUNT:

WHY IS TANK BEING REMOVED? LUST

INITIAL PRIORITY: HIGH (MEDIUM) LOW LOW/CLOSED

SITE MAP ON BACK? (YES NO)

SITE DIAGRAM

Show location of all tanks and distance to permanent structures, sample points, areas of contamination and any pertinent site information. Indicate North arrow and major street names or route number.

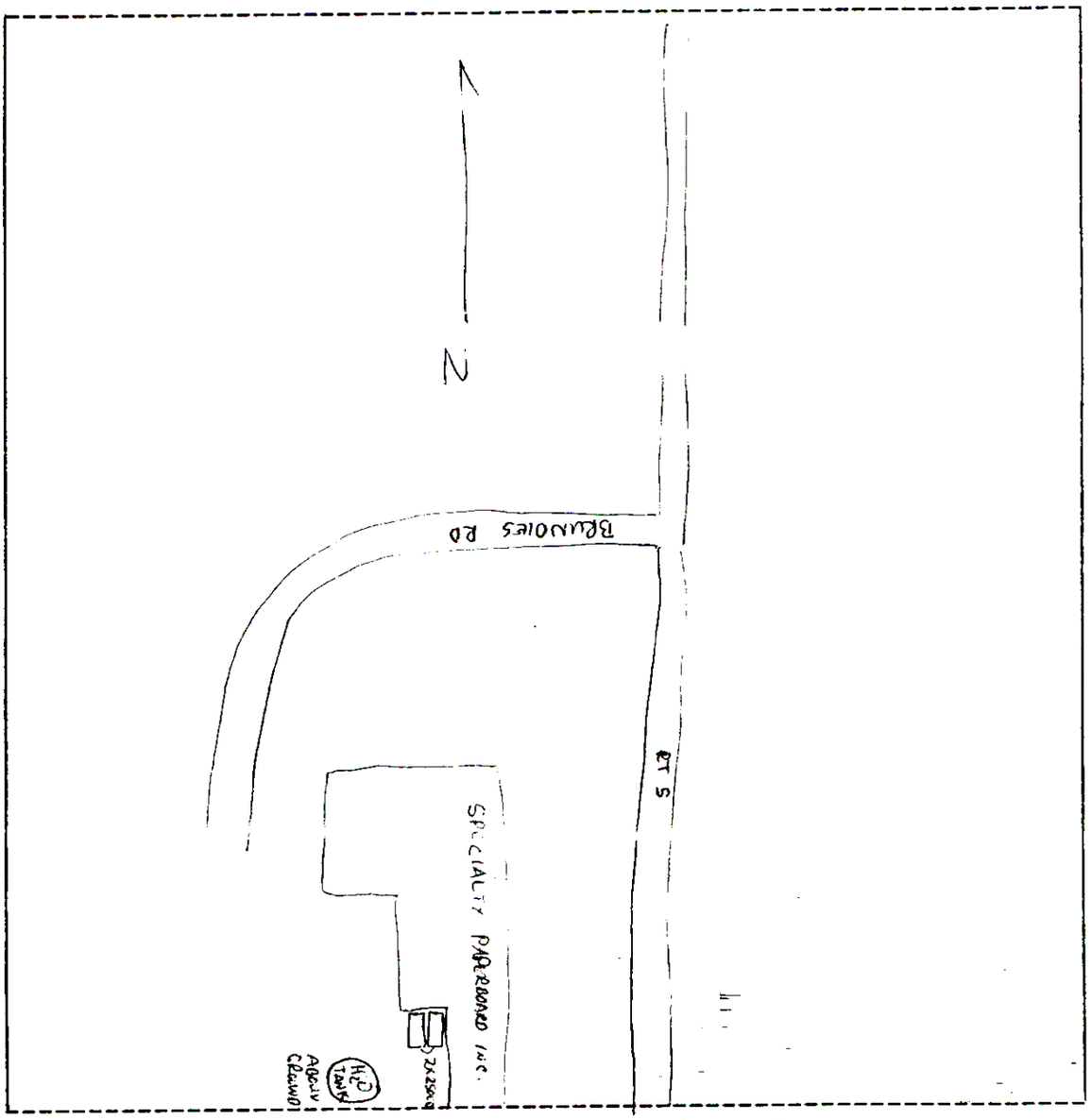

APR 1 1988 MAY 26 1988 PAGE 1

VERMONT NOTIFICATION FOR UNDERGROUND STORAGE TANKS

JUN 30 1985

– READ INSTRUCTION PAGE CAREFULLY BEFORE COMPLETING THIS FORM –

PLEASE TYPE OR PRINT IN INK ALL ITEMS EXCEPT "SIGNATURE" IN SECTION VI ON PAGE 2.
SEPARATE NOTIFICATION MUST BE FILED FOR TANKS OWNED AT A DIFFERENT LOCATION.
FOR ADDITIONAL INFORMATION, CALL THE VERMONT UNDERGROUND STORAGE TANK PROGRAM AT (802) 828-3395.

I. OWNERSHIP OF TANKS

NAME (CORPORATION, INDIVIDUAL, PUBLIC AGENCY OR OTHER ENTITY)
Boise Cascade Corporation

STREET ADDRESS
1 Jefferson Square

TOWN OR CITY: Boise | COUNTY: Ada

STATE: ID | ZIP CODE: 83707 | AREA CODE: (208) | PHONE NUMBER: 389-6161

II. CONTACT PERSON (PERSON RESPONSIBLE FOR DAY-TO-DAY OPERATION OF TANKS.)

NAME (IF SAME AS IN SECTION I, CHECK BOX HERE ☐)
Joseph Collingwood

JOB TITLE: Technical Director | AREA CODE PHONE NUMBER: (802) 257-5965

MAILING ADDRESS (IF DIFFERENT FROM SECTION I)

STREET ADDRESS
Brudies Road

TOWN OR CITY
Brattleboro

COUNTY: Windham | STATE: VT | ZIP CODE: 05301

III. SITE LEAK HISTORY (COMPLETE THIS SECTION ONLY IF APPLICABLE)

YEAR OF LEAK: N/A | ESTIMATE OF QUANTITY LEAKED IN GALLONS: N/A

SUBSTANCE LEAKED: N/A

SOURCE OF LEAK (CHECK ALL THAT APPLY)

☐ TANK N/A ☐ PUMP ☐ OVERFILL
☐ PIPING ☐ TRANSFER ☐ OTHER _____

CONTAMINATION (CHECK ALL THAT APPLY)

	YES	NO	DON'T KNOW
SOIL	☐	☐	☐
GROUNDWATER N/A	☐	☐	☐
SURFACE WATER	☐	☐	☐

CORRECTIVE ACTION (CHECK ALL THAT APPLY)

☐ PRODUCT RECOVERY WELLS INSTALLED
☐ SURFACE WATER CONTAINMENT USED
☐ CONTAMINATED SOIL EXCAVATED
☐ TANK REPLACED
☐ PIPING REPLACED N/A
☐ NO ACTION TAKEN
☐ OTHER (SPECIFY) _____

IV. LOCATION OF TANKS

FACILITY NAME OR OTHER SITE IDENTIFIER, AS APPLICABLE
Pressboard Products

STREET ADDRESS, STATE ROAD, R.R. #, AS APPLICABLE
P. O. Box 498

TOWN OR CITY: Brattleboro | COUNTY: Windham

STATE: VT | ZIP CODE: 05301 | NUMBER OF TANKS AT THIS LOCATION: JP 2

NAME OF LANDOWNER
Boise Cascade Corporation

TYPE OF FACILITY (CHECK ONE)

☐ INSTITUTIONAL ☐ RETAIL/CONVENIENCE STORE
☐ BULK PLANT ☒ INDUSTRIAL/COMMERCIAL
☐ STATE ☐ RESIDENTIAL
☐ TOWN ☐ SERVICE STATION
☐ FARM
☐ FEDERAL (GIVE FACILITY I.D. NO. _____)
☐ OTHER (SPECIFY) _____

USE THIS SPACE TO SKETCH AND/OR VERBALLY DESCRIBE FACILITY LOCATION. INCLUDE ESTIMATED DISTANCES TO CENTER LINE OF ROADS, BUILDINGS, STREAMS AND OTHER LANDMARKS. USE DIRECTIONAL DESCRIPTORS (NORTH, SOUTH, ETC.) WHERE APPLICABLE.

#6 oil tanks are located east of mill boiler room in center of industrial plant site. Diesel and gasoline tanks are located north of Krofta building, which is south of #6 oil tanks.

LOCAL USE ONLY

FACILITY I.D. NO. 2575965 WAS RECORDED ON May 28, 1986 at 9:25 A.M. (DATE) IN BOOK NO. 189, PAGE 384 OF THE Brattleboro (TOWN) LAND RECORDS.

Barbara F. Hudson, Asst. Town Clerk
SIGNATURE OF TOWN OR CITY OFFICER

STATE USE ONLY

☒ FIRST ☐ AMENDED _____

FACILITY IDENTIFICATION NUMBER: ~~2575965~~ 0001020

DATE RECEIVED: 5/26/86 | APPROVED: 5/26/86 ☐

RECEIVED BY: Ed Dropp

2 5877

MAY 2 6 1986

PAGE 2

OWNER NAME Boise Cascade Corporation (FROM SECTION I)

INDICATE NUMBER OF COPIES OF PAGE 2 ATTACHED [1]

V. TANK INFORMATION (COMPLETE FOR EACH TANK AT THIS LOCATION)

NUMBER TANKS SEQUENTIALLY (START WITH TANK CLOSEST TO BUILDING, IF POSSIBLE)		TANK NO. 1	TANK NO. 2	TANK NO. 3	TANK NO. 4	TANK NO. 5
1. STATUS OF TANK (CHECK ONE)	CURRENTLY IN USE	X	X	X	X	X
	TEMPORARILY OUT OF USE					
	PERMANENTLY OUT OF USE					
2. ESTIMATED AGE IN YEARS		24	24	12	12	12
3. TOTAL CAPACITY (GALLONS)		25,160	25,160	2,000	1,000	4,000
4. MATERIAL OF CONSTRUCTION (CHECK ONE)	STEEL	X	X	X	X	X
	CONCRETE					
	FIBERGLASS REINFORCED PLASTIC					
	OTHER (SPECIFY)					
	UNKNOWN					
5. INTERNAL PROTECTION (CHECK ALL THAT APPLY)	LINING (E.G. EPOXY RESINS)					
	OTHER (SPECIFY)					
	NONE	X	X	X	X	X
	UNKNOWN					
6. EXTERNAL PROTECTION (CHECK ALL THAT APPLY)	CATHODIC PROTECTION					
	PAINTED COATING (E.G. ASPHALTIC)	X	X	X	X	X
	FIBERGLASS REINFORCED PLASTIC COATED					
	OTHER (SPECIFY)					
	NONE					
	UNKNOWN					
7. SECONDARY CONTAINMENT (CHECK ONE)	DOUBLE-WALL TANK					
	CONCRETE VAULT					
	IMPERVIOUS LINER					
	OTHER (SPECIFY)					
	NONE	X	X	X	X	X
	UNKNOWN					
8. LEAK DETECTION (CHECK ALL THAT APPLY)	DAILY INVENTORY CONTROL					
	CONTINUOUS SENSOR					
	ELECTRONIC IN-TANK SYSTEM					
	GROUNDWATER MONITORING WELL					
	* PRECISION TEST (ENTER MO./YR. IF WITHIN LAST 5 YRS.)	/	/	/	/	/
	OTHER (SPECIFY)					
	NONE	X	X	X	X	X
9. PIPING (CHECK ALL THAT APPLY)	BARE STEEL					
	GALVANIZED STEEL					
	BLACK IRON	X	X	X	X	X
	FIBERGLASS REINFORCED PLASTIC					
	CATHODICALLY PROTECTED					
	OTHER (SPECIFY)					
	UNKNOWN					
10. SUBSTANCE CURRENTLY OR LAST STORED IN GREATEST QUANTITY BY VOLUME (CHECK ALL THAT APPLY)	GASOLINE (INCL. ALCOHOL BLENDS)			X	X	
	DIESEL					X
	NOS. 2 OR 4 FUEL OIL					
	NOS. 5 OR 6 FUEL OIL	X	X			
	AVIATION FUEL					
	KEROSENE					
	USED OIL					
	OTHER PETROLEUM SUBSTANCE (SPECIFY)					
	HAZARDOUS SUBSTANCE (GIVE NAME OR CAS. NO.)					
	MIXTURE OF SUBSTANCES					
	UNKNOWN					
11. ADDITIONAL INFORMATION FOR TANKS TAKEN PERMANENTLY OUT OF SERVICE	(A) ESTIMATED DATE LAST USED (MO./YR.)	/	/	/	/	/
	(B) ESTIMATED QUANTITY LEFT STORED (GAL.)	N/A	N/A	N/A	N/A	N/A

* A PRECISION TEST IS NOT AN AIR PRESSURE TEST. BY DEFINITION, A PRECISION TEST IS ACCURATE TO .05 GAL./HR.

Pulled 12/90

VI. SIGNATURE

I CERTIFY UNDER PENALTY OF LAW THAT THE INFORMATION PROVIDED ON THIS FORM AND ALL ATTACHED DOCUMENTS IS TRUE, ACCURATE AND COMPLETE TO THE BEST OF MY KNOWLEDGE AND BELIEF.

Alex Kwader, General Manager, Pressboard Products

PRINTED NAME AND OFFICIAL TITLE OF OWNER OR OWNER'S AUTHORIZED REPRESENTATIVE

Alex Kwader

SIGNATURE

3/31/86

DATE SIGNED

AUG 26 1988

229

AUG - 2 1988

00867

PAGE 3

previously recorded 5-28-86 AMENDED book 184 page 384

NOTICE OF REMOVAL OF UNDERGROUND STORAGE TANKS

THIS DOCUMENT WILL SERVE TO GIVE NOTICE OF THE PARTIAL OR COMPLETE REMOVAL OF THE UNDERGROUND STORAGE TANKS AT THE LOCATION STATED BELOW. THIS REMOVAL WILL BE REFLECTED IN THE LOCAL LAND RECORDS ONCE RECORDED BY THE TOWN/CITY CLERK.

PARTIAL REMOVAL X (NOT ALL TANKS REMOVED) OR COMPLETE REMOVAL _____ (ALL TANKS REMOVED FROM LOCATION)

IF THIS IS A PARTIAL REMOVAL WRITE THE NUMBER OF UNDERGROUND TANKS LEFT AT THIS LOCATION 2

FACILITY I.D. NO. 2575965 (FROM BOTTOM RIGHT CORNER OF ORIGINAL NOTIFICATION FORM)

LOCATION OF TANKS

NAME: PRESSBOARD PRODUCTS

STREET ADDRESS: P.O. Box 498 BRUDIES RD.

TOWN OR CITY: BRATTLEBORO | COUNTY: WINDHAM

STATE: VT | ZIP CODE: 05301 | AREA CODE: (802) | PHONE NUMBER: 257-0365

TANK OWNER

NAME: BOISE CASCADE CORP.

STREET ADDRESS: 1 JEFFERSON SQUARE

TOWN OR CITY: BOISE | COUNTY: ADA

STATE: ID | ZIP CODE: 83707 | AREA CODE: (208) | PHONE NUMBER: 384-6161

LAND OWNER

NAME: AS ABOVE

STREET ADDRESS:

TOWN OR CITY: | COUNTY:

STATE: | ZIP CODE: | AREA CODE: ( ) | PHONE NUMBER:

THE FOLLOWING UNDERGROUND STORAGE TANKS WERE REMOVED FROM THIS LOCATION:

TANK NO.	SIZE	PRODUCT STORED	DATE REMOVED
3	2,000 GAL	GASOLINE (INCL. ALCOHOL BLENDS)	6/2/88
4	1,000 "	" " " "	6/2/88
5	4,000 "	DIESEL	6/2/88
	OK JP 8-2-88		

SIGNATURE I CERTIFY UNDER PENALTY OF LAW THAT THE INFORMATION PROVIDED ON THIS FORM IS TRUE, ACCURATE AND COMPLETE TO THE BEST OF MY KNOWLEDGE AND BELIEF.

BOISE CASCADE CORP. PRESSBOARD PRODUCTS — Alex Kwader G.M.
PRINTED NAME OF TANK OWNER AND LAND OWNER

SIGNATURE OF TANK OWNER — DATE SIGNED

N/A — N/A
SIGNATURE OF LAND OWNER (IF DIFFERENT) — DATE SIGNED

VT DEPARTMENT OF ENVIROMENTAL CONSERVATION

UNDERGROUND STORAGE TANK PROGRAM

TANK PULL FORM

TODAYS DATE: 6/2/88

DATE OF REMOVAL: 6/2/88

INSPECTOR: Pat Roundstone

BUSINESS NAME: Bolar Canada

ADDRESS OF BUSINESS: Broadview Rd

OWNER OF TANKS: Bolar Canada

ADDRESS OF OWNER:

TANK#	PRODUCT	SIZE	CONDITION
1	gasoline no lead	1000	rusted
2	gas no lead	2500	good
3	diesel	4000	rusted
4			
5			
6			
7			
8			

REPLACEMENTS? no

RECEPTORS: SOILS GROUNDWATER SURFACE WATERS

SOIL TYPE: fine sand and gravel

CONTAMINATED SOILS: (YES NO) AMOUNT:

MOVED TO: back in hole

DEGREE OF CONTAMINATION: (PID READINGS) 0 3 0 PID (TIP) @ 1

MONITOR WELLS INSTALLED? (YES (NO)) HOW MANY?

FREE PHASE PRODUCT ENCOUNTERED? no

WHY IS TANK BEING REMOVED? AB

INITIAL PRIORITY: HIGH MEDIUM LOW [LOW/CLOSED]

SITE MAP ON BACK:

3/88

AUG 21 1987

Boise Cascade

Specialty Paperboard Division

Pressboard Products
P.O. Box 498
Brattleboro, Vermont 05301
802/257-0365

August 25, 1987

State of Vermont
Agency of Environmental Conservation
Department of Water Resources and Environmental Engineering
103 South Main Street
Waterbury, VT 05676

Attn: Susan Alexander
Assistant UST Co-ordinator

Dear Ms. Alexander:

We are enclosing a check for $100.00 to cover our four underground storage tanks. We are enclosing the Underground Storage Tank Permit forms, as requested.

If any other additional information is required, please advise.

Sincerely,

William A. Eroncig
Mill Engineer

WAE/e

Enclosures

Returned 9/29/87
① check incorrect
② 2 tanks contain #6
confirmation of use
③ Plan

REPORT ON THE INVESTIGATION OF SUBSURFACE PETROLEUM CONTAMINATION SPECIALTY PAPERBOARD BRATTLEBORO, VERMONT

July, 1990

Prepared for:

Specialty Paperboard
Brattleboro, Vermont

Prepared by:

Griffin International, Inc.
2B Dorset Lane
Williston, Vermont
(802) 879-8800

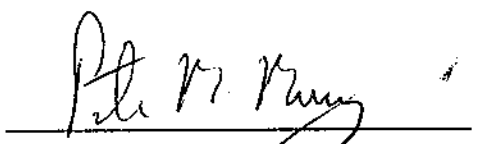

Peter M. Murray
Project Hydrogeologist

TABLE OF CONTENTS

1.0 INTRODUCTION Page 1

2.0 SITE BACKGROUND Page 1

2.1 Site Description
2.2 Site History

3.0 INVESTIGATIVE PROCEDURES Page 4

3.1 Monitoring Well Installation and Soil Sampling
3.2 Groundwater Flow Direction and Gradient Determination
3.3 Groundwater Sampling and Analysis

4.0 CONCLUSIONS Page 10

Figure 1. Geologic Cross Section
Figure 2. Treatment System Cross Sectional Diagram

5.0 RECOMMENDATIONS Page 12

APPENDIX A: Site Maps

APPENDIX B: Well Logs

APPENDIX C: Laboratory Results

1.0 INTRODUCTION

This report details the investigation of subsurface petroleum contamination at the Specialty Paperboard Mill, in Brattleboro, Vermont. The investigation was conducted by Griffin International, Inc. for Specialty Paperboard. The investigation was initially conducted to determine the extent of subsurface petroleum contamination in the vicinity of two underground #6 oil storage tanks at the Brattleboro facility. During the course of this investigation, the objectives were expanded to include the determination of the extent and possible sources of chlorinated compounds, BTEX and MTBE which have been detected in the groundwater.

2.0 SITE BACKGROUND

2.1 Site Description

The Specialty Paperboard Mill is located in Brattleboro, Vermont, on the west bank of the Connecticut River, approximately 2.25 miles north of the downtown business district (see Site Location Map, in Appendix A). The mill is situated approximately 320 feet west of the river on a broad terrrace which is normally 70 feet above river level. Land uses in the immediate vicinity of the mill consist of a mixture of industrial and commercial activities.

According to the Surficial Geologic Map of Vermont, the unconsolidated deposits beneath the mill consist of fluvial sands deposited in the Connecticut Valley Lake following the retreat of the continental glacier. The lake occupied what is now the Connecticut River Valley, and was formed by melt waters from the glacier. These melt waters carried a large sediment load which was deposited on the bottom of the lake in the form of a prograding delta. Once all the ice had melted, the land elevation began to rebound to its present level. As the lake level rose in relation to sea level, water flowing from the lake began to erode into the less resistant geologic formations, including the deltaic deposits near Brattleboro. Presently, the river channel is 70 feet below the lake bottom, in the vicinity of the paper mill.

This investigation has been conducted in response to a leak from one of two 25,000 gallon underground storage tanks which were used to store #6 oil for the mill's main boilers. The #6 oil has

contaminated these deltaic deposits in the vicinty of the tanks. The tanks were located on the east side of the plant building, near the door to the machine shop (see the Site Map in Appendix A for location of the tanks). Presently, there are two new underground tanks, used to store #6 oil, immediately southeast of the location of the leaking tank, which has since been removed. Both the tanks and the lines which transmit oil from the tanks, to the boilers, are continuously heated so that the viscous oil can flow through the pipes to the boilers.

2.2 Site History

On February 1st and 2nd, 1990, Specialty Paperboard excavated and removed two 25,000 gallon underground storage tanks (shown as "OLD TANKS" on the Site Map, in Appendix A). Upon removal of the tanks, a hole was noticed near the northern end of one of the tanks. At that time, it was determined that #6 six oil had been leaking from that hole into the surrounding soil. In response to this situation, Specialty Paper Board hired Soils Engineering, Inc. to drill soil borings in the vicinity of the old tanks to determine the extent of the soil contamination. Soils Engineering drilled a total of three soil borings on Febuary 15th and 16th. These borings are listed as MW-1, SB-1 and MW-2 on the Site Map.

MW-1 was installed near the leak in the one underground storage tank. The borehole for this well was advanced to a depth of approximately 72 feet below grade. Heavy petroleum contamination was detected in the soils retrieved from this borehole from a depth of 8 feet to a depth of 47 feet. SB-1 was drilled near the other end of the leaky tank. The borehole was advanced to a depth of 50 feet below grade. No petroleum contamination was detected in the soils retrieved from SB-1. MW-2 was drilled approximately 45 feet in the presumed downgradient direction of the leaky tank. There was no petroleum contamination detected in soils retrieved from MW-2 either. MW-1 and MW-2 are now monitoring wells. SB-1 was a soil boring which was backfilled at the completion of drilling.

From the information provided by these three boreholes, it was assumed that the highly viscous #6 oil had leaked from the heated tank and migrated downward through the soils to a depth of 47 feet. At that depth, it was assumed that the oil had lost enough

heat to make it too viscous to migrate any deeper. Since the heat source had been removed with the old tanks, it was assumed that the product would remain in the soils in a solid state, thereby resulting in the discontinuation of the migration of adsorbed contamination.

In response to this situation, the State of Vermont Department of Environmental Conservation sent a letter of notification to Specialty Paperboard on February 22nd, requiring that an additional assessment of the situation be conducted. Specifically, the DEC required that additional soil borings be drilled and an assessment be conducted to fully define the extent of the subsurface petroleum contamination and to develop plans to mitigate the contamination.

On May 3rd, Specialty Paperboard engaged Griffin International, Inc. to conduct this assessment. The original plan was to install one additional monitoring well and three additional soil borings. If significant concentrations of petroleum contamination were detected in the soil borings, Griffin was to install monitoring wells in the holes, as well. Once the wells were installed, Griffin was to collect and analyze samples from each monitoring well using EPA Methods 601, 602 and 418.1.

Drilling of these borings began on May 14th. The first hole drilled (MW-3 on the Site Map) was originally intended to be a soil boring, however, significant petroleum contamination was detected in the soils to a depth of 72 feet, requiring installation of a monitoring well in that hole. The second borehole (SB-2 on the Site Map) also contained significant amounts of contamination, but it was decided not to install a well in that hole. Soils retrieved from the third borehole, SB-3, contained no detectable petroleum contamination. Soils retrieved from the fourth borehole, MW-4, also contained no detectable petroleum contamination. A monitoring well was installed in this borehole as was originally planned.

Water samples were then collected from each of the four monitoring wells for laboratory analyses. The analyses indicated that the groundwater in the vicinity of the leaky tank contained chlorinated compounds, BTEX and MTBE, and total hydrocarbons. The data was presented to Specialty Paperboard on June 13th. At that point, Specialty Paperboard asked Griffin to resample the four monitoring wells on site, as well as three monitoring wells located on the northern end of their property, which were installed to monitor groundwater from the Windham Regional Solid Waste

Landfill. The landfill is adjacent to the Specialty Paperboard property.

3.0 INVESTIGATIVE PROCEDURES

3.1 Monitoring Well Installation and Soil Sampling

To more adequately define the extent of subsurface petroleum contamination, Griffin International drilled a total of four soil borings in the vicinity of the leaky underground #6 oil storage tank. The borings were drilled using a hollow stem auger drill rig with six inch inner diameter augers. Split spoon samples were collected from each borehole at regular intervals. Each sample was logged by the supervising hydrogeologist and screened for hydrocarbon vapors using a photoionization device. Soil characteritics and vapor concentrations are listed on the well logs in Appendix B.

Monitoring Well #3 (MW-3 on the Site Map) was installed to determine the eastward extent of the petroleum contamination. It was originally intended to be a soil boring with no well installed; however, heavy petroleum contamination in soils retrieved from this borehole necessitated installation of a monitoring well so that water samples could be retrieved for laboratory analysis. Soils retrieved from the borehole for this well consisted of mostly fine to coarse sand with a little silt. Thick, black petroleum contamination was detected in soils retrieved from a depth of 21.5 feet to 67 feet below grade. Hydrocarbon vapor concentrations in these soils ranged up to 38 ppm. The petroleum contamination apparently extends to the water table in this hole. The borehole was advanced to a depth of 80 feet below grade so that an appropriately constructed monitoring well could be installed. The well was constructed of 20 feet of 2 inch diameter, 0.010 inch slotted PVC well screen and 59 feet of well casing. A gravel pack was placed around the well screen to prevent silts from clogging the screen. A bentonite seal was installed above the gravel pack to prevent cross contamination of the groundwater from surface runoff. The well was completed with a four inch diameter road box which was grouted in place. The well log for MW-3 illustrates the construction details.

Soil Boring #2 (SB-2 on the Site Map) was drilled to a depth of 76 feet. Split spoon samples were retrieved from this hole in five foot

intervals. The split spoon samples retieved from this hole consisted of nearly horizontal stratigraphic sequences, each measuring approximately one foot thick. These stratigraphic sequences begin as coarse, well rounded, well sorted sand at the top and grade into fine, silty sand at the bottom. Thick, black petroleum contamination was observed in these samples beginning at a depth of 15 feet below grade and ending at 72 feet, approximately 4 feet below the water table. The contaminated soils were observed to be very warm to the touch with the warmest soil near the fifteen foot level. This heat is believed to be residual heat from the old tanks.

Near the top of the contaminated soil, the petroleum concentrations appeared to be thicker in the tops of the stratigraphic sequences, in the coarser sand, indicating that the petroleum migrates more freely through the coarser sands. Hydrocarbon vapors in these soils were measured up to 55 ppm. The borehole for SB-2 was backfilled with the drill cuttings and capped with a concrete plug.

Soil Boring #3 (SB-3 on the Site Map) was installed in a location which was assumed to be downgradient of MW-3. The borehole for SB-3 was extended to a depth of 72 feet. Split spoon samples were collected from this borehole at five and ten foot intervals. These samples also contained the same stratigraphic sequences as were observed in SB-2. The one foot sequences graded from coarse, well rounded, well sorted sand at the top to fine sand and silt at the bottom. No apparent petroleum contamination was observed in these soils.

Monitoring Well #4 (MW-4 on the Site Map) was installed as the assumed furthest downgradient well to the leaky tank. The borehole for this well was advanced to a depth of 85 feet. Split spoon samples were collected at five and ten foot intervals. These samples contained stratigraphic sequences similar to those found in SB-2 and SB-3. No apparent petroleum contamination was detected in these soils. The well was constructed of 25 feet of well screen and 58.5 feet of well casing. A gravel pack was installed around the screen and a bentonite seal was installed above the gravel pack. MW-4 was completed with a road box which was grouted in place.

3.2 Groundwater Flow Direction and Gradient Determination

The determination of groundwater flow direction and gradient is essential in determining both the paths and rates of migration of subsurface petroleum contamination. These determinations also help to identify any potential receptors of the contamination.

To determine both the groundwater gradient and the flow direction in the vicinity of the Specialty Paperboard Mill, the water table elevations in each well were measured relative to the tops of casings of each well. The depths to water in each well were then substracted from the surveyed elevations of the tops of casings to obtain water table elevations accross the site. The groundwater contour maps in Appendix A shows groundwater elevations, contours and flow directions. The Groundwater Contour Map for May 18th shows the groundwater flowing to the northeast at a 0.38% gradient. The Groundwater Contour Map for June 25th shows the groundwater flowing slightly more toward the north at a 0.33% gradient. The data for June 25th, 1990 suggests that the groundwater was flowing away from the Connecticut River towards the northwest at a 1.25% gradient. The flow direction in the vicinity of the old #6 oil tanks may be the result of a local area of higher water levels that extends away from the river.

The apparent direction of groundwater flow away from the river was not originally expected at the beginning of this investigation. Originally, we had assumed that the groundwater across the entire area flowed toward the river. There are many possible explanations for this occurance. To determine the exact explanation would require a lengthy and costly investigation which would serve little immediate use. The unexpected groundwater flow direction does present different problems than had been originally expected, however. Specifically the estimate of the most likely receptors of the subsurface petroleum contamination has changed. At the beginning of this investigation, we predicted that the Connecticut River would be the primary receptor of any dissolved and free phase petroleum which may have originated from the #6 oil in the unsaturated zone. However, available data indicates that the groundwater flow is to the northwest. In addition, previous subsurface investigations conducted for the Windham Regional Landfill, indicate that the Connecticut River is a loosing stream in the vicinity of the paper mill. Therefore, the potential receptor appears to be groundwater to the northwest of the paper mill.

Specifically, any water wells in that area may have the potential to collect contamination.

According to the Utilities Superintendant for the Town of Brattleboro, to his knowledge, there are only three active water wells in the immediate vicinity of the mill other than the mill's two supply wells. These wells are located at the Pepsi Bottling Plant, the Quality Inn Hotel and the Steak Out Restaurant, all three of which are located along Route 5 approximately 2,000 to 3,000 feet from the mill. At this time, there is insufficient data available to determine if these wells are receptors. All other homes and businesses in the immediate area are believed to be supplied by the Brattleboro municipal water system.

In addition to these wells, the Town has a series of backup supply wells located at the confluence of the West River and the Connecticut River, approximately 1.5 miles south of the mill. It is unlikely that contaminated groundwater could flow from the paper mill to these wells, due to the large distance it would have to travel.

The Town of Brattleboro uses a resevoir on the extreme western edge of the town as its primary water source. It is not likely that this resevoir could be affected by the petroleum contamination at the paper mill.

3.3 Groundwater Sampling and Analysis

On May 18th, 1990, Griffin collected samples of the groundwater from each of the four monitoring wells in the vicinity of the old tanks for laboratory analysis. These samples were analyzed using EPA Methods 601, 602 and 418.1. Results of the analyses can be found in Appendix C.

EPA Method 601 is used to quantify the concentrations of twenty-nine halocarbons, or chlorinated compounds. These compounds are not typically found in petroleum products; however, it is standard procedure for the Vermont DEC to require this analytical method to be run for water samples from a site with subsurface petroleum contamination. The lab results indicate that there were low concentrations of purgeable halocarbons in the groundwater in the vicinity of the old #6 oil tanks on May 18th. The Purgeable →?

large area of contamination centered near MW-2. The total concentrations of the various compounds listed in the lab results ranged from 21 ppb to 75 ppb on May 18th.

EPA Method 602 is used to quantify the concentrations of purgeable aromatic compounds in water. These compounds include benzene, ethylbenzene, toluene, xylene and MTBE. These compounds are all typically found in gasoline. Benzene, toluene, ethylbenzene and xylene may be present in #6 oil in low concentrations but it is unlikely that MTBE would be present. The lab results indicate that two of the four monitoring wells did contain purgeable aromatics on May 18th. MW-4 contained 1.78 ppb toluene. MW-3 contained a total of 387 ppb total aromatics, including 16.3 ppb MTBE which is a relatively new additive to gasoline. This data indicates that the groundwater contamination in the vicinity of the old #6 oil tanks may be at least in part the result of a release of gasoline to the subsurface.

EPA Method 418.1 is used to quantify the concentrations of all hydrocarbons, natural or manmade, in water. These compounds include all petroleum hydrocarbons, some chlorinated compounds and any other naturally occuring hydrocarbons such as methane. The lab results indicate that the groundwater in the vicinity of the old #6 oil tanks contained significant concentrations of hydrocarbons on May 18th. The Total Hydrocarbons in Groundwater Map, in Appendix A, illustrates the contamination plume which was centered in the vicinity of MW-3 on May 18th. The concentrations of petroleum hydrocarbons in these wells are typical of levels found in groundwater which is in contact with free petroleum product.

These analytical results were presented to Specialty Paperboard on June 13th, at which time, they requested that Griffin resample the four, on site, monitoring wells as well as three monitoring wells on the northern end of their property. These three wells were previously installed as part of the groundwater monitoring program for the adjacent landfill. Water samples from these wells were analyzed to determine the possibility that the chlorinated compounds, which were detected in the four monitoring wells near the old tanks, were originating from the landfill. In addition to these three wells, Specialty Paperboard also requested that Griffin sample one of the two drilled wells that supply the mill with cooling and process water during the summer months.

The second round of water samples was collected on June 25th.

Groundwater samples were collected from six monitoring wells, MW 1, MW-2, MW-3, MW-5, MW-6 and MW-7, and one of the two supply wells for the paper mill. A sample was not collected from MW-3 due to the presence of free floating petroleum. Analytical results, which can be found in Appendix C, indicate that there were still low concentrations of purgeable halocarbons (chlorinated compounds) in the vicinity of the old #6 oil tanks on June 25th. MW-1, MW-2 and MW-4 all contained chlorinated compounds on that date. These concentrations are similar to the concentrations detected in the groundwater on May 18th. Additionally, there were chlorinated compounds present in two of the three monitoring wells which were installed to monitor groundwater from the Whindam Landfill. MW-6 contained a total of 168.85 ppb of chlorinated compounds while MW-7 contained a total of 1.37 ppb. MW-5, which is also a monitoring well for the landfill, contained no halocarbons on June 25th. Water sampled from one of the two supply wells for the mill contained no detectable chlorinated compounds on that date.

The three landfill wells, which were sampled on June 25th, are sampled once a year by the Windham Regional Solid Waste District as part of its compliance program required by the State of Vermont Solid Waste Management Division. The most recent sampling date for that program was September 22, 1989. Analytical results for samples collected from these wells on that date indicate that groundwater in MW-5 contained a total of 19 ppb chlorinated compounds while MW-6 contained a total of 68 ppb. The chlorinated compounds detected in these wells on that date are consistant with the compounds detected in the samples collected on June 25th from these wells. MW-7 contained no detectable chlorinated compounds on that date.

In addition to being analyzed for chlorinated compounds, the water samples collected on June 25th were also analyzed for BTEX and MTBE, using EPA Method 602, and for total hydrocarbons, using EPA Method 418.1. Results of these analyses indicate that MW-6 contained 11.80 ppb benzene and 1.84 ppb toluene. Additionally, MW-7 contained 61 pprn total hydrocarbons. All other wells sampled on that date contained no detectable levels of BTEX, MTBE, or total hydrocarbons. The lack of hydrocarbons in the groundwater near the old tanks on June 25th contrasts with the presense of significant concentrations on the sampling date, May 18th.

Possible sources of these chlorinated compounds could include the landfill, industrial plants in the vicinity of the paper mill or waste disposed of in the past along the river bank. A review of aerial photographs of the area and a visual inspection of the site uncovered no evidence that dumping of contaminants in this area has occured in the past. The BTEX and MTBE which was detected in the groundwater near the old tanks may have originated from an underground gasoline storage tank which was removed from the vicinity of the new #6 oil tanks approximately three years ago. Information regarding this tank is limited. It is possible that this tank may have been leaking or that overfills resulted in inadvertant spills which may account for the presence of these compounds in the groundwater. The Specialty Paperboard Mill does not currently use chlorinated compounds in its manufacturing processes, however, prior to 1988, small amounts were used in various maintenance procedures. It is possible that inadvertant releases of these compounds may have resulted in the presence of subsurface chlorinated contamination.

4.0 CONCLUSIONS

Based on the above observations made during the initial subsurface investigation, Griffin International has reached the following conclusions regarding subsurface petroleum and halocarbon contamination at Specialty Paperboard:

1. There was a release of #6 heating oil to the subsurface, from a leak in one of the two underground storage tanks. The amount and duration of the release have not been determined. The release has resulted in contamination of soils in the vicinity of the tank. Most of the contamination is contained in the unsaturated zone and extends approximately 70 feet to the water table in some locations. Some of the contamination is presently floating on the water table and over time, the amount of floating product could increase. It is assumed that the leaky tank was the only source of the #6 oil contamination. That source was removed in February, 1990. The adsorbed contamination is periodically providing a source of dissolved hydrocarbon contamination in the groundwater. As precipitation percolates through the adsorbed contamination and, as groundwater comes in contact with it, hydrocarbons slowly become liberated into the dissolved phase resulting in

2. In addition to #6 oil contamination, there are also low concentrations of chlorinated compounds and compounds typically found in gasoline. These compounds have been found in the groundwater, both in the vicinity of the old #6 oil tanks and in two of the three landfill monitoring wells. Their source(s) have not yet been determined.

3. The soils in the area of concern are of deltaic origin and consist of one foot thick stratigraphic sequences. The sequences consist of fine, silty sand near the bottom of each sequence and grade upward to coarser, well rounded, well sorted sand. The finer, silty sand likely has a lower permeability than the coarser sand.

4. Although our data are incomplete, we are concluding that the bedding planes, along which these stratigraphic sequences were deposited, are dipping, slightly, to the south, due to the general nature of deltaic deposits.

5. As the petroleum flowed into the surrounding soils, it tended to follow these bedding planes horizontally in the dip direction, as well as vertically. The horizontal migration has resulted in contamination of soils in the vicinity of SB-2. It also has resulted in the lack of soil contamination in MW-1 below a depth of 47 feet. Figure 1 illustrates these subsurface conditions.

6. Some of the subsurface #6 oil contamination has reached the water table. In areas where the contamination has reached the groundwater, there is free floating product and dissolved hydrocarbons.

7. The water table beneath the mill is at a depth of approximately 70 feet. On the two separate dates that groundwater measurements were taken, the data indicates that the groundwater was flowing toward the northeast in the vicinity of the #6 oil contamination. This appears to be a local phenomenon, however, as the overall water table measurements indicate that groundwater in the flows to the northwest. Because the water level in the river is two feet above the water table beneath the mill, it is likely that the river was loosing water to the aquifer at the time that the measurements were taken.

Figure 1.

GEOLOGIC CROSS SECTION
May, 1990

PROJECT: SPECIALTY PAPER BOARD
LOCATION: BRATTLEBORO, VERMONT

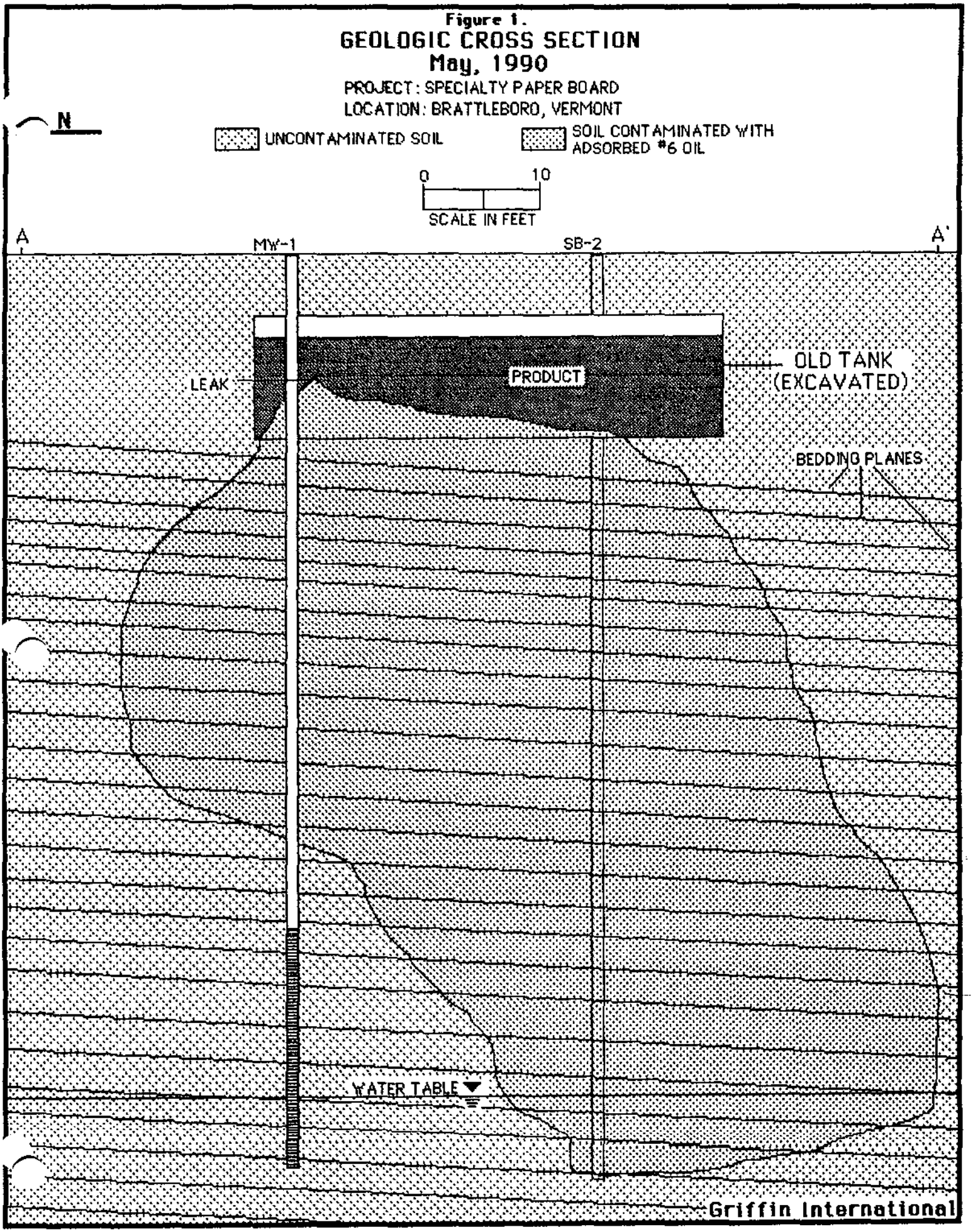

8. We have identified three possible off site receptors of the subsurface petroleum contamination. They are the water supply wells for the Steak Out Restaurant, the Quality Inn Hotel and the Pepsi Bottling Plant. Additionally, there are two on site supply well used for process water for mill operations. Due to the limited data at this time, it can not be determined which, if any, of these wells could be actual receptors. Because all other buildings in the area are assumed to be supplied by the municipal water system, it is unlikely that they will be impacted by the contamination, however, it is possible that other active water wells do exist in the area that the Brattleboro Utilities Superintendant is not aware of.

5.0 RECOMMENDATIONS

Griffin International presents the following recommendations for continued monitoring and remediation of subsurface contamination at Specialty Paperboard:

1. Due to the potential liability presented by the existance of such a large amount of petroleum product in the subsurface, it would be in the best interest of Specialty Paperboard to attempt remediation of the contamination. Griffin International has identified three possible remedial options for this site. They are 1) excavation of the contaminated soils, 2) pumping the contamination from the ground via a double pump or total fluid recovery system, 3) applying bioremediation to the site. Before an option is chosen, we recommend that thorough feasability studies be conducted for each method.

Excavation of the contaminated soils would involve digging an approximately 70 foot deep by 40 foot wide hole directly adjacent to the mill building. This method would require significant engineering design to minimize disruptions of mill operations. While this method would remove a large portion of the contamination, it would likely not account for all of it. Excavation of such a large hole would disrupt mill operations in the vicinity of the machine shop and could cause damage to the building and upset machine settings. Additionally, provisions would have to be made for proper disposal of the soils.

Removal of the contamination via a drilled recovery well and a double pump or total fluid recovery system, two standard techniques for remediating lighter end petroleum products, would likely be difficult, if not impossible, in this situation. The primary obstacle to the effectiveness of these remediation techniques is that they are primarily used in situations where the bulk of the subsurface petroleum contamination is in the free floating phase. At Specialty Paperboard, the bulk of the contamination is contained in the unsaturated zone. To pump it from the subsurface would require waiting for it to slowly migrate to the water table and then, to the recovery well. Additionally, any floating contamination would be difficult to pump back to the surface due to the high viscosity of #6 oil.

A bioremediation system would consist of a drilled groundwater pumping well, an above ground bio-treatment sytem and a nutrient and dissolved oxygen recharge gallery. This system would pump contaminated water from a location immediately downgradient of the contamination plume. The water would be pumped from the well to an above ground bio-treatment system. The bio-treatment system would consists of a fixed-film bioreactor and a nutrient feed system. The contaminated groundwater flow past the fixed film bioreactor which would result in a significant decrease in dissolved contamination levels. Once the water flows past the bioreactor it is sent to the nutrient feed system which adds dissolved oxygen, bacteria and nutrients to the water. The water is then reintroduced to the subsurface via a recharge gallery and one or two injection wells. The recharge of nutrient rich water into the soil matrix will stimulate the biological activity in the subsurface, effectively converting the subsurface into a large bioreactor system. Additionally, the flushing action of the recharge drives the more water soluable contaminants from the adsorbed phase to the dissolved phase which will then be captured by the recovery well and pumped through the above ground bioreactor for bioreaction. This approach could greatly reduce the time required for remediation when compared to a double pump or total fluid recovery system. The two disadvantages which should be considered with this technique are the amount of monitoring which would be required to assure the effectiveness of the process and the difficulties in adequately distributing the nutrients throughout the contamination plume.

Figure 2.

PROPOSED SUBSURFACE TREATMENT SYSTEM
CROSS SECTIONAL DIAGRAM

SPECIALTY PAPERBOARD
BRATTLEBORO, VERMONT

SCALE: 1" = 20'

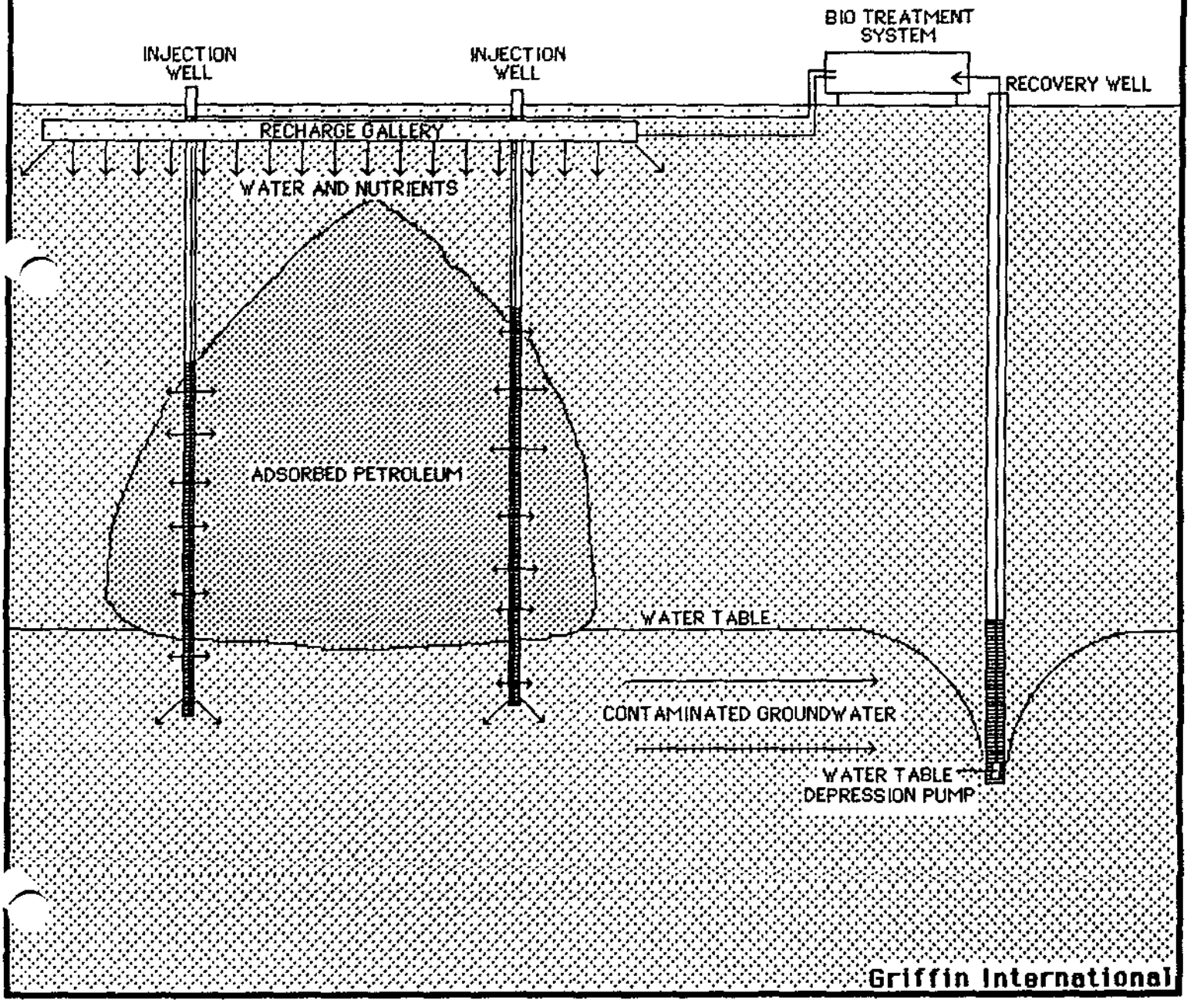

2. Prior to remediation, it is recommended that the monitoring wells be sampled again for analysis using EPA Method 624. This method tests for the same compounds that Methods 601 and 602 test for but it uses a mass spec confirmation which tends to be more precise.

3. It is recommended that additional downgradient monitoring wells be installed to determine the downgradient extent of the groundwater contamination and to more adequately define groundwater gradient and flow direction.

4. To verify that the Connecticut River is a loosing stream and that groundwater in the vicinity of the mill flows toward the northwest, we recommend that all water levels across the site be resurveyed.

APPENDIX A

Site Maps

SITE LOCATION MAP

PROJECT : SPECIALTY PAPERBOARD
LOCATION : BRATTLEBORO, VERMONT

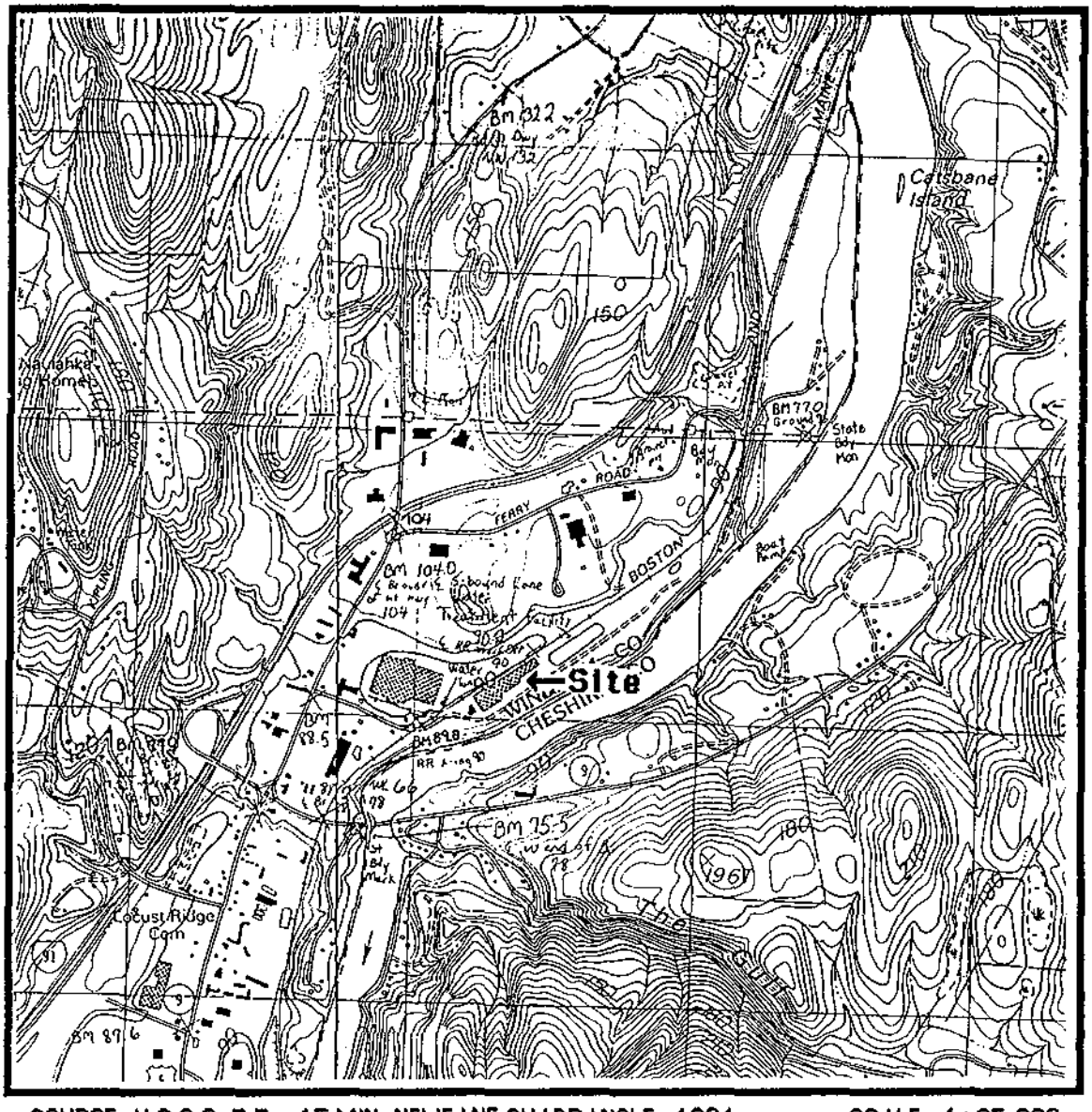

SOURCE : U.S.G.S. 7.5 x 15 MIN. NEWFANE QUADRANGLE , 1984 SCALE 1 : 25,000

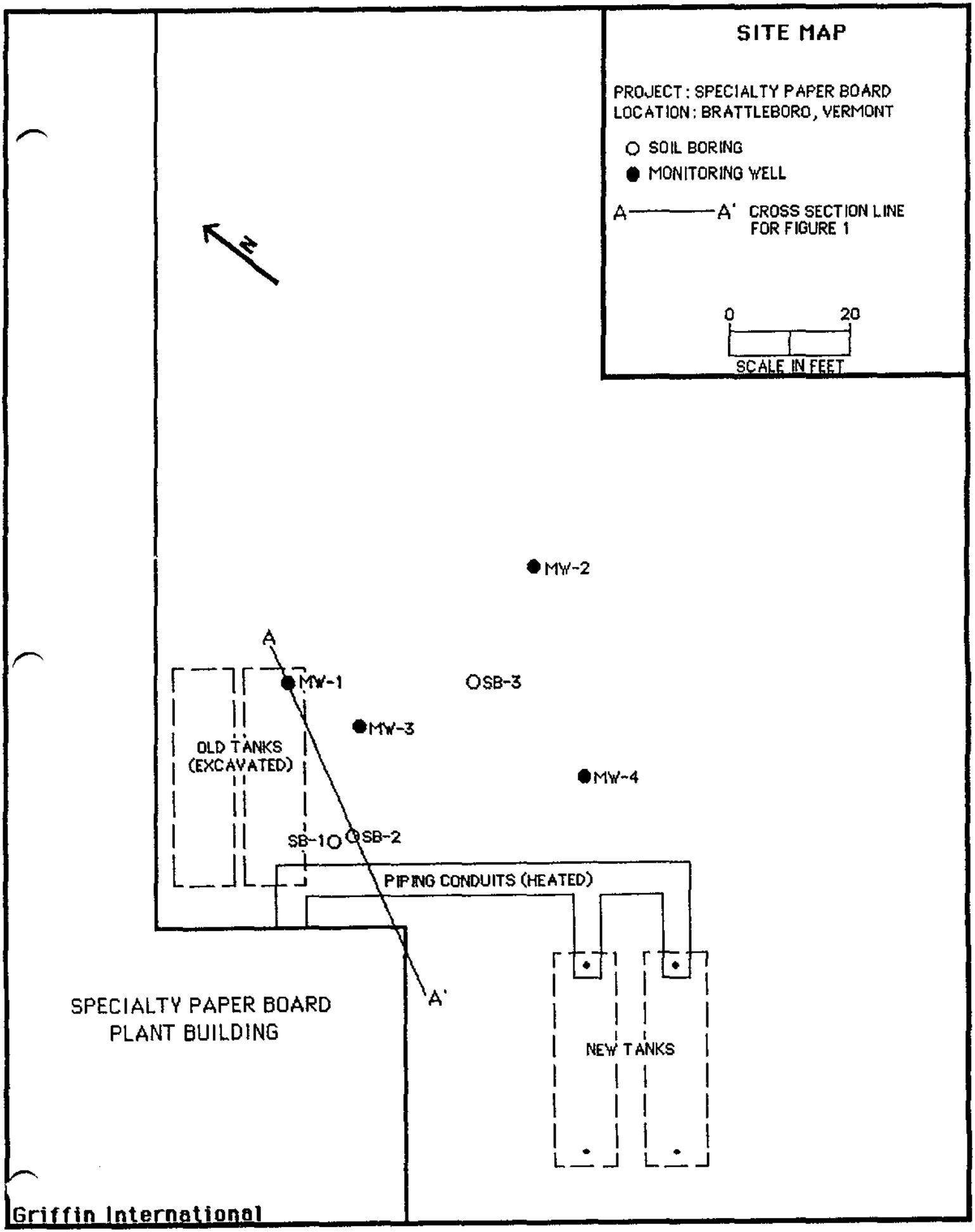
SITE MAP
PROJECT: SPECIALTY PAPER BOARD
LOCATION: BRATTLEBORO, VERMONT
SOIL BORING
MONITORING WELL
A——A' CROSS SECTION LINE FOR FIGURE 1
0
20
SCALE IN FEET
N
MW-2
A
MW-1
SB-3
MW-3
OLD TANKS (EXCAVATED)
MW-4
SB-1
SB-2
PIPING CONDUITS (HEATED)
A'
SPECIALTY PAPER BOARD PLANT BUILDING
NEW TANKS
Griffin International

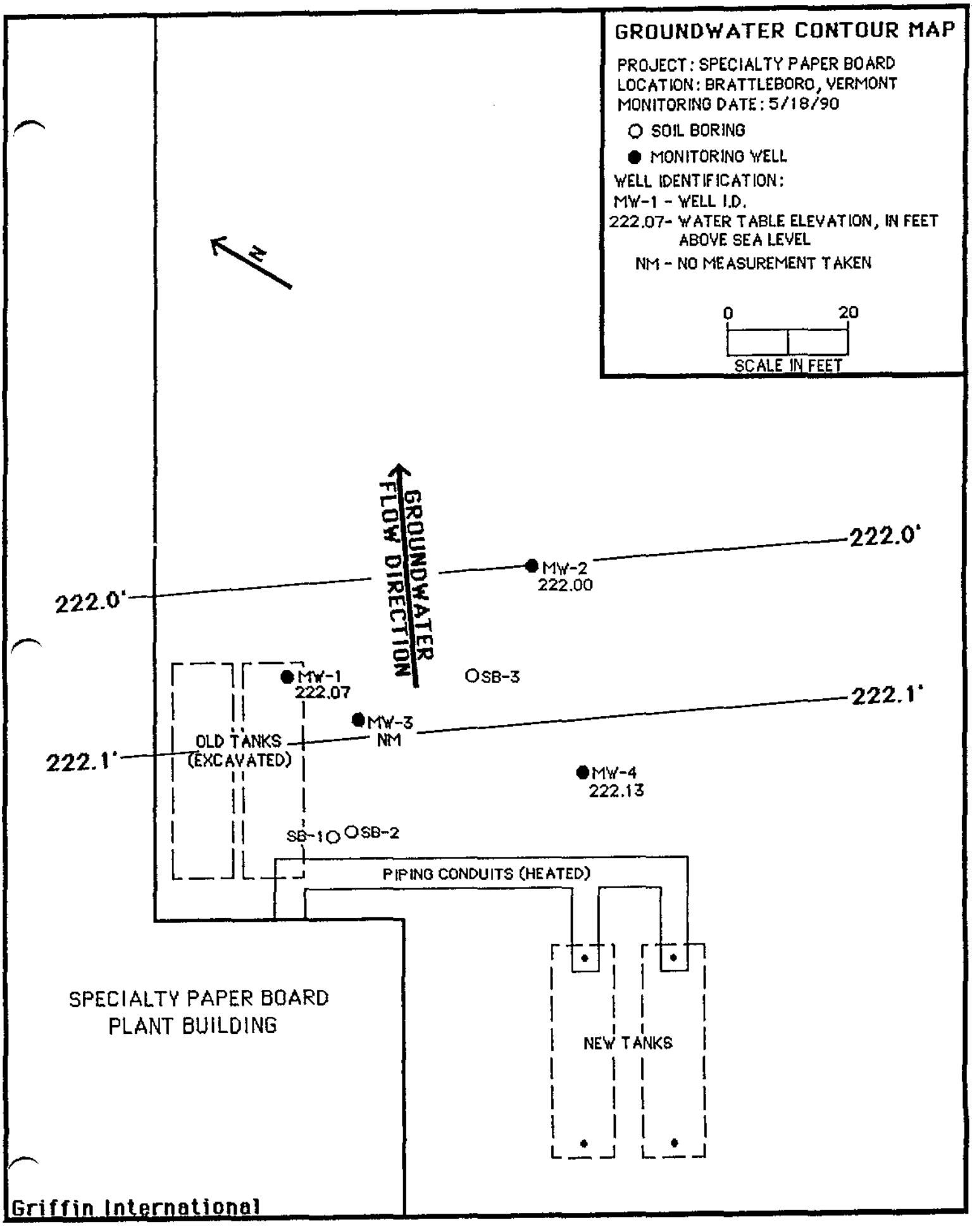
GROUNDWATER CONTOUR MAP
PROJECT: SPECIALTY PAPER BOARD
LOCATION: BRATTLEBORO, VERMONT
MONITORING DATE: 5/18/90
SOIL BORING
MONITORING WELL
WELL IDENTIFICATION:
MW-1 - WELL I.D.
222.07- WATER TABLE ELEVATION, IN FEET ABOVE SEA LEVEL
NM - NO MEASUREMENT TAKEN
0
20
SCALE IN FEET
N
GROUNDWATER FLOW DIRECTION
222.0'
222.0'
MW-2
222.00
MW-1
222.07
SB-3
222.1'
222.1'
MW-3
NM
OLD TANKS (EXCAVATED)
MW-4
222.13
SB-1
SB-2
PIPING CONDUITS (HEATED)
SPECIALTY PAPER BOARD PLANT BUILDING
NEW TANKS
Griffin International

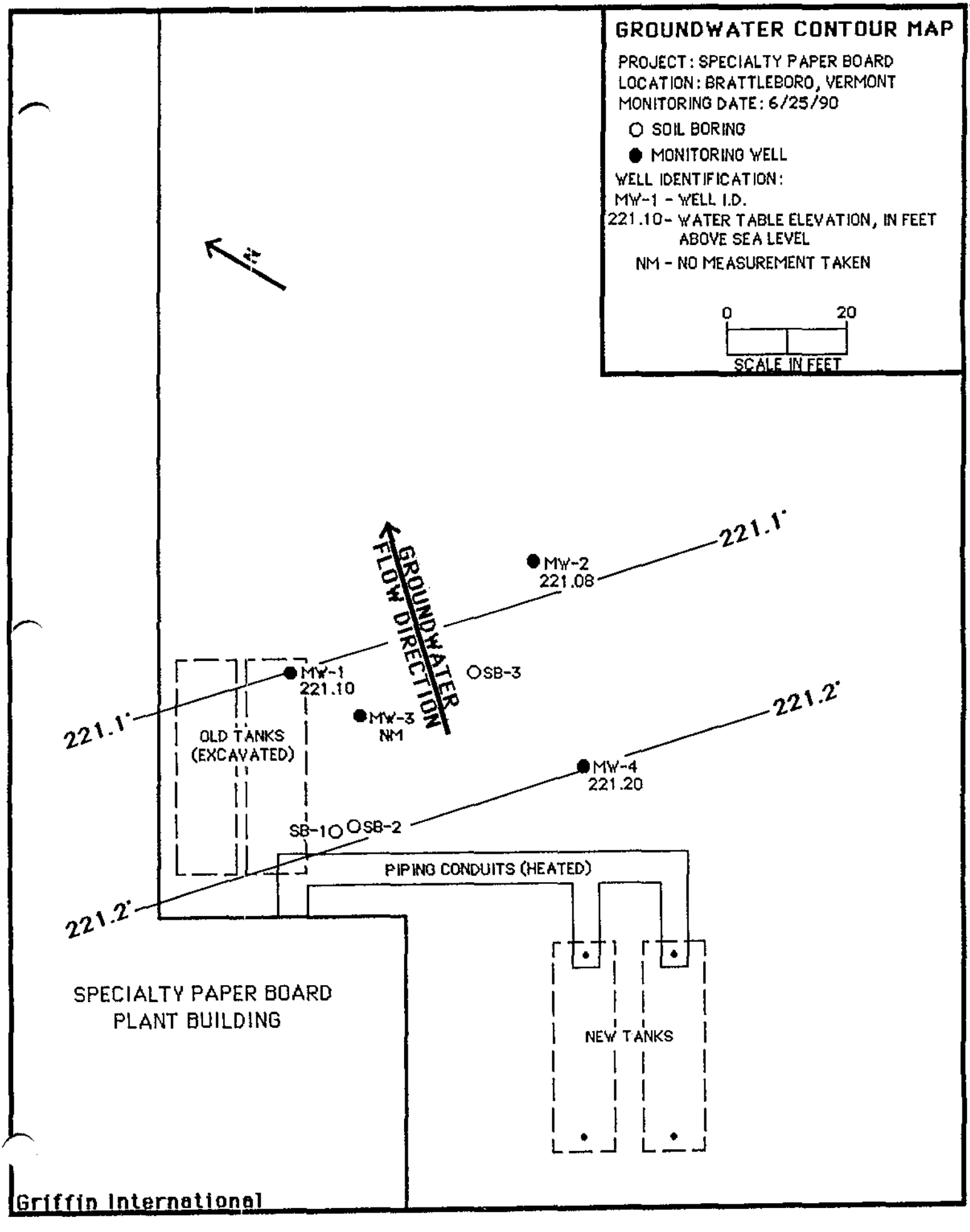
GROUNDWATER CONTOUR MAP
PROJECT: SPECIALTY PAPER BOARD
LOCATION: BRATTLEBORO, VERMONT
MONITORING DATE: 6/25/90
O SOIL BORING
● MONITORING WELL
WELL IDENTIFICATION:
MW-1 - WELL I.D.
221.10- WATER TABLE ELEVATION, IN FEET ABOVE SEA LEVEL
NM - NO MEASUREMENT TAKEN
0
20
SCALE IN FEET
GROUNDWATER FLOW DIRECTION
MW-2
221.08
221.1'
MW-1
221.10
SB-3
MW-3
NM
221.1'
OLD TANKS
(EXCAVATED)
MW-4
221.20
221.2'
SB-1
SB-2
221.2'
PIPING CONDUITS (HEATED)
SPECIALTY PAPER BOARD
PLANT BUILDING
NEW TANKS
Griffin International

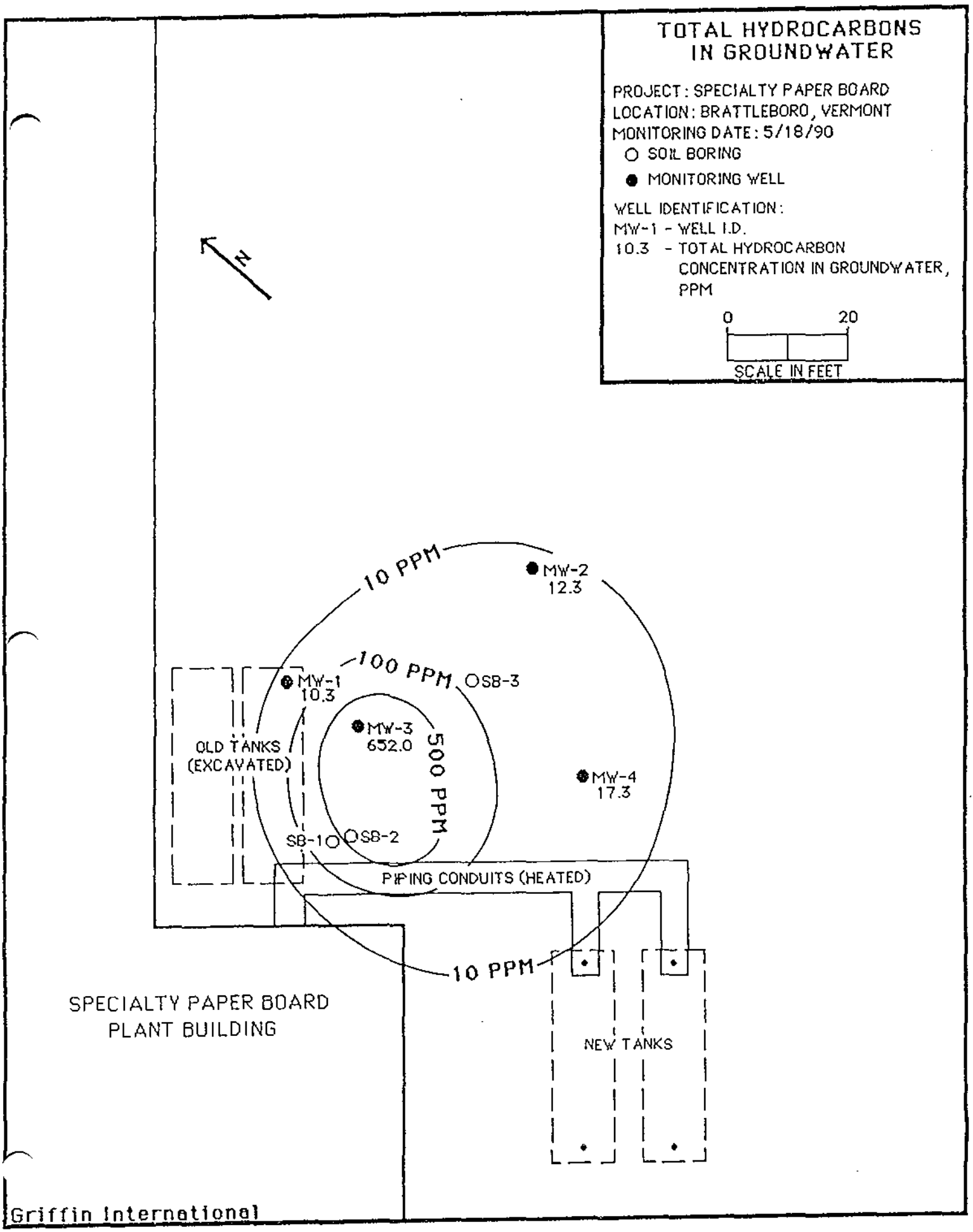
TOTAL HYDROCARBONS
IN GROUNDWATER
PROJECT: SPECIALTY PAPER BOARD
LOCATION: BRATTLEBORO, VERMONT
MONITORING DATE: 5/18/90
O SOIL BORING
● MONITORING WELL
WELL IDENTIFICATION:
MW-1 - WELL I.D.
10.3 - TOTAL HYDROCARBON CONCENTRATION IN GROUNDWATER, PPM
0
20
SCALE IN FEET
N
10 PPM
MW-2
12.3
100 PPM
SB-3
MW-1
10.3
MW-3
652.0
500 PPM
OLD TANKS
(EXCAVATED)
MW-4
17.3
SB-1
SB-2
PIPING CONDUITS (HEATED)
10 PPM
SPECIALTY PAPER BOARD
PLANT BUILDING
NEW TANKS
Griffin International

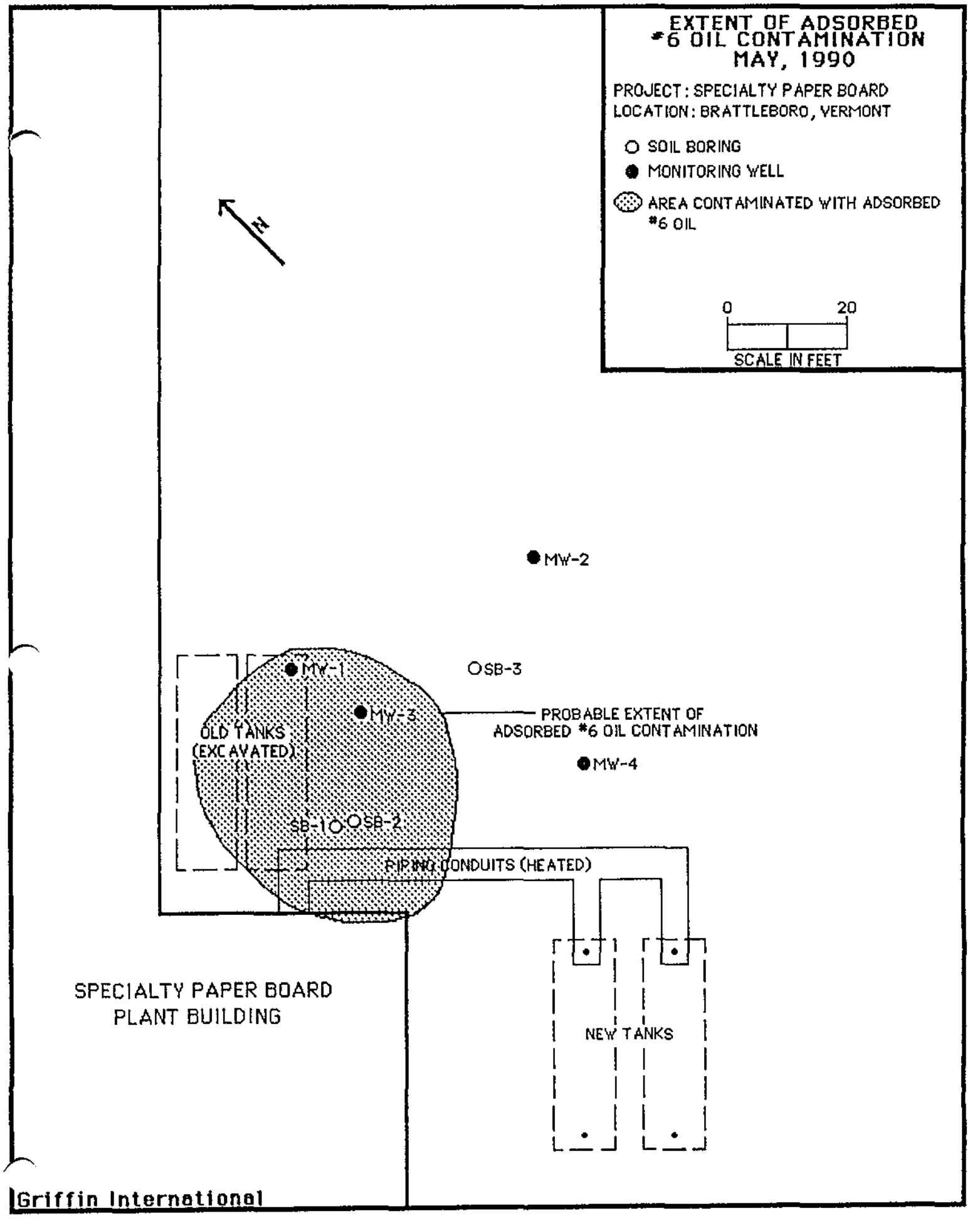
EXTENT OF ADSORBED #6 OIL CONTAMINATION MAY, 1990
PROJECT: SPECIALTY PAPER BOARD
LOCATION: BRATTLEBORO, VERMONT
SOIL BORING
MONITORING WELL
AREA CONTAMINATED WITH ADSORBED #6 OIL
0
20
SCALE IN FEET
N
MW-2
MW-1
SB-3
MW-3
PROBABLE EXTENT OF ADSORBED #6 OIL CONTAMINATION
OLD TANKS (EXCAVATED)
MW-4
SB-1
SB-2
PIPING CONDUITS (HEATED)
SPECIALTY PAPER BOARD PLANT BUILDING
NEW TANKS
Griffin International

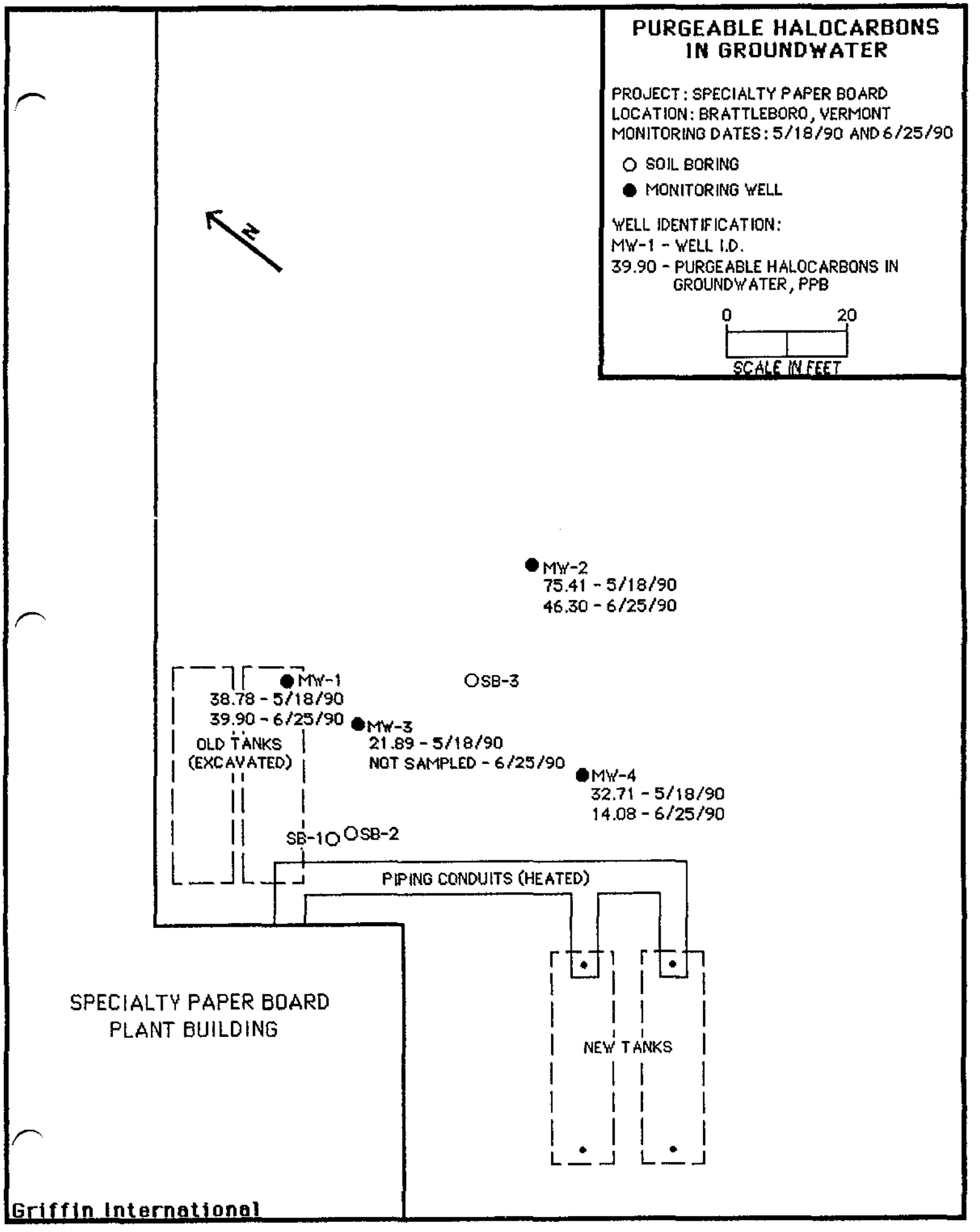
PURGEABLE HALOCARBONS IN GROUNDWATER
PROJECT: SPECIALTY PAPER BOARD
LOCATION: BRATTLEBORO, VERMONT
MONITORING DATES: 5/18/90 AND 6/25/90
SOIL BORING
MONITORING WELL
WELL IDENTIFICATION:
MW-1 - WELL I.D.
39.90 - PURGEABLE HALOCARBONS IN GROUNDWATER, PPB
0
20
SCALE IN FEET
N
MW-2
75.41 - 5/18/90
46.30 - 6/25/90
MW-1
38.78 - 5/18/90
39.90 - 6/25/90
OLD TANKS (EXCAVATED)
SB-3
MW-3
21.89 - 5/18/90
NOT SAMPLED - 6/25/90
MW-4
32.71 - 5/18/90
14.08 - 6/25/90
SB-1
SB-2
PIPING CONDUITS (HEATED)
SPECIALTY PAPER BOARD
PLANT BUILDING
NEW TANKS
Griffin International

APPENDIX B

Well Logs

PROJECT SPECIALTY PAPERBOARD

LOCATION BRATTLEBORO, VERMONT

DATE DRILLED 5/14/90 TOTAL DEPTH OF HOLE 80'

METER 6"

SCREEN DIA. 2" LENGTH 20' SLOT SIZE .010"

CASING DIA. 2" LENGTH 59' TYPE PVC

DRILLING CO. EAST COAST DRILLING METHOD HOLLOW STEM AUGER

DRILLER DAVE LOG BY P. MURRAY

WELL NUMBER MW-3

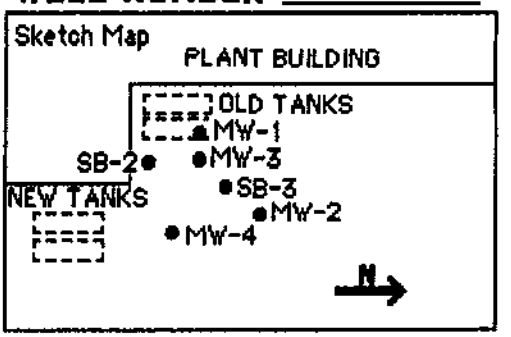

DEPTH IN FEET	WELL CONSTRUCTION	NOTES	BLOWS PER 6" OF SPOON	DESCRIPTION / SOIL CLASSIFICATION (COLOR, TEXTURE, STRUCTURES)
0		ROAD BOX		
2		CAP		Fine to medium SAND, fine to coarse GRAVEL, some silt
4		CONCRETE		
6				Fine brown silty SAND
8				NO APPARENT PETROLEUM CONTAMINATION
10			4,5,7,9	
12				Fine SAND, some silt, few cobbles
14				NO APPARENT PETROLEUM CONTAMINATION
16			6,17,19,22	
18		WELL CASING		Fine to medium SAND, little silt
20			9,3,17,24	SLIGHT PETROLEUM ODOR 1 PPM
22				THICK, BLACK PETROLEUM CONTAMINATION BEGINNING AT 21.5'
24				
26		NATIVE BACKFILL	15,15,16,25	20 PPM
28				Fine to medium SAND, little silt loose, warm asphalt consistancy
30			10,12,13,18	32 PPM
32				
34				
36			20,18,25,30	16 PPM
38				
40			7,15,17,21	21 PPM
42				
44				
46			16,24,17,20	20 PPM
48				THICK, BLACK PETROLEUM CONTAMINATION
50			14,25,24,28	15 PPM
52				

Griffin International

PROJECT SPECIALTY PAPERBOARD

LOCATION BRATTLEBORO, VERMONT

DATE DRILLED 5/14/90 TOTAL DEPTH OF HOLE 80'

DIAMETER 6"

SCREEN DIA. 2" LENGTH 20' SLOT SIZE .010"

CASING DIA. 2" LENGTH 59' TYPE PVC

DRILLING CO. EAST COAST DRILLING METHOD HOLLOW STEM AUGER

DRILLER DAVE LOG BY P. MURRAY

WELL NUMBER MW-3 CONT.

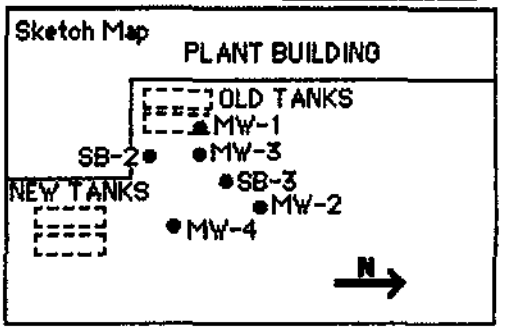

DEPTH IN FEET	WELL CONSTRUCTION	NOTES	BLOWS PER 6" OF SPOON	DESCRIPTION / SOIL CLASSIFICATION (COLOR, TEXTURE, STRUCTURES)
54		BENTONITE	15,22,18,26	Brown, fine to coarse SAND, some fine gravel
56				22 PPM
58		WELL CASING		HEAVY, BLACK PETROLEUM CONTAMINATION
60			23,30,31,35	28 PPM
62				
64				38 PPM
66		GRAVEL PACK	20,19,23,29	WATER TABLE ▼
68				3 PPM
70		WELL SCREEN	20,20,23,27	DISTICT LINE BETWEEN HEAVY BLACK PETROLEUM CONTAMINATION AND RELATIVELY CLEAN SOIL AT WATER TABLE IN 65' - 67' SPLIT SPOON SAMPLE
72				
74				
76				Wet, brown, fine to coarse SAND, some fine gravel
78				1 PPM
80		BOTTOM CAP		BASE OF EXPLORATION AT 80'
82				
84				
86				
88				
90				
92				
94				
96				
98				
100				
102				
104				
106				

Griffin International

PROJECT SPECIALTY PAPERBOARD

LOCATION BRATTLEBORO, VERMONT

DATE DRILLED 5/15/90 TOTAL DEPTH OF HOLE 72'

METER 6"

SCREEN DIA. NA LENGTH NA SLOT SIZE NA

CASING DIA. NA LENGTH NA TYPE NA

DRILLING CO. EAST COAST DRILLING METHOD HOLLOW STEM AUGER

DRILLER DAVE LOG BY P. MURRAY

WELL NUMBER SB-2

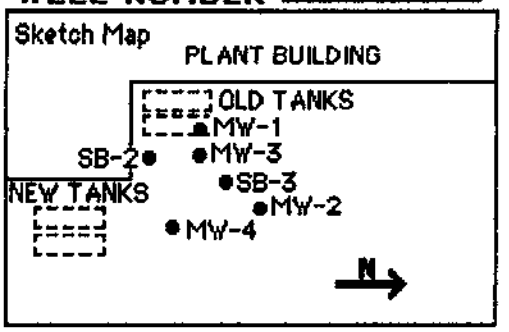

DEPTH IN FEET	WELL CONSTRUCTION	NOTES	BLOWS PER 6" OF SPOON	DESCRIPTION / SOIL CLASSIFICATION (COLOR, TEXTURE, STRUCTURES)
0				
2		CONCRETE		Light brown, fine SAND, some silt
4				
6				
8				
10				
12				0.5 PPM
14			10,13,15,19	Highly contaminated, black, oily, medium to coarse SAND, very warm to the touch
16				
18		NATIVE BACKFILL		9 PPM
20	NO WELL SET		15,19,23,27	Horizontal lamination, alternating between fine, silty SAND and medium to coarse SAND with some fine gravel. Petroleum product more prevalent in the coarser laminae.
22				
24				
26			13,21,26,30	18 PPM
28				
30			19,40,32,36	25 PPM
32				
34				
36			19,22,24,28	35 PPM
38				Petroleum product almost dripping from soil, very warm to the touch.
40			18,23,34,37	40 PPM
42				
44				
46			27,25,28,32	30 PPM
48				
50				38 PPM
52			16,26,23,27	

Griffin International

PROJECT SPECIALTY PAPERBOARD

LOCATION BRATTLEBORO, VERMONT

DATE DRILLED 5/15/90 TOTAL DEPTH OF HOLE 72'

DIAMETER 6"

SCREEN DIA. NA LENGTH NA SLOT SIZE NA

CASING DIA. NA LENGTH NA TYPE NA

DRILLING CO. EAST COAST DRILLING METHOD HOLLOW STEM AUGER

DRILLER DAVE LOG BY P. MURRAY

WELL NUMBER SB-2 CONT.

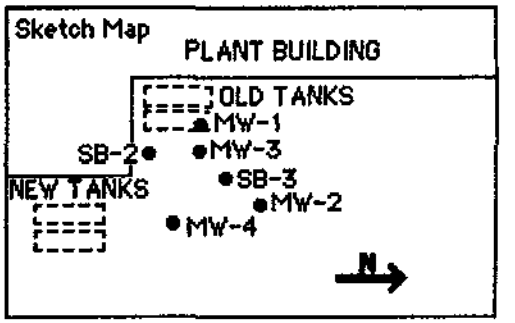

DEPTH IN FEET	WELL CONSTRUCTION	NOTES	BLOWS PER 6" OF SPOON	DESCRIPTION / SOIL CLASSIFICATION (COLOR, TEXTURE, STRUCTURES)
54			24,24,26,29	55 PPM
56				Alternating layers of fine to coarse SAND
58				HEAVY, BLACK PETROLEUM CONTAMINATION
60			20,22,33,36	39 PPM
62		NATIVE BACKFILL		
64			20,25.29,34	35 PPM
66				
68				30 PPM
70			13,20,32,52	DISTINCT LINE BETWEEN BLACK, PETROLEUM CONTAMINATED SOIL AND RELATIVELY CLEAN SOIL NEAR BOTTOM OF 70' TO 72' SPLIT SPOON SAMPLE
72				
74			14,27,25,31	Clean, wet, fine to coarse SAND, some silt
76				8 PPM
78				BASE OF EXPLORTATION AT 76'
80				
82				
84				
86				
88				
90				
92				
94				
96				
98				
100				
102				
104				
106				

Griffin International

PROJECT SPECIALTY PAPERBOARD

LOCATION BRATTLEBORO, VERMONT

DATE DRILLED 5/15/90 TOTAL DEPTH OF HOLE 72'

DIAMETER 6"

SCREEN DIA. NA LENGTH NA SLOT SIZE NA

CASING DIA. NA LENGTH NA TYPE NA

DRILLING CO. EAST COAST, DRILLING METHOD HOLLOW STEM AUGER

DRILLER DAVE LOG BY P. MURRAY

WELL NUMBER SB-3

Sketch Map

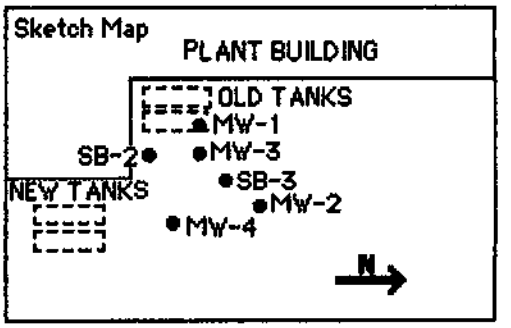

DEPTH IN FEET	WELL CONSTRUCTION	NOTES	BLOWS PER 6" OF SPOON	DESCRIPTION / SOIL CLASSIFICATION (COLOR, TEXTURE, STRUCTURES)
0				
2		CONCRETE		Fine, light brown SAND, some silt NO APPARENT PETROLEUM CONTAMINATION
4				
6				
8				
10				
12				
14			17,25,20,29	
16				
18		NATIVE BACKFILL		Alternating layers of fine to medium, well rounded SAND with some silt and lighter colored, well rounded, quartz SAND, trace of silt
20			11,17,25,30	
22				
24				
26			10,15,18,21	Stratigraphic cycles, approximately 1' thick, coarsening upwards, ie, finer, silty sand layers on bottom of sequence, coarser sand on top of sequence.
28				
30				
32				
34				NO DETECTABLE PETROLEUM CONTAMINATION
36			18,25,17,19	
38				
40				
42				Alternating layers of fine to medium, well rounded SAND, some silt, and coarser, light colored, well rounded, quartz SAND, little fine gravel Stratigraphic cycles, 1' thick, coarsening upwards
44				
46			12,18,25,23	
48				
50				NO DETECTABLE PETROLEUM CONTAMINATION
52				

Griffin International

PROJECT SPECIALTY PAPERBOARD

LOCATION BRATTLEBORO, VERMONT

DATE DRILLED 5/15/90 TOTAL DEPTH OF HOLE 72'

DIAMETER 6"

SCREEN DIA. NA LENGTH NA SLOT SIZE NA

CASING DIA. NA LENGTH NA TYPE NA

DRILLING CO. EAST COAST DRILLING METHOD HOLLOW STEM AUGER

DRILLER DAVE LOG BY P. MURRAY

WELL NUMBER SB-3 CONT.

Sketch Map

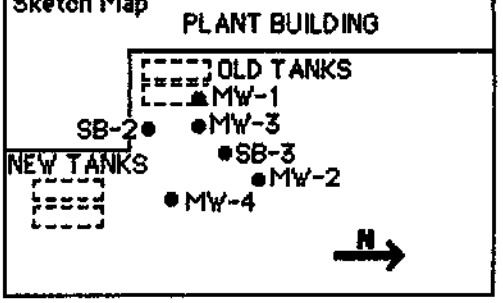

DEPTH IN FEET	WELL CONSTRUCTION	NOTES	BLOWS PER 6" OF SPOON	DESCRIPTION / SOIL CLASSIFICATION (COLOR, TEXTURE, STRUCTURES)
54			24,34,29,35	Alternating layers of fine to medium, well rounded SAND with some silt and coarser, well rounded quartz SAND. Stratigraphic cycles coarsening upwards.
56				
58				
60		NATIVE BACKFILL	13,26,16,18	NO DETECTABLE PETROLEUM CONTAMINATION
62				
64				
66			16,27,29,35	
68				WATER TABLE ▼
70				Wet, fine to coarse SAND, some silt
72			15,17,16,20	NO DETECTABLE PETROLEUM CONTAMINATION BASE OF EXPLORATION AT 72'
74				
76				
78				
80				
82				
84				
86				
88				
90				
92				
94				
96				
98				
100				
102				
104				
106				

Griffin International

PROJECT SPECIALTY PAPERBOARD

LOCATION BRATTLEBORO, VERMONT

DATE DRILLED 5/16/90 TOTAL DEPTH OF HOLE 85'

DIAMETER 6"

SCREEN DIA. 2" LENGTH 25' SLOT SIZE .010"

CASING DIA. 2" LENGTH 58.5' TYPE PVC

DRILLING CO. EAST COAST DRILLING METHOD HOLLOW STEM AUGER

DRILLER DAVE LOG BY P. MURRAY

WELL NUMBER MW-4

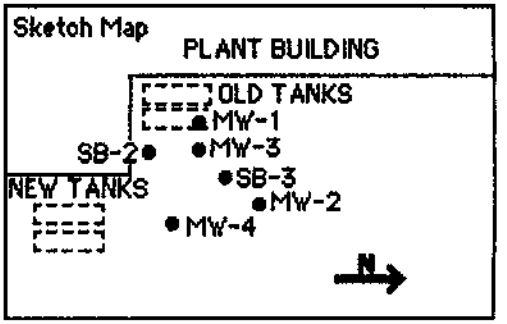

DEPTH IN FEET	WELL CONSTRUCTION	NOTES	BLOWS PER 6" OF SPOON	DESCRIPTION / SOIL CLASSIFICATION (COLOR, TEXTURE, STRUCTURES)
0		ROAD BOX		
2		CONCRETE TOP CAP		
4				
6				Light brown, fine to coarse SAND, some silt, few cobbles at 12'- 13'
8				
10				NO DETECTABLE PETROLEUM CONTAMINATION
12		WELL CASING		
14				
16				
18		NATIVE BACKFILL		
20			18,11,18,21	
22				
24			11,14,15,24	
26				
28				Alternating layers of fine to medium, SAND with some silt and well sorted, well rounded, coarser quartz SAND, trace silt. Stratigraphic sequences approximately 1' thick, coarsening upwards.
30			15,19,24,26	
32				
34				
36			23,29,28,30	
38				NO DETECTABLE PETROLEUM CONTAMINATION
40				
42				
44				Alternating layers of tight, dry, fine to medium, SAND with some silt and coarse, well rounded, well sorted quartz SAND, little gravel, trace silt
46			13,17,28,34	
48				
50				NO DETECTABLE PETROLEUM CONTAMINATION
52				

Griffin International

PROJECT SPECIALTY PAPERBOARD

LOCATION BRATTLEBORO, VERMONT

DATE DRILLED 5/16/90 TOTAL DEPTH OF HOLE 85'

DIAMETER 6"

SCREEN DIA. 2" LENGTH 25' SLOT SIZE .010"

CASING DIA. 2" LENGTH 58.5' TYPE PVC

DRILLING CO. EAST COAST DRILLING METHOD HOLLOW STEM AUGER

DRILLER DAVE LOG BY P. MURRAY

WELL NUMBER MW-4 CONT.

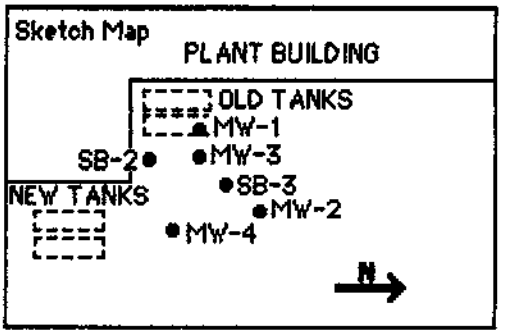

DEPTH IN FEET	WELL CONSTRUCTION	NOTES	BLOWS PER 6" OF SPOON	DESCRIPTION / SOIL CLASSIFICATION (COLOR, TEXTURE, STRUCTURES)
54–56		BENTONITE WELL CASING	16,32,37,35	1' stratigraphic sequences, coarsening upwards from fine to medium SAND with some silt to coarse, well rounded, well sorted, quartz SAND with a little gravel. Dry to a depth of 65'
58–62			22,21,26,40	NO DETECTABLE PETROLEUM CONTAMINATION
64–66		WELL SCREEN	12,17,21,31	WATER TABLE ▼
68–70		GRAVEL PACK	24,22,25,45	Wet, stratified, fine to coarse SAND, some silt
72–84		BOTTOM CAP		NO DETECTABLE PETROLEUM CONTAMINATION BASE OF EXPLORATION AT 85'
86–106				

Griffin International

APPENDIX C

Laboratory Results

ENDYNE, INC.

Laboratory Services

32 James Brown Drive
Williston, Vermont 05495
(802) 879-4333
FAX 879-7103

LABORATORY REPORT

TOTAL HYDROCARBONS - EPA METHOD 418.1

CLIENT: Griffin International
REPORT DATE: May 31, 1990
PROJECT NAME: Specialty Paperboard
DATE SAMPLED: May 18, 1990
DATE RECEIVED: May 21, 1990
DATE ANALYZED: May 30, 1990
SAMPLER: P. Schuyler

Reference number:	Concentration (mg/L)[1]
12,164	17.3
12,165	12.3
12,166	10.3
12,167*	652.
12,168	<0.8

Sample ID:

12,164: MW-4; 10:05
12,165: MW-2; 11:15
12,166: MW-1; 12:30
12,167: MW-3; 12:45
12,168: Blank; 12:50

Notes:

1 Method detection limit is 0.8 ppm
* Method detection limit is 8.0 ppm

Reviewed by Suzanne M Hendrickson

ENDYNE, INC.

Laboratory Services

32 James Brown Drive
Williston, Vermont 05495
(802) 879-4333
FAX 879-7103

LABORATORY REPORT
EPA METHOD 601 -- PURGEABLE HALOCARBONS

CLIENT: Griffin International
REPORT DATE: May 31, 1990
PROJECT NAME: Specialty Paperboard
SAMPLER: P. Schuyler
DATE SAMPLED: May 18, 1990
DATE RECEIVED: May 21, 1990

ANALYSIS DATE: May 30, 1990
STATION: MW 1
REF.#: 12,161
TIME SAMPLED: 12:30

Parameter	Concentration (ug/L)[1]
Bromodichloromethane	ND[2]
Bromoform	ND
Bromomethane	ND
Carbon tetrachloride	ND
Chlorobenzene	ND
Chloroethane	ND
2-Chloroethylvinyl ether	ND
Chloroform	ND
Chloromethane	ND
Dibromochloromethane	ND
1,2-Dichlorobenzene	ND
1,3-Dichlorobenzene	ND
1,4-Dichlorobenzene	ND
Dichlorodifluoromethane	ND
1,1-Dichloroethane	ND
1,2-Dichloroethane	ND
1,1-Dichloroethene	ND
trans-1,2-Dichloroethene	ND
1,2-Dichloropropane	ND
cis-1,3-Dichloropropene	ND
trans-1,3-Dichloropropene	ND
Methylene Chloride	PLE[3]
1,1,2,2-Tetrachloroethane	ND
Tetrachloroethene	7.50
1,1,1-Trichloroethane	17.9
1,1,2-Trichloroethane	ND
Trichloroethene	ND
Trichlorofluoromethane	11.8
Vinyl Chloride	1.58

NUMBER OF UNIDENTIFIED PEAKS FOUND: 0

NOTES:
1 Method 601 detection limit is 1 ug/L
2 None detected
3 Present in background laboratory environment

Reviewed by: Suzanne M. Grenoble

ENDYNE, INC.

Laboratory Services

32 James Brown Drive
Williston, Vermont 05495
(802) 879-4333
FAX 879-7103

LABORATORY REPORT
EPA METHOD 601 -- PURGEABLE HALOCARBONS

CLIENT: Griffin International
REPORT DATE: May 31, 1990
PROJECT NAME: Specialty Paperboard
SAMPLER: P. Schuyler
DATE SAMPLED: May 18, 1990
DATE RECEIVED: May 21, 1990

ANALYSIS DATE: May 30, 1990
STATION: MW 2
REF.#: 12,160
TIME SAMPLED: 11:15

Parameter	Concentration (ug/L)[1]
Bromodichloromethane	ND[2]
Bromoform	ND
Bromomethane	ND
Carbon tetrachloride	ND
Chlorobenzene	ND
Chloroethane	ND
2-Chloroethylvinyl ether	ND
Chloroform	ND
Chloromethane	ND
Dibromochloromethane	ND
1,2-Dichlorobenzene	ND
1,3-Dichlorobenzene	ND
1,4-Dichlorobenzene	ND
Dichlorodifluoromethane	ND
1,1-Dichloroethane	ND
1,2-Dichloroethane	ND
1,1-Dichloroethene	ND
trans-1,2-Dichloroethene	ND
1,2-Dichloropropane	ND
cis-1,3-Dichloropropene	ND
trans-1,3-Dichloropropene	ND
Methylene Chloride	PLE[3]
1,1,2,2-Tetrachloroethane	ND
Tetrachloroethene	6.80
1,1,1-Trichloroethane	14.7
1,1,2-Trichloroethane	ND
Trichloroethene	ND
Trichlorofluoromethane	46.9
Vinyl Chloride	7.01

NUMBER OF UNIDENTIFIED PEAKS FOUND: 0

NOTES:
1 Method 601 detection limit is 1 ug/L
2 None detected
3 Present in background laboratory environment

Reviewed by: Suzanne M. Brendel

ENDYNE, INC.

Laboratory Services

32 James Brown Drive
Williston, Vermont 05495
(802) 879-4333
FAX 879-7103

LABORATORY REPORT
EPA METHOD 601 -- PURGEABLE HALOCARBONS

CLIENT: Griffin International
REPORT DATE: May 31, 1990
PROJECT NAME: Specialty Paperboard
SAMPLER: P. Schuyler
DATE SAMPLED: May 18, 1990
DATE RECEIVED: May 21, 1990

ANALYSIS DATE: May 30, 1990
STATION: MW 3
REF.#: 12,162
TIME SAMPLED: 12:45

Parameter	Concentration (ug/L)[1]
Bromodichloromethane	ND[2]
Bromoform	ND
Bromomethane	ND
Carbon tetrachloride	ND
Chlorobenzene	ND
Chloroethane	ND
2-Chloroethylvinyl ether	ND
Chloroform	ND
Chloromethane	ND
Dibromochloromethane	ND
1,2-Dichlorobenzene	ND
1,3-Dichlorobenzene	ND
1,4-Dichlorobenzene	ND
Dichlorodifluoromethane	ND
1,1-Dichloroethane	ND
1,2-Dichloroethane	ND
1,1-Dichloroethene	ND
trans-1,2-Dichloroethene	ND
1,2-Dichloropropane	ND
cis-1,3-Dichloropropene	ND
trans-1,3-Dichloropropene	ND
Methylene Chloride	PLE[3]
1,1,2,2-Tetrachloroethane	ND
Tetrachloroethene	ND
1,1,1-Trichloroethane	7.49
1,1,2-Trichloroethane	ND
Trichloroethene	ND
Trichlorofluoromethane	ND
Vinyl Chloride	14.4

NUMBER OF UNIDENTIFIED PEAKS FOUND: 0

NOTES:
1. Method 601 detection limit is 1 ug/L
2. None detected
3. Present in background laboratory environment

Reviewed by: Suzanne M Jordan

ENDYNE, INC.

Laboratory Services

32 James Brown Drive
Williston, Vermont 05495
(802) 879-4333
FAX 879-7103

LABORATORY REPORT
EPA METHOD 601 -- PURGEABLE HALOCARBONS

CLIENT: Griffin International
REPORT DATE: May 31, 1990
PROJECT NAME: Specialty Paperboard
SAMPLER: P. Schuyler
DATE SAMPLED: May 18, 1990
DATE RECEIVED: May 21, 1990

ANALYSIS DATE: May 30, 1990
STATION: MW 4
REF.#: 12,159
TIME SAMPLED: 11:05

Parameter	Concentration (ug/L)[1]
Bromodichloromethane	ND[2]
Bromoform	ND
Bromomethane	ND
Carbon tetrachloride	ND
Chlorobenzene	ND
Chloroethane	ND
2-Chloroethylvinyl ether	ND
Chloroform	ND
Chloromethane	ND
Dibromochloromethane	ND
1,2-Dichlorobenzene	ND
1,3-Dichlorobenzene	ND
1,4-Dichlorobenzene	ND
Dichlorodifluoromethane	ND
1,1-Dichloroethane	ND
1,2-Dichloroethane	ND
1,1-Dichloroethene	ND
trans-1,2-Dichloroethene	ND
1,2-Dichloropropane	ND
cis-1,3-Dichloropropene	ND
trans-1,3-Dichloropropene	ND
Methylene Chloride	PLE[3]
1,1,2,2-Tetrachloroethane	ND
Tetrachloroethene	4.36
1,1,1-Trichloroethane	6.91
1,1,2-Trichloroethane	ND
Trichloroethene	ND
Trichlorofluoromethane	18.1
Vinyl Chloride	3.34

NUMBER OF UNIDENTIFIED PEAKS FOUND: 0

NOTES:
1 Method 601 detection limit is 1 ug/L
2 None detected
3 Present in background laboratory environment

Reviewed by: Suzanne M. Grendahl

ENDYNE, INC.

Laboratory Services

32 James Brown Drive
Williston, Vermont 05495
(802) 879-4333
FAX 879-7103

LABORATORY REPORT
EPA METHOD 601 -- PURGEABLE HALOCARBONS

CLIENT: Griffin International
REPORT DATE: May 31, 1990
PROJECT NAME: Specialty Paperboard
SAMPLER: P. Schuyler
DATE SAMPLED: May 18, 1990
DATE RECEIVED: May 21, 1990

ANALYSIS DATE: May 30, 1990
STATION: Blank
REF.#: 12,163
TIME SAMPLED: 12:50

Parameter	Concentration (ug/L)[1]
Bromodichloromethane	ND[2]
Bromoform	ND
Bromomethane	ND
Carbon tetrachloride	ND
Chlorobenzene	ND
Chloroethane	ND
2-Chloroethylvinyl ether	ND
Chloroform	ND
Chloromethane	ND
Dibromochloromethane	ND
1,2-Dichlorobenzene	ND
1,3-Dichlorobenzene	ND
1,4-Dichlorobenzene	ND
Dichlorodifluoromethane	ND
1,1-Dichloroethane	ND
1,2-Dichloroethane	ND
1,1-Dichloroethene	ND
trans-1,2-Dichloroethene	ND
1,2-Dichloropropane	ND
cis-1,3-Dichloropropene	ND
trans-1,3-Dichloropropene	ND
Methylene Chloride	PLE[3]
1,1,2,2-Tetrachloroethane	ND
Tetrachloroethene	ND
1,1,1-Trichloroethane	ND
1,1,2-Trichloroethane	ND
Trichloroethene	ND
Trichlorofluoromethane	ND
Vinyl Chloride	ND

NUMBER OF UNIDENTIFIED PEAKS FOUND: 0

NOTES:
1 Method 601 detection limit is 1 ug/L
2 None detected
3 Present in background laboratory environment

Reviewed by: Suzanne M Hurdak

ENDYNE, INC.

Laboratory Services

32 James Brown Drive
Williston, Vermont 05495
(802) 879-4333
FAX 879-7103

LABORATORY REPORT

EPA METHOD 602 -- PURGEABLE AROMATICS

CLIENT: Griffin International
PROJECT NAME: Specialty Paperboard
REPORT DATE: May 31, 1990 DATE RECEIVED: May 21, 1990
ANALYSIS DATE: May 30, 1990 REF.#: 12,161
DATE SAMPLED: May 18, 1990 STATION: MW 1
SAMPLER: P. Schuyler TIME SAMPLED: 12:30

Parameter	Concentration (ug/L)[1]
Benzene	ND[2]
Chlorobenzene	ND
1,2-Dichlorobenzene	ND
1,3-Dichlorobenzene	ND
1,4-Dichlorobenzene	ND
Ethylbenzene	ND
Toluene	ND
Xylenes	ND
MTBE	ND

NUMBER OF UNIDENTIFIED PEAKS FOUND: 1

NOTES:

1 Method 602 detection limit is 1 ug/L
2 None detected

Reviewed by Suzanne M Grendahl

ENDYNE, INC.

Laboratory Services

32 James Brown Drive
Williston, Vermont 05495
(802) 879-4333
FAX 879-7103

LABORATORY REPORT

EPA METHOD 602 -- PURGEABLE AROMATICS

CLIENT: Griffin International
PROJECT NAME: Specialty Paperboard
REPORT DATE: May 31, 1990 DATE RECEIVED: May 21, 1990
ANALYSIS DATE: May 30, 1990 REF.#: 12,160
DATE SAMPLED: May 18, 1990 STATION: MW 2
SAMPLER: P. Schuyler TIME SAMPLED: 11:15

Parameter	Concentration (ug/L)[1]
Benzene	ND[2]
Chlorobenzene	ND
1,2-Dichlorobenzene	ND
1,3-Dichlorobenzene	ND
1,4-Dichlorobenzene	ND
Ethylbenzene	ND
Toluene	ND
Xylenes	ND
MTBE	ND

NUMBER OF UNIDENTIFIED PEAKS FOUND: 1

NOTES:

1 Method 602 detection limit is 1 ug/L
2 None detected

Reviewed by Suzanne M. Granahan

ENDYNE, INC.

Laboratory Services

32 James Brown Drive
Williston, Vermont 05495
(802) 879-4333
FAX 879-7103

LABORATORY REPORT

EPA METHOD 602 -- PURGEABLE AROMATICS

CLIENT: Griffin International
PROJECT NAME: Specialty Paperboard
REPORT DATE: May 31, 1990 DATE RECEIVED: May 21, 1990
ANALYSIS DATE: May 30, 1990 REF.#: 12,162
DATE SAMPLED: May 18, 1990 STATION: MW 3
SAMPLER: P. Schuyler TIME SAMPLED: 12:45

Parameter	Concentration (ug/L)[1]
Benzene	69.3
Chlorobenzene	ND[2]
1,2-Dichlorobenzene	ND
1,3-Dichlorobenzene	ND
1,4-Dichlorobenzene	ND
Ethylbenzene	25.5
Toluene	184.
Xylenes	91.9
MTBE	16.3

NUMBER OF UNIDENTIFIED PEAKS FOUND: 5

NOTES:

1 Method 602 detection limit is 1 ug/L
2 None detected

Reviewed by Suzanne M. Prendahl

ENDYNE, INC.

Laboratory Services

32 James Brown Drive
Williston, Vermont 05495
(802) 879-4333
FAX 879-7103

LABORATORY REPORT

EPA METHOD 602 -- PURGEABLE AROMATICS

CLIENT: Griffin International
PROJECT NAME: Specialty Paperboard
REPORT DATE: May 31, 1990 DATE RECEIVED: May 21, 1990
ANALYSIS DATE: May 30, 1990 REF.#: 12,159
DATE SAMPLED: May 18, 1990 STATION: MW 4
SAMPLER: P. Schuyler TIME SAMPLED: 11:05

Parameter	Concentration (ug/L)[1]
Benzene	ND[2]
Chlorobenzene	ND
1,2-Dichlorobenzene	ND
1,3-Dichlorobenzene	ND
1,4-Dichlorobenzene	ND
Ethylbenzene	ND
Toluene	1.78
Xylenes	ND
MTBE	ND

NUMBER OF UNIDENTIFIED PEAKS FOUND: 1

NOTES:

1 Method 602 detection limit is 1 ug/L
2 None detected

Reviewed by Suzanne M. Fundaro

ENDYNE, INC.

Laboratory Services

32 James Brown Drive
Williston, Vermont 05495
(802) 879-4333
FAX 879-7103

LABORATORY REPORT

EPA METHOD 602 -- PURGEABLE AROMATICS

CLIENT: Griffin International
PROJECT NAME: Specialty Paperboard
REPORT DATE: May 31, 1990 DATE RECEIVED: May 21, 1990
ANALYSIS DATE: May 30, 1990 REF.#: 12,163
DATE SAMPLED: May 18, 1990 STATION: Blank
SAMPLER: P. Schuyler TIME SAMPLED: 12:50

Parameter	Concentration (ug/L)[1]
Benzene	ND[2]
Chlorobenzene	ND
1,2-Dichlorobenzene	ND
1,3-Dichlorobenzene	ND
1,4-Dichlorobenzene	ND
Ethylbenzene	ND
Toluene	ND
Xylenes	ND
MTBE	ND

NUMBER OF UNIDENTIFIED PEAKS FOUND: 0

NOTES:

1 Method 602 detection limit is 1 ug/L
2 None detected

Reviewed by Suzanne M Grenda

RECEIVED JUL 16 1990

ENDYNE, INC.

Laboratory Services

32 James Brown Drive
Williston, Vermont 05495
(802) 879-4333
FAX 879-7103

LABORATORY REPORT

TOTAL HYDROCARBONS - EPA METHOD 418.1

CLIENT: Griffin International
REPORT DATE: July 11, 1990
PROJECT NAME: Specialty Paperboard
DATE SAMPLED: June 25, 1990
DATE RECEIVED: June 26, 1990
DATE ANALYZED: July 9, 1990
SAMPLER: Peter Murray

Reference number:	Concentration (mg/L)[1]
12,990	<0.8
12,992	<0.8
12,994	<0.8
12,996	<0.8
12,998	<0.8
13,000	61.
13,002	<0.8
13,004	<0.8

Sample ID:

12,990: MW 4; 10:50 a.m.
12,992: MW 2; 11:00 a.m.
12,994: MW 1; 11:15 a.m.
12,996: MW 5; 2:00 p.m.
12,998: MW 6; 2:40 p.m.
13,000: MW 7; 3:00 p.m.
13,002: Supply Well; 3:40 p.m.
13,004: Site Blank

Notes:

1 Method detection limit is 0.8 ppm

Reviewed by Suzanne M. Granahan

ENDYNE, INC.

Laboratory Services

32 James Brown Drive
Williston, Vermont 05495
(802) 879-4333
FAX 879-7103

LABORATORY REPORT
EPA METHOD 601 -- PURGEABLE HALOCARBONS

CLIENT: Griffin International
PROJECT NAME: Specialty Paperboard
DATE: July 9, 1990 ANALYSIS DATE: July 6, 1990
SAMPLER: Peter Murray STATION: MW 1
DATE SAMPLED: June 25, 1990 REF.#: 12,993
DATE RECEIVED: June 26, 1990 TIME SAMPLED: 11:15 a.m.

Parameter	Concentration (ug/L)[1]
Bromodichloromethane	ND[2]
Bromoform	ND
Bromomethane	ND
Carbon tetrachloride	ND
Chlorobenzene	ND
Chloroethane	ND
2-Chloroethylvinyl ether	ND
Chloroform	ND
Chloromethane	ND
Dibromochloromethane	ND
1,2-Dichlorobenzene	ND
1,3-Dichlorobenzene	ND
1,4-Dichlorobenzene	ND
Dichlorodifluoromethane	ND
1,1-Dichloroethane	ND
1,2-Dichloroethane	ND
1,1-Dichloroethene	ND
trans-1,2-Dichloroethene	ND
1,2-Dichloropropane	ND
cis-1,3-Dichloropropene	ND
trans-1,3-Dichloropropene	ND
Methylene Chloride	PLE[3]
1,1,2,2-Tetrachloroethane	ND
Tetrachloroethene	11.6
1,1,1-Trichloroethane	13.8
1,1,2-Trichloroethane	ND
Trichloroethene	ND
Trichlorofluoromethane	14.5
Vinyl Chloride	ND

NUMBER OF UNIDENTIFIED PEAKS FOUND: 0
NOTES:
1 Method 601 detection limit is 1 ug/L
2 None detected
3 Present in background laboratory environment

Reviewed by: Suzanne M Kendall

ENDYNE, INC.

Laboratory Services

32 James Brown Drive
Williston, Vermont 05495
(802) 879-4333
FAX 879-7103

LABORATORY REPORT
EPA METHOD 601 -- PURGEABLE HALOCARBONS

CLIENT: Griffin International
PROJECT NAME: Specialty Paperboard
DATE: July 9, 1990 ANALYSIS DATE: July 6, 1990
SAMPLER: Peter Murray STATION: MW 2
DATE SAMPLED: June 25, 1990 REF.#: 12,991
DATE RECEIVED: June 26, 1990 TIME SAMPLED: 11:00 a.m.

Parameter	Concentration (ug/L)[1]
Bromodichloromethane	ND[2]
Bromoform	ND
Bromomethane	ND
Carbon tetrachloride	ND
Chlorobenzene	ND
Chloroethane	ND
2-Chloroethylvinyl ether	ND
Chloroform	ND
Chloromethane	ND
Dibromochloromethane	ND
1,2-Dichlorobenzene	ND
1,3-Dichlorobenzene	ND
1,4-Dichlorobenzene	ND
Dichlorodifluoromethane	ND
1,1-Dichloroethane	ND
1,2-Dichloroethane	ND
1,1-Dichloroethene	ND
trans-1,2-Dichloroethene	ND
1,2-Dichloropropane	ND
cis-1,3-Dichloropropene	ND
trans-1,3-Dichloropropene	ND
Methylene Chloride	PLE[3]
1,1,2,2-Tetrachloroethane	ND
Tetrachloroethene	17.2
1,1,1-Trichloroethane	16.9
1,1,2-Trichloroethane	ND
Trichloroethene	ND
Trichlorofluoromethane	12.2
Vinyl Chloride	ND

NUMBER OF UNIDENTIFIED PEAKS FOUND: 0
NOTES:
1 Method 601 detection limit is 1 ug/L
2 None detected
3 Present in background laboratory environment

Reviewed by: Suzanne M. Kendall

ENDYNE, INC.

Laboratory Services

32 James Brown Drive
Williston, Vermont 05495
(802) 879-4333
FAX 879-7103

LABORATORY REPORT
EPA METHOD 601 -- PURGEABLE HALOCARBONS

CLIENT: Griffin International
PROJECT NAME: Specialty Paperboard
DATE: July 9, 1990 ANALYSIS DATE: July 6, 1990
SAMPLER: Peter Murray STATION: MW 4
DATE SAMPLED: June 25, 1990 REF.#: 12,989
DATE RECEIVED: June 26, 1990 TIME SAMPLED: 10:50 a.m.

Parameter	Concentration (ug/L)[1]
Bromodichloromethane	ND[2]
Bromoform	ND
Bromomethane	ND
Carbon tetrachloride	ND
Chlorobenzene	ND
Chloroethane	ND
2-Chloroethylvinyl ether	ND
Chloroform	ND
Chloromethane	ND
Dibromochloromethane	ND
1,2-Dichlorobenzene	ND
1,3-Dichlorobenzene	ND
1,4-Dichlorobenzene	ND
Dichlorodifluoromethane	ND
1,1-Dichloroethane	ND
1,2-Dichloroethane	ND
1,1-Dichloroethene	ND
trans-1,2-Dichloroethene	ND
1,2-Dichloropropane	ND
cis-1,3-Dichloropropene	ND
trans-1,3-Dichloropropene	ND
Methylene Chloride	PLE[3]
1,1,2,2-Tetrachloroethane	ND
Tetrachloroethene	6.98
1,1,1-Trichloroethane	5.48
1,1,2-Trichloroethane	ND
Trichloroethene	ND
Trichlorofluoromethane	1.62
Vinyl Chloride	ND

NUMBER OF UNIDENTIFIED PEAKS FOUND: 0
NOTES:
1 Method 601 detection limit is 1 ug/L
2 None detected
3 Present in background laboratory environment

Reviewed by: Suzanne M Brendel

ENDYNE, INC.

Laboratory Services

32 James Brown Drive
Williston, Vermont 05495
(802) 879-4333
FAX 879-7103

LABORATORY REPORT
EPA METHOD 601 -- PURGEABLE HALOCARBONS

CLIENT: Griffin International
PROJECT NAME: Specialty Paperboard
DATE: July 9, 1990 ANALYSIS DATE: July 6, 1990
SAMPLER: Peter Murray STATION: MW 5
DATE SAMPLED: June 25, 1990 REF.#: 12,995
DATE RECEIVED: June 26, 1990 TIME SAMPLED: 2:00 p.m.

Parameter	Concentration (ug/L)[1]
Bromodichloromethane	ND[2]
Bromoform	ND
Bromomethane	ND
Carbon tetrachloride	ND
Chlorobenzene	ND
Chloroethane	ND
2-Chloroethylvinyl ether	ND
Chloroform	ND
Chloromethane	ND
Dibromochloromethane	ND
1,2-Dichlorobenzene	ND
1,3-Dichlorobenzene	ND
1,4-Dichlorobenzene	ND
Dichlorodifluoromethane	ND
1,1-Dichloroethane	ND
1,2-Dichloroethane	ND
1,1-Dichloroethene	ND
trans-1,2-Dichloroethene	ND
1,2-Dichloropropane	ND
cis-1,3-Dichloropropene	ND
trans-1,3-Dichloropropene	ND
Methylene Chloride	PLE[3]
1,1,2,2-Tetrachloroethane	ND
Tetrachloroethene	ND
1,1,1-Trichloroethane	ND
1,1,2-Trichloroethane	ND
Trichloroethene	ND
Trichlorofluoromethane	ND
Vinyl Chloride	ND

NUMBER OF UNIDENTIFIED PEAKS FOUND: 0

NOTES:
1 Method 601 detection limit is 1 ug/L
2 None detected
3 Present in background laboratory environment

Reviewed by: Suzanne M Brendahl

ENDYNE, INC.

Laboratory Services

32 James Brown Drive
Williston, Vermont 05495
(802) 879-4333
FAX 879-7103

LABORATORY REPORT
EPA METHOD 601 -- PURGEABLE HALOCARBONS

CLIENT: Griffin International
PROJECT NAME: Specialty Paperboard
DATE: July 9, 1990 ANALYSIS DATE: July 6, 1990
SAMPLER: Peter Murray STATION: MW 6
DATE SAMPLED: June 25, 1990 REF.#: 12,997
DATE RECEIVED: June 26, 1990 TIME SAMPLED: 2:40 p.m.

Parameter	Concentration (ug/L)[1]
Bromodichloromethane	ND[2]
Bromoform	ND
Bromomethane	ND
Carbon tetrachloride	ND
Chlorobenzene	ND
Chloroethane	ND
2-Chloroethylvinyl ether	ND
Chloroform	ND
Chloromethane	ND
Dibromochloromethane	ND
1,2-Dichlorobenzene	ND
1,3-Dichlorobenzene	ND
1,4-Dichlorobenzene	ND
Dichlorodifluoromethane	ND
1,1-Dichloroethane	56.9
1,2-Dichloroethane	2.63
1,1-Dichloroethene	ND
trans-1,2-Dichloroethene	71.9
1,2-Dichloropropane	1.07
cis-1,3-Dichloropropene	ND
trans-1,3-Dichloropropene	ND
Methylene Chloride	3.99
1,1,2,2-Tetrachloroethane	ND
Tetrachloroethene	21.1
1,1,1-Trichloroethane	4.96
1,1,2-Trichloroethane	ND
Trichloroethene	6.30
Trichlorofluoromethane	ND
Vinyl Chloride	ND

NUMBER OF UNIDENTIFIED PEAKS FOUND: 3
NOTES:
1 Method 601 detection limit is 1 ug/L
2 None detected

Reviewed by: Suzanne M. Hendrickson

ENDYNE, INC.

Laboratory Services

32 James Brown Drive
Williston, Vermont 05495
(802) 879-4333
FAX 879-7103

LABORATORY REPORT
EPA METHOD 601 -- PURGEABLE HALOCARBONS

CLIENT: Griffin International
PROJECT NAME: Specialty Paperboard
DATE: July 9, 1990 ANALYSIS DATE: July 6, 1990
SAMPLER: Peter Murray STATION: MW 7
DATE SAMPLED: June 25, 1990 REF.#: 12,999
DATE RECEIVED: June 26, 1990 TIME SAMPLED: 3:00 p.m.

Parameter	Concentration (ug/L)[1]
Bromodichloromethane	ND[2]
Bromoform	ND
Bromomethane	ND
Carbon tetrachloride	ND
Chlorobenzene	ND
Chloroethane	ND
2-Chloroethylvinyl ether	ND
Chloroform	ND
Chloromethane	ND
Dibromochloromethane	ND
1,2-Dichlorobenzene	ND
1,3-Dichlorobenzene	ND
1,4-Dichlorobenzene	ND
Dichlorodifluoromethane	ND
1,1-Dichloroethane	1.37
1,2-Dichloroethane	ND
1,1-Dichloroethene	ND
trans-1,2-Dichloroethene	ND
1,2-Dichloropropane	ND
cis-1,3-Dichloropropene	ND
trans-1,3-Dichloropropene	ND
Methylene Chloride	PLE[3]
1,1,2,2-Tetrachloroethane	ND
Tetrachloroethene	ND
1,1,1-Trichloroethane	ND
1,1,2-Trichloroethane	ND
Trichloroethene	ND
Trichlorofluoromethane	ND
Vinyl Chloride	ND

NUMBER OF UNIDENTIFIED PEAKS FOUND: 0

NOTES:
1 Method 601 detection limit is 1 ug/L
2 None detected
3 Present in background laboratory environment

Reviewed by: Suzanne M. Granade

ENDYNE, INC.

Laboratory Services

32 James Brown Drive
Williston, Vermont 05495
(802) 879-4333
FAX 879-7103

LABORATORY REPORT
EPA METHOD 601 -- PURGEABLE HALOCARBONS

CLIENT: Griffin International
PROJECT NAME: Specialty Paperboard
DATE: July 9, 1990 ANALYSIS DATE: July 6, 1990
SAMPLER: Peter Murray STATION: Supply Well
DATE SAMPLED: June 25, 1990 REF.#: 13,001
DATE RECEIVED: June 26, 1990 TIME SAMPLED: 3:40 p.m.

Parameter	Concentration (ug/L)[1]
Bromodichloromethane	ND[2]
Bromoform	ND
Bromomethane	ND
Carbon tetrachloride	ND
Chlorobenzene	ND
Chloroethane	ND
2-Chloroethylvinyl ether	ND
Chloroform	ND
Chloromethane	ND
Dibromochloromethane	ND
1,2-Dichlorobenzene	ND
1,3-Dichlorobenzene	ND
1,4-Dichlorobenzene	ND
Dichlorodifluoromethane	ND
1,1-Dichloroethane	ND
1,2-Dichloroethane	ND
1,1-Dichloroethene	ND
trans-1,2-Dichloroethene	ND
1,2-Dichloropropane	ND
cis-1,3-Dichloropropene	ND
trans-1,3-Dichloropropene	ND
Methylene Chloride	PLE[3]
1,1,2,2-Tetrachloroethane	ND
Tetrachloroethene	ND
1,1,1-Trichloroethane	ND
1,1,2-Trichloroethane	ND
Trichloroethene	ND
Trichlorofluoromethane	ND
Vinyl Chloride	ND

NUMBER OF UNIDENTIFIED PEAKS FOUND: 0

NOTES:
1 Method 601 detection limit is 1 ug/L
2 None detected
3 Present in background laboratory environment

Reviewed by: Suzanne M. Hrenchak

ENDYNE, INC.

Laboratory Services

32 James Brown Drive
Williston, Vermont 05495
(802) 879-4333
FAX 879-7103

LABORATORY REPORT
EPA METHOD 601 -- PURGEABLE HALOCARBONS

CLIENT: Griffin International
PROJECT NAME: Specialty Paperboard
DATE: July 9, 1990 ANALYSIS DATE: July 6, 1990
SAMPLER: Peter Murray STATION: Site Blank
DATE SAMPLED: June 25, 1990 REF.#: 13,003
DATE RECEIVED: June 26, 1990 TIME SAMPLED: NI[4]

Parameter	Concentration (ug/L)[1]
Bromodichloromethane	ND[2]
Bromoform	ND
Bromomethane	ND
Carbon tetrachloride	ND
Chlorobenzene	ND
Chloroethane	ND
2-Chloroethylvinyl ether	ND
Chloroform	ND
Chloromethane	ND
Dibromochloromethane	ND
1,2-Dichlorobenzene	ND
1,3-Dichlorobenzene	ND
1,4-Dichlorobenzene	ND
Dichlorodifluoromethane	ND
1,1-Dichloroethane	ND
1,2-Dichloroethane	ND
1,1-Dichloroethene	ND
trans-1,2-Dichloroethene	ND
1,2-Dichloropropane	ND
cis-1,3-Dichloropropene	ND
trans-1,3-Dichloropropene	ND
Methylene Chloride	PLE[3]
1,1,2,2-Tetrachloroethane	ND
Tetrachloroethene	ND
1,1,1-Trichloroethane	ND
1,1,2-Trichloroethane	ND
Trichloroethene	ND
Trichlorofluoromethane	ND
Vinyl Chloride	ND

NUMBER OF UNIDENTIFIED PEAKS FOUND: 0
NOTES:
1 Method 601 detection limit is 1 ug/L
2 None detected
3 Present in background laboratory environment
4 Not indicated by sampler

Reviewed by: Suzanne M. Hanchett

ENDYNE, INC.

Laboratory Services

32 James Brown Drive
Williston, Vermont 05495
(802) 879-4333
FAX 879-7103

LABORATORY REPORT

EPA METHOD 602 -- PURGEABLE AROMATICS

CLIENT: Griffin International
PROJECT NAME: Specialty Paperboard
REPORT DATE: July 9, 1990 DATE RECEIVED: June 26, 1990
ANALYSIS DATE: July 6, 1990 REF.#: 12,993
DATE SAMPLED: June 25, 1990 STATION: MW 1
SAMPLER: Peter Murray TIME SAMPLED: 11:15 a.m.

Parameter	Concentration (ug/L)[1]
Benzene	ND[2]
Chlorobenzene	ND
1,2-Dichlorobenzene	ND
1,3-Dichlorobenzene	ND
1,4-Dichlorobenzene	ND
Ethylbenzene	ND
Toluene	ND
Xylenes	ND
MTBE	ND

NUMBER OF UNIDENTIFIED PEAKS FOUND: 0

NOTES:

1 Method 602 detection limit is 1 ug/L
2 None detected

Reviewed by Suzanne M. Hendrickson

ENDYNE, INC.

Laboratory Services

32 James Brown Drive
Williston, Vermont 05495
(802) 879-4333
FAX 879-7103

LABORATORY REPORT

EPA METHOD 602 -- PURGEABLE AROMATICS

CLIENT: Griffin International
PROJECT NAME: Specialty Paperboard
REPORT DATE: July 9, 1990 DATE RECEIVED: June 26, 1990
ANALYSIS DATE: July 6, 1990 REF.#: 12,991
DATE SAMPLED: June 25, 1990 STATION: MW 2
SAMPLER: Peter Murray TIME SAMPLED: 11:00 a.m.

Parameter	Concentration (ug/L)[1]
Benzene	ND[2]
Chlorobenzene	ND
1,2-Dichlorobenzene	ND
1,3-Dichlorobenzene	ND
1,4-Dichlorobenzene	ND
Ethylbenzene	ND
Toluene	ND
Xylenes	ND
MTBE	ND

NUMBER OF UNIDENTIFIED PEAKS FOUND: 0

NOTES:

1 Method 602 detection limit is 1 ug/L
2 None detected

Reviewed by Susan M Grendol

ENDYNE, INC.

Laboratory Services

32 James Brown Drive
Williston, Vermont 05495
(802) 879-4333
FAX 879-7103

LABORATORY REPORT

EPA METHOD 602 -- PURGEABLE AROMATICS

CLIENT: Griffin International
PROJECT NAME: Specialty Paperboard
REPORT DATE: July 9, 1990 DATE RECEIVED: June 26, 1990
ANALYSIS DATE: July 6, 1990 REF.#: 12,989
DATE SAMPLED: June 25, 1990 STATION: MW 4
SAMPLER: Peter Murray TIME SAMPLED: 10:50 p.m.

Parameter	Concentration (ug/L)[1]
Benzene	ND[2]
Chlorobenzene	ND
1,2-Dichlorobenzene	ND
1,3-Dichlorobenzene	ND
1,4-Dichlorobenzene	ND
Ethylbenzene	ND
Toluene	ND
Xylenes	ND
MTBE	ND

NUMBER OF UNIDENTIFIED PEAKS FOUND: 0

NOTES:

1 Method 602 detection limit is 1 ug/L
2 None detected

Reviewed by Suzanne M Hrondal

ENDYNE, INC.

Laboratory Services

32 James Brown Drive
Williston, Vermont 05495
(802) 879-4333
FAX 879-7103

LABORATORY REPORT

EPA METHOD 602 -- PURGEABLE AROMATICS

CLIENT: Griffin International
PROJECT NAME: Specialty Paperboard
REPORT DATE: July 9, 1990 DATE RECEIVED: June 26, 1990
ANALYSIS DATE: July 6, 1990 REF.#: 12,995
DATE SAMPLED: June 25, 1990 STATION: MW 5
SAMPLER: Peter Murray TIME SAMPLED: 2:00 p.m.

Parameter	Concentration (ug/L)[1]
Benzene	ND[2]
Chlorobenzene	ND
1,2-Dichlorobenzene	ND
1,3-Dichlorobenzene	ND
1,4-Dichlorobenzene	ND
Ethylbenzene	ND
Toluene	ND
Xylenes	ND
MTBE	ND

NUMBER OF UNIDENTIFIED PEAKS FOUND: 1

NOTES:

1 Method 602 detection limit is 1 ug/L
2 None detected

Reviewed by Suzanne M. Hendahl

ENDYNE, INC.

Laboratory Services

32 James Brown Drive
Williston, Vermont 05495
(802) 879-4333
FAX 879-7103

LABORATORY REPORT

EPA METHOD 602 -- PURGEABLE AROMATICS

CLIENT: Griffin International
PROJECT NAME: Specialty Paperboard
REPORT DATE: July 9, 1990 DATE RECEIVED: June 26, 1990
ANALYSIS DATE: July 6, 1990 REF.#: 12,997
DATE SAMPLED: June 25, 1990 STATION: MW 6
SAMPLER: Peter Murray TIME SAMPLED: 2:40 p.m.

Parameter	Concentration (ug/L)[1]
Benzene	11.8
Chlorobenzene	ND[2]
1,2-Dichlorobenzene	ND
1,3-Dichlorobenzene	ND
1,4-Dichlorobenzene	ND
Ethylbenzene	ND
Toluene	1.84
Xylenes	ND
MTBE	ND

NUMBER OF UNIDENTIFIED PEAKS FOUND: 2

NOTES:

1 Method 602 detection limit is 1 ug/L
2 None detected

Reviewed by Suzanne M. Arsenault

ENDYNE, INC.

Laboratory Services

32 James Brown Drive
Williston, Vermont 05495
(802) 879-4333
FAX 879-7103

LABORATORY REPORT

EPA METHOD 602 -- PURGEABLE AROMATICS

CLIENT: Griffin International
PROJECT NAME: Specialty Paperboard
REPORT DATE: July 9, 1990 DATE RECEIVED: June 26, 1990
ANALYSIS DATE: July 6, 1990 REF.#: 12,999
DATE SAMPLED: June 25, 1990 STATION: MW 7
SAMPLER: Peter Murray TIME SAMPLED: 3:00 p.m.

Parameter	Concentration (ug/L)[1]
Benzene	ND[2]
Chlorobenzene	ND
1,2-Dichlorobenzene	ND
1,3-Dichlorobenzene	ND
1,4-Dichlorobenzene	ND
Ethylbenzene	ND
Toluene	ND
Xylenes	ND
MTBE	ND

NUMBER OF UNIDENTIFIED PEAKS FOUND: 2

NOTES:

1 Method 602 detection limit is 1 ug/L
2 None detected

Reviewed by Suzanne M. Grendahl

ENDYNE, INC.

Laboratory Services

32 James Brown Drive
Williston, Vermont 05495
(802) 879-4333
FAX 879-7103

LABORATORY REPORT

EPA METHOD 602 -- PURGEABLE AROMATICS

CLIENT: Griffin International
PROJECT NAME: Specialty Paperboard
REPORT DATE: July 9, 1990 DATE RECEIVED: June 26, 1990
ANALYSIS DATE: July 6, 1990 REF.#: 13,001
DATE SAMPLED: June 25, 1990 STATION: Supply Well
SAMPLER: Peter Murray TIME SAMPLED: 3:40 p.m.

Parameter	Concentration (ug/L)[1]
Benzene	ND[2]
Chlorobenzene	ND
1,2-Dichlorobenzene	ND
1,3-Dichlorobenzene	ND
1,4-Dichlorobenzene	ND
Ethylbenzene	ND
Toluene	ND
Xylenes	ND
MTBE	ND

NUMBER OF UNIDENTIFIED PEAKS FOUND: 0

NOTES:

1 Method 602 detection limit is 1 ug/L
2 None detected

Reviewed by Suzanne M. Hendrickson

ENDYNE, INC.

Laboratory Services

32 James Brown Drive
Williston, Vermont 05495
(802) 879-4333
FAX 879-7103

LABORATORY REPORT

EPA METHOD 602 -- PURGEABLE AROMATICS

CLIENT: Griffin International
PROJECT NAME: Specialty Paperboard
REPORT DATE: July 9, 1990 DATE RECEIVED: June 26, 1990
ANALYSIS DATE: July 6, 1990 REF.#: 13,003
DATE SAMPLED: June 25, 1990 STATION: Site Blank
SAMPLER: Peter Murray TIME SAMPLED: NI[3]

Parameter	Concentration (ug/L)[1]
Benzene	ND[2]
Chlorobenzene	ND
1,2-Dichlorobenzene	ND
1,3-Dichlorobenzene	ND
1,4-Dichlorobenzene	ND
Ethylbenzene	ND
Toluene	ND
Xylenes	ND
MTBE	ND

NUMBER OF UNIDENTIFIED PEAKS FOUND: 0

NOTES:

1 Method 602 detection limit is 1 ug/L
2 None detected
3 Not indicated by sampler

Reviewed by Suzanne M. Fiorenza

Griffin International, Inc.
Environmental Management and Technical Services
28 Dorset Lane, Williston, VT 05495

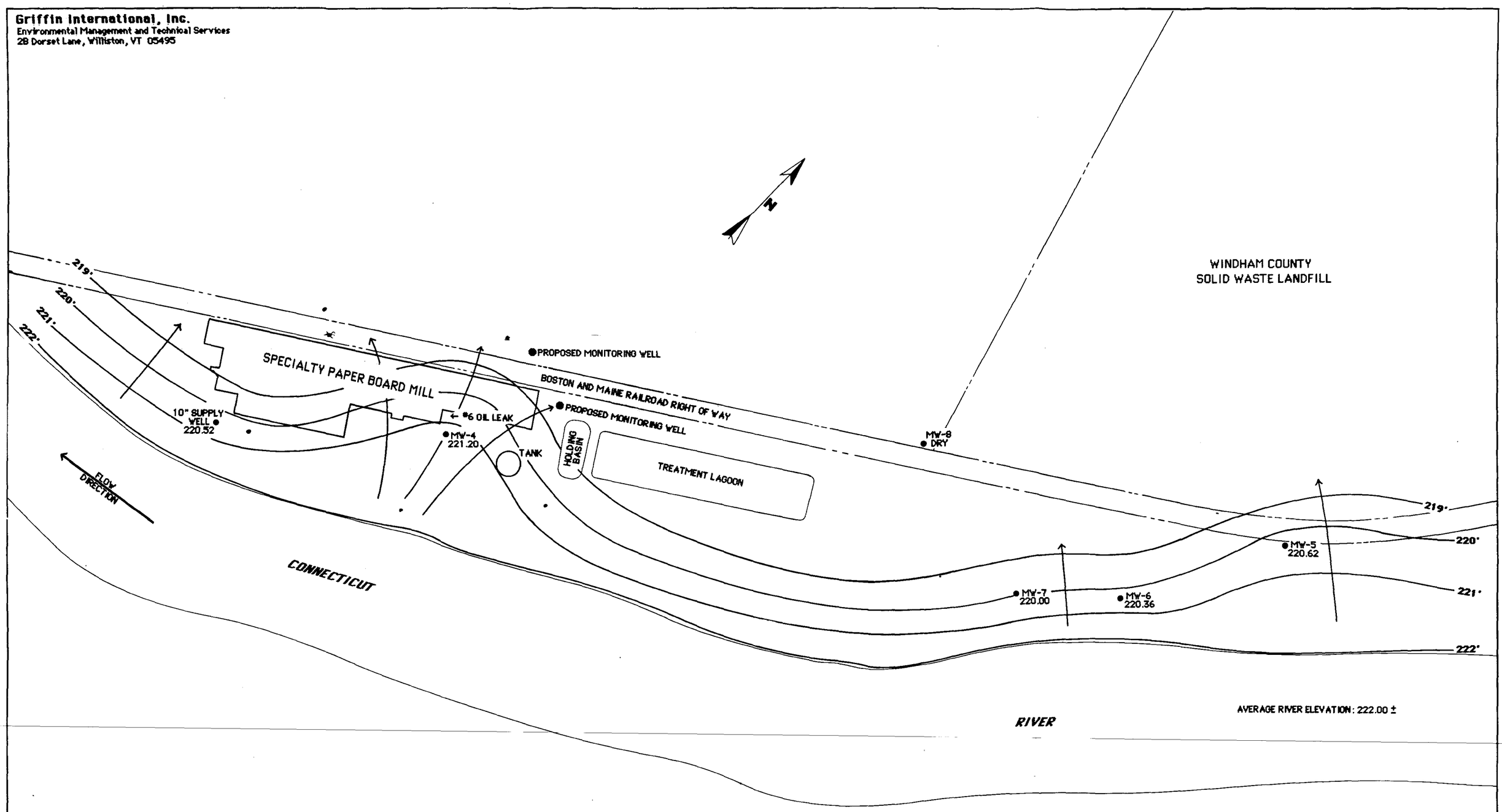

LEGEND

- MONITORING WELL
- 219' — 219' GROUNDWATER CONTOUR
- GROUNDWATER FLOW DIRECTION

GROUNDWATER CONTOUR INTERVALS IN FEET

MONITORING WELL IDENTIFICATION:
MW-4 - WELL I.D.
221.20 - WATER TABLE ELEVATION IN FEET ABOVE SEA LEVEL

SITE MAP

SPECIALTY PAPERBOARD MILL AND ENVIRONS
BRATTLEBORO, VERMONT

PROJECT: SPECIALTY PAPERBOARD
LOCATION: BRATTLEBORO, VERMONT
GRIFFIN INTERNATIONAL PROJECT NO.: 690416
MAP SOURCE: C.T. MALE ASSOCIATES,
BRATTLEBORO, VERMONT
GROUNDWATER ELEVATION MONITORING DATE: 6/25/90
SCALE: 1" = 200'

0 200
SCALE IN FEET

482

GRIFFIN INTERNATIONAL INC

OCT 19 10 33 AM '94
HAZARDOUS MATERIALS MANAGEMENT DIVISION

October 18, 1994

Mr. Richard Spiese
VTDEC
Hazardous Materials Management Division
103 South Main St./ West Bldg.
Waterbury, Vermont 05671-0404

Re: No. 6 Fuel Oil Contamination, Specialty Paperboard, Brattleboro, VT
(VTDEC Site #90-0482)

Dear Richard:

Enclosed please find a *Report on August 1994 Groundwater Sampling and Analyses* for the Specialty Paperboard site. Please do not hesitate to call, should you have any questions.

Sincerely,

Kristen Underwood

Kristen Underwood
Hydrogeologist

Enc.

cc: Dave Allen, Specialty Paperboard
GI #7924254

REPORT ON AUGUST 1994
GROUNDWATER SAMPLING AND ANALYSES

FOR

SPECIALTY PAPERBOARD
BRATTLEBORO, VERMONT

VTDEC SITE #90-0482
GRIFFIN PROJECT #7924254

OCTOBER 1994

Prepared For:

Specialty Paperboard.
P. O. Box 498
Brattleboro, VT 05302

Prepared By:

GRIFFIN INTERNATIONAL, INC.
P.O. Box 943
Williston, Vermont 05495
(802) 865-4288

TABLE OF CONTENTS

I.	INTRODUCTION	1
II.	GROUNDWATER SAMPLING AND ANALYSES	1
III.	CONCLUSIONS	2
IV.	RECOMMENDATIONS	2

APPENDIX A	Maps
APPENDIX B	Liquid Level Data
APPENDIX C	Groundwater Quality Data

I. INTRODUCTION

This report provides the analytical results for the August 1994 groundwater sampling event at the Specialty Paperboard site in Brattleboro, Vermont (see Site Location Map and Site Map in Appendix A). Groundwater sampling was conducted as per an August 9, 1994, verbal request from Mr. Richard Spiese of the Vermont Department of Environmental Conservation (VTDEC), consistent with the recommendation contained in an October 15, 1992 letter from Griffin to Mr. David Allen of Specialty Paperboard. Groundwater sampling and analyses were conducted to characterize the current extents of free phase product and dissolved phase, petroleum-related contamination at the site.

II. GROUNDWATER SAMPLING AND ANALYSES

On August 19, 1994, liquid levels were measured in ten onsite monitoring wells with an interface probe prior to groundwater sampling: MW-1, MW-2, MW-3, MW-4, MW-9, MW-11, MW-12, MW-14, MW-15, and MW-16. Liquid level data are presented in Appendix B. MW-17 was not able to be located and appears to have been paved over since it was last monitored in August of 1992. MW-13 was located on the adjacent property immediately to the north of Specialty Paperboard. However, the well cap on the above-ground protective casing for this well was secured with a padlock for which Griffin representatives had no key.

Free product was detected in three monitoring wells in the vicinity of the former No. 6 Fuel Oil tanks: MW-3, MW-15, and MW-16. The product was extremely viscous to nearly solidified and did not allow passage of the interface probe to determine product thickness. Water table elevations were plotted on a map of the site to generate a Groundwater Contour Map (Appendix A). Groundwater flow in the overburden aquifer at the site is generally directed to the south and southeast, toward the Connecticut River. This groundwater flow pattern is generally consistent with previous determinations.

Groundwater samples were collected from seven of the ten accessible wells on August 19, 1994. Presence of free product precluded sample collection in MW-3, MW-15, and MW-16. This was the first reported occurrence of free product in MW-16. Groundwater samples were analyzed by EPA Method 8240 for volatile organic constituents and by Method 418.1 for total petroleum hydrocarbons. Analyses were conducted by Endyne, Inc., of Williston, Vermont. Laboratory data sheets are provided in Appendix C. Results of the trip blank and duplicate samples indicate that adequate Quality Assurance/Quality Control was maintained throughout the sample collection and analysis program. An equipment blank was not submitted, as each sample was collected with either a dedicated or disposable bailer.

As presented in the attached laboratory data sheets, hydrocarbons were detected in four onsite wells: MW-14, MW-4, MW-10, and MW-9. Detection of hydrocarbons in MW-9 is not likely to be a result of the subsurface No. 6 Fuel Oil contamination along the southeastern wall of the

Specialty Paperboard building. MW-9 is nearly 700 feet cross-gradient from the No. 6 Oil plume. Hydrocarbons detected in MW-4, MW-14, and MW-10, are likely the result of the adjacent upgradient No. 6 Oil plume.

Analytical results were plotted on a map of the site to generate the attached Contaminant Distribution Maps, one for Total BTEX constituents and MTBE and one for Total Volatile Organic Compounds. With the exception of MTBE detected at 13.1 parts per billion in MW-11, no petroleum-related constituents were detected in the monitoring well samples. This concentration of MTBE in MW-11 is below the Vermont Health Advisory Limit (HAL) of 40 ppb for this constituent.

Very low concentrations of chlorinated hydrocarbons were detected in wells MW-14, MW-4, MW-1, MW-2, and MW-10, and in MW-12 located near the former landfill. Detected concentrations are similar in magnitude to those detected historically at the site. This contamination is believed to be the result of past storage and handling practices in the vicinity of the Maintenance Shop near the former No. 6 Oil tanks. None of the detected constituents (1,1,1-trichloroethane, trichlorofluoromethane, tetrachloroethene) was reported at concentrations above their respective EPA Maximum Contaminant Level (MCL) or VT HAL.

III. CONCLUSIONS

In summary, groundwater quality in the vicinity of the subsurface No. 6 Fuel Oil plume does not appear to be significantly impacted by dissolved petroleum constituents. BTEX compounds were not detected in groundwater samples from onsite wells sampled in August of 1994. MTBE was detected below the VT HAL in one well, in a location cross-gradient from the No. 6 Oil plume. The No. 6 Oil plume is relatively stable. Qualitative data collected during liquid level monitoring of onsite wells indicates that the product is extremely viscous. The periphery of the plume has likely cooled to temperatures which prevent substantial free phase product migration. Existence of this plume appears to pose little to no risk to nearby potential receptors, including the Connecticut River and Mill supply wells.

IV. RECOMMENDATION

Griffin recommends that the Specialty Paperboard site be considered for Site Management Activity Completed (SMAC) and removed from the VTDEC Active Hazardous Sites List based on the following criteria, as per the VTDEC SMAC Checklist:

1) The source(s), nature and extent has been adequately defined.

   The source of petroleum contamination detected in soil and groundwater at the Specialty Paperboard site was from one of two former underground storage tanks

(USTs) containing No. 6 Fuel Oil (see previous site investigation reports). Soil boring and groundwater quality data collected between 1990 and 1994 have indicated that the extent of contamination is primarily limited to the immediate vicinity of the former UST.

2) Source(s) has been removed, remediated, or adequately contained.

The two 25,000-gallon USTs containing No. 6 fuel oil were removed on February 1 and 2, 1990 and were replaced by two new USTs in accordance with VTDEC UST Regulations. No. 6 oil is an extremely viscous product which requires heating to flow from a storage tank through distribution lines. The No. 6 oil plume which leaked from the former heated UST has likely cooled significantly during the subsequent four years and the plume is relatively stable. Qualitative data collected during liquid level monitoring of onsite wells during August of 1994 indicates that the product is extremely viscous to nearly solidified. While the core of the plume may remain slightly warm with respect to ambient temperatures in the surrounding aquifer and substrate, the periphery of the plume has likely cooled to temperatures which prevent substantial free phase product migration. This assumption is consistent with the recent detection of free product in only three wells located proximal to the former UST.

3) Levels of contaminants in soil and groundwater shall be stable, falling, or non-detectable.

As stated above, the No. 6 oil plume is not likely to migrate especially with increased cooling of the oil to ambient temperatures. Thus soil contamination will be limited to the immediate vicinity of the former USTs. The August 1994 groundwater analytical results indicate that contaminant concentrations are either nondetectable or below applicable VT Groundwater Enforcement Standards.

4) Groundwater enforcement standards are met on entire property.

The August 1994 groundwater analytical results indicate that contaminant concentrations are either nondetectable or below applicable VT Groundwater Enforcement Standards.

5) Soil guideline levels are met. If not, engineering or institutional controls are in place.

Stockpiled soils contaminated with No. 6 Fuel Oil were removed from the site for Asphalt Batching in 1992. Surface soils are paved in the immediate vicinity of the former USTs.

6) No unacceptable threat to human health or the environment exists on site.

Due to the low level of groundwater contamination and the engineering controls described above, residual contamination that may be present in groundwater or soils at

the site does not pose an unreasonable risk to human health and safety or the environment.

7) Site meets RCRA requirements.

   Specialty Paperboard is not in violation of the Resource Conservation and Recovery Act (RCRA) as defined in 40 CFR 264.

8) Site meets CERCLA requirements.

   Specialty Paperboard is not in violation of the Comprehensive Environmental Response, Compensation, and Liability Act (CERCLA) as defined in 40 CFR 300.

APPENDIX A

Maps

SITE LOCATION MAP

PROJECT: SPECIALTY PAPERBOARD
LOCATION: BRATTLEBORO, VERMONT

SOURCE: U.S.G.S. 7.5 x 15 MIN. NEWFANE QUADRANGLE, 1984 SCALE 1:25,000

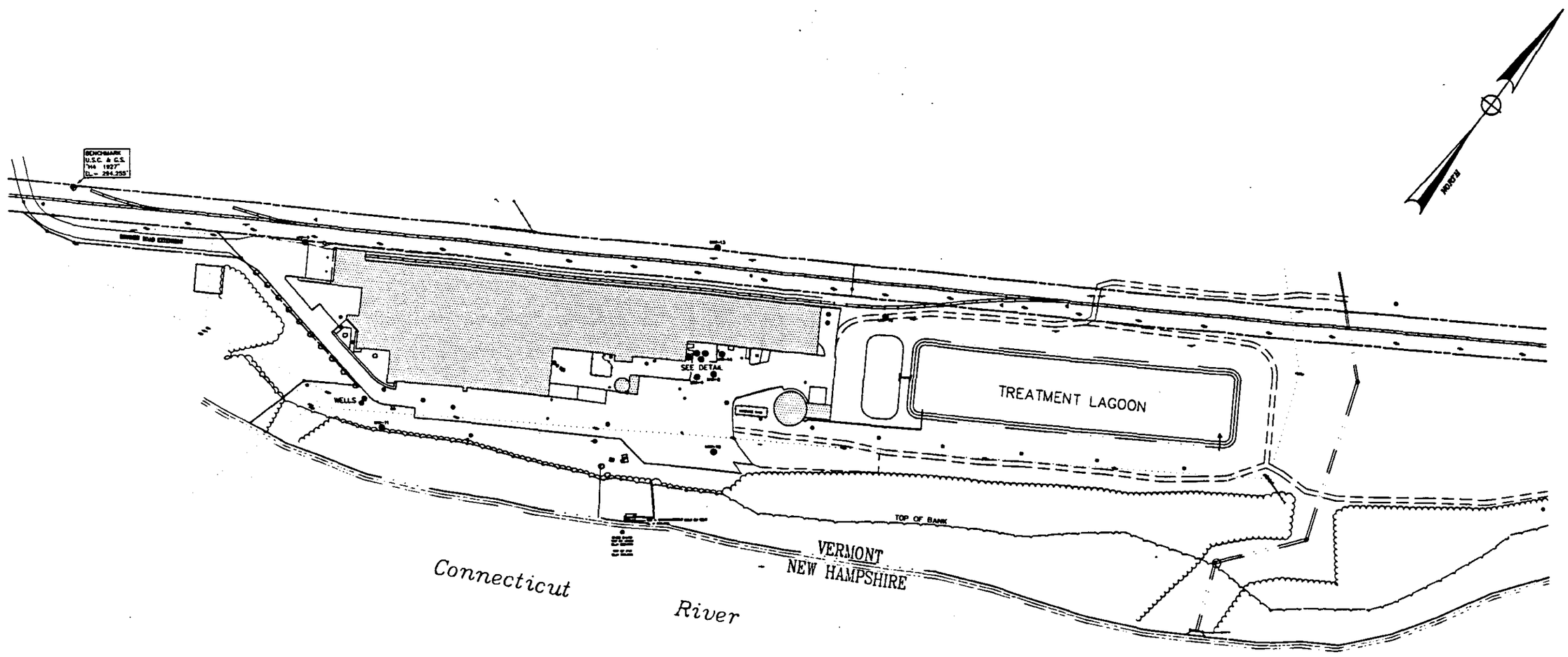

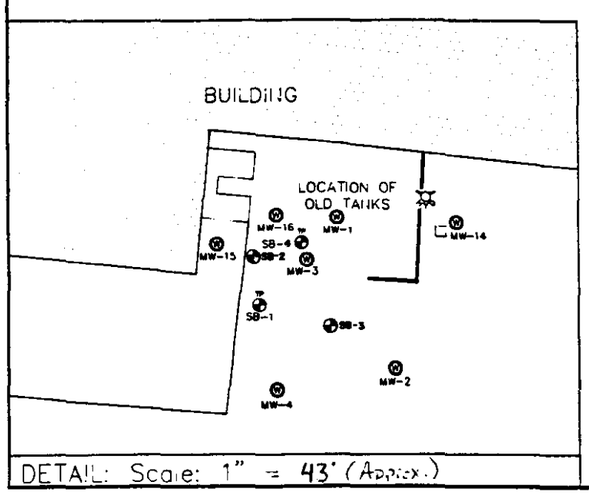

DETAIL: Scale: 1" = 43' (Approx.)

GRAPHIC SCALE

(IN FEET)

SITE MAP

Specialty Paperboard
Brattleboro, VT

MW-4 Monitoring Well Identification

Base map prepared by C.T. Male, Keene, NH

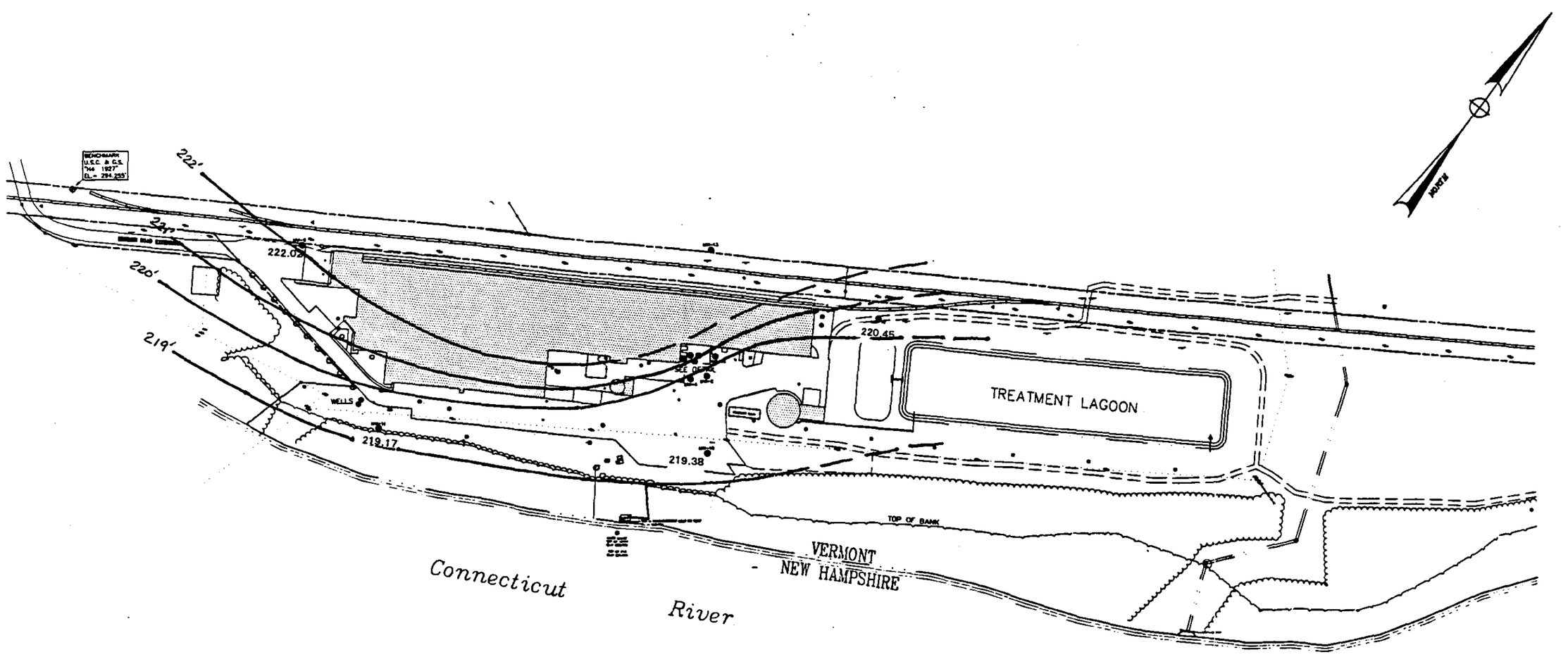

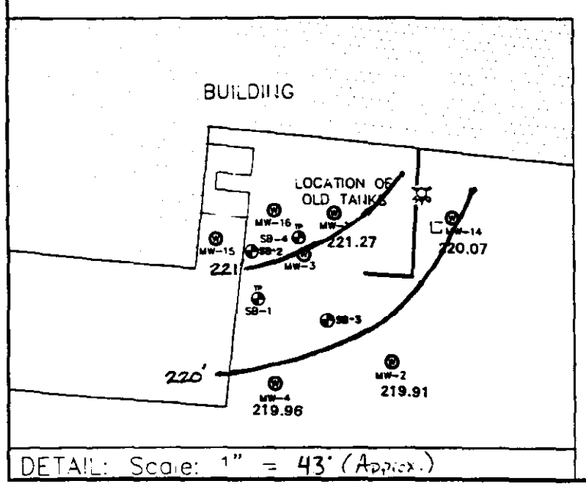

DETAIL: Scale: 1" = 43' (Approx.)

GRAPHIC SCALE

(IN FEET)

GROUNDWATER CONTOUR MAP

Specialty Paperboard
Brattleboro, VT
Monitoring Date: August 19, 1994

MW-4 / 219.96 — Monitoring Well Identification with Water Table Elevation (ft)

220 — Water Table Elevation Contour (ft) (dashed where inferred)

Base map prepared by C.T. Male, Keene, NH
Groundwater contours prepared by Griffin International, Inc.

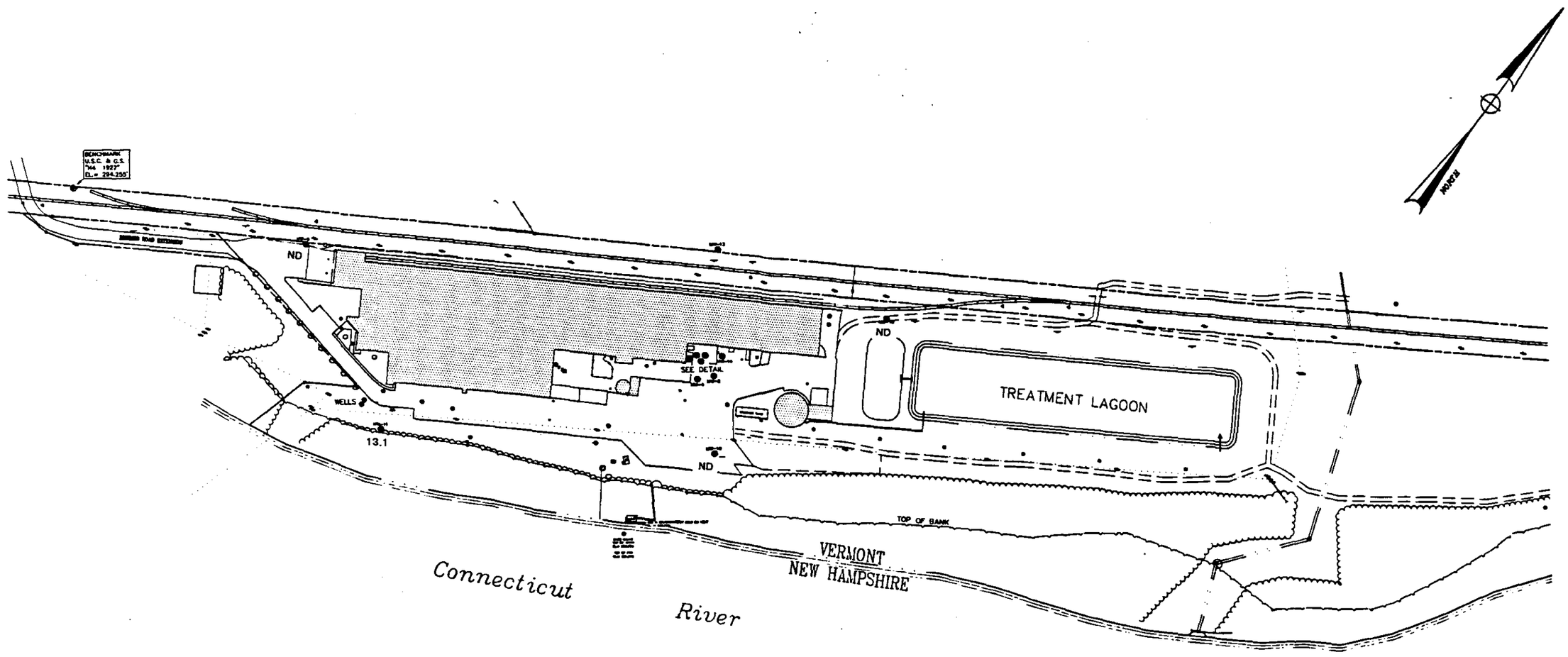

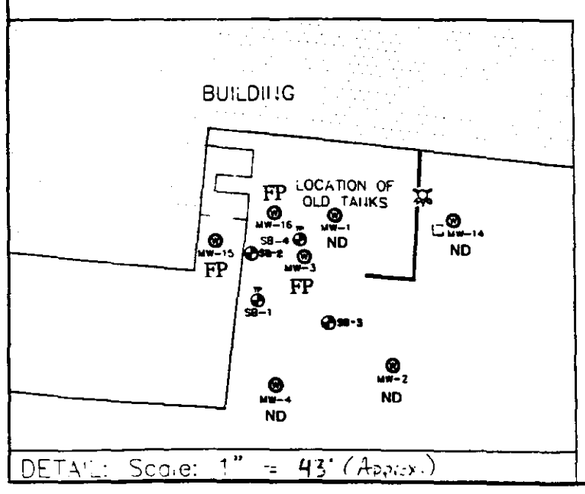

DETAIL: Scale: 1" = 43' (Approx.)

GRAPHIC SCALE

(IN FEET)

CONTAMINANT DISTRIBUTION MAP

Total BTEX and MTBE Constituents

Specialty Paperboard
Brattleboro, VT
Sample Date: August 19, 1994

MW-4 / ND — Monitoring Well Identification with Total BTEX and MTBE Conc. (ppb)

FP — Free Product
ND — Not Detected

Base map prepared by C.T. Male, Keene, NH
Isoconcentration contours prepared by Griffin International, Inc.

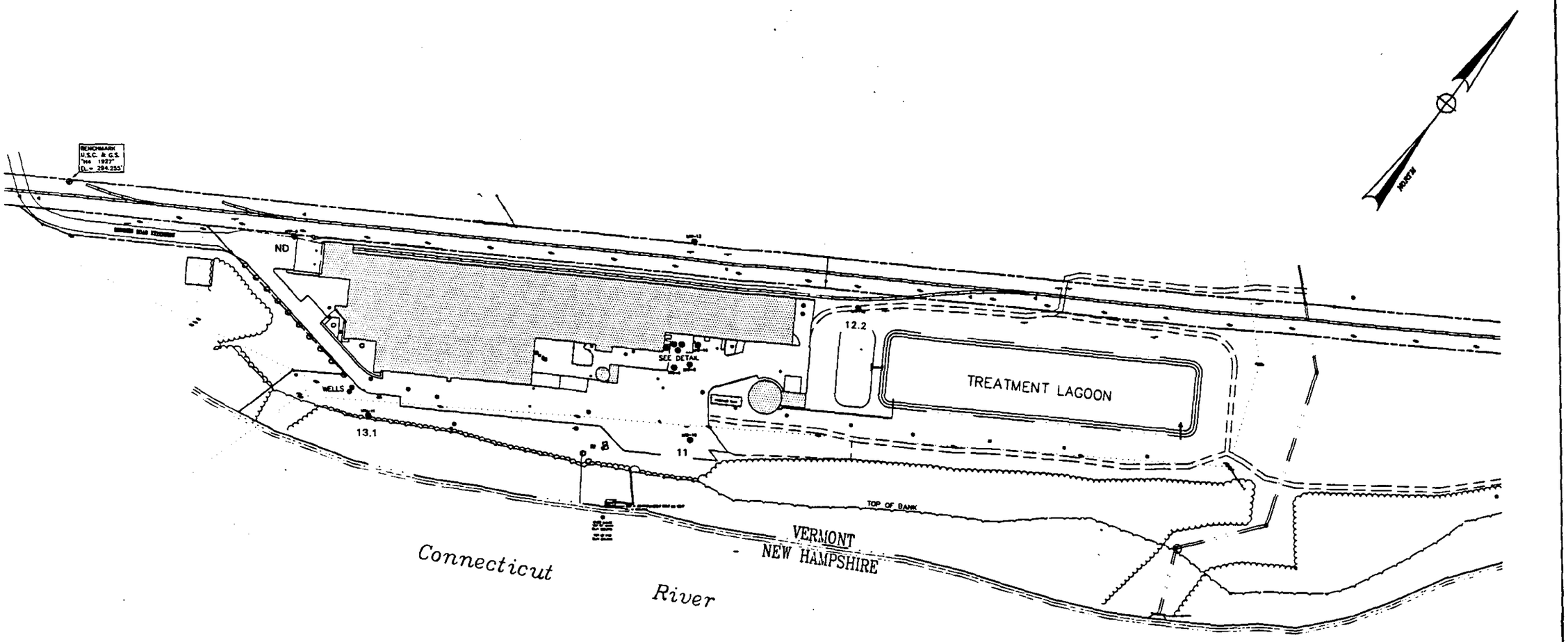

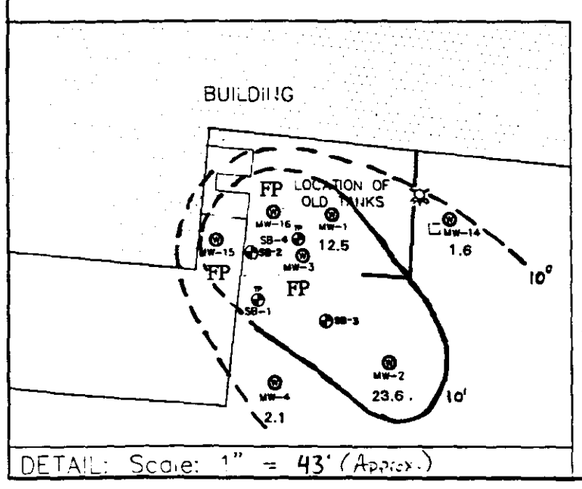

DETAIL: Scale: 1" = 43' (Approx.)

GRAPHIC SCALE

(IN FEET)

CONTAMINANT DISTRIBUTION MAP

Total Volatile Organic Compounds

Specialty Paperboard
Brattleboro, VT
Sample Date: August 19, 1994

MW-2 Monitoring Well Identification
23.6 with Total Volatile Organic Compounds (ppb)

10^2 Isoconcentration Contour (ppb)
(dashed where inferred)

FP Free Product

Base map prepared by C.T. Male, Keene, NH
Isoconcentration contours prepared by Griffin International, Inc.

APPENDIX B

Liquid Level Data

Liquid Level Monitoring Data
Specialty Paperboard
Brattleboro, VT

Monitoring Date: August 19, 1994

Well I.D.	Well Depth below ground level (ft)	Top of Casing Elevation (ft)	Depth to Product (ft)	Depth to Water (ft)	Product Thickness (ft)	Specific Gravity of Product	Hydro Equivalent (ft)	Corrected Depth To Water (ft)	Corrected Water Table Elevation (ft)
MW-1	72.0	290.27	-	69.00	-	-	-	-	221.27
MW-2	71.8	288.86	-	68.95	-	-	-	-	219.91
MW-3	72.0	288.67	68.18	NM	NM	-	-	-	NM
MW-4	82.9	288.06	-	68.10	-	-	-	-	219.96
MW-9	81.0	289.82	-	67.80	-	-	-	-	222.02
MW-10	79.0	286.85	-	67.47	-	-	-	-	219.38
MW-11	80.0	289.17	-	70.00	-	-	-	-	219.17
MW-12	82.0	293.05	-	72.60	-	-	-	-	220.45
MW-13	84.5	296.69	NM	NM	NM	-	-	-	NM
MW-14	82.5	288.90	-	68.83	-	-	-	-	220.07
MW-15	80.0	289.01	68.85	NM	NM	-	-	-	NM
MW-16	80.0	288.64	68.00	NM	NM	-	-	-	NM
MW-17	76.0	NM	NM	NM	NM	-	-	-	NM

Note: In wells containing product, depth to water was not able to measured as product was too viscous to allow passage of the interface probe.

Abbreviations:

NM = Not Measured

\- = Not Applicable

APPENDIX C

Groundwater Quality Data

ENDYNE, INC.

Laboratory Services

32 James Brown Drive
Williston, Vermont 05495
(802) 879-4333
FAX 879-7103

REPORT OF LABORATORY ANALYSIS

CLIENT: Griffin International
PROJECT NAME: Specialty Paperboard
REPORT DATE: September 6, 1994
DATE SAMPLED: August 19, 1994

PROJECT CODE: GISP1384
REF.#: 63,373-63,382

Enclosed please find the results of the analyses performed for the samples referenced on the attached chain of custody.

Chain of custody indicated the samples were preserved with HCl.

All samples were prepared and analyzed by requirements outlined in the referenced method and within the specified holding times.

All instrumentation was calibrated with the appropriate frequency and verified by the requirements outlined in the referenced method.

Blank contamination was not observed at levels affecting the analytical results.

Analytical method precision and accuracy was monitored by laboratory control standards which included matrix spike, duplicate and quality control analyses. These standards were determined to be within established laboratory method acceptance limits.

Individual sample performance was monitored by the addition of surrogate analytes to each sample. All surrogate recovery data was determined to be within Laboratory QA/QC guidelines unless otherwise noted.

Reviewed by,

Harry B. Locker, Ph.D.
Laboratory Director

enclosures

ENDYNE, INC.

Laboratory Services

32 James Brown Drive
Williston, Vermont 05495
(802) 879-4333
FAX 879-7103

LABORATORY REPORT

EPA METHOD 8240 WATER MATRIX

CLIENT: Griffin International
PROJECT NAME: Specialty Paperboard
REPORT DATE: September 6, 1994
DATE SAMPLED: August 19, 1994
DATE RECEIVED: August 22, 1994
ANALYSIS DATE: September 2, 1994

PROJECT CODE: GISP1384
REF.#: 63,373
STATION: Trip Blank
TIME SAMPLED: 12:30
SAMPLER: K. Underwood/E. Hodges

Parameter	Detection Limit (ug/L)	Concentration (ug/L)
Dichlorodifluoromethane	10	ND[1]
Chloromethane	10	ND
Vinyl Chloride	10	ND
Bromomethane	5	ND
Chloroethane	5	ND
Trichlorofluoromethane	2	ND
Acetone	50	ND
1,1-Dichloroethene	2	ND
Methylene Chloride	20	ND
Carbon Disulfide	7	ND
MTBE	3	ND
trans-1,2-Dichloroethene	2	ND
1,1-Dichloroethane	2	ND
2-Butanone	20	ND
Chloroform	10	ND
1,1,1-Trichloroethane	1	ND
Carbon Tetrachloride	1	ND
1,2-Dichloroethane	1	ND
Benzene	1	ND
Trichloroethene	1	ND
1,2-Dichloropropane	1	ND
Bromodichloromethane	1	ND

ENDYNE, INC.

Laboratory Services

32 James Brown Drive
Williston, Vermont 05495
(802) 879-4333
FAX 879-7103

REF.#: 63,373

Parameter	Detection Limit (ug/L)	Concentration (ug/L)
4-Methyl-2-Pentanone	10	ND
cis-1,3-Dichloropropene	1	ND
Toluene	2	ND
trans-1,3-Dichloropropene	1	ND
1,1,2-Trichloroethane	2	ND
2-Hexanone	10	ND
Tetrachloroethene	2	ND
Dibromochloromethane	2	ND
Chlorobenzene	2	ND
Ethyl Benzene	1	ND
Total Xylenes	3	ND
Styrene	1	ND
Bromoform	5	ND
1,1,2,2-Tetrachloroethane	1	ND
1,3 Dichlorobenzene	2	ND
1,4 Dichlorobenzene	2	ND
1,2 Dichlorobenzene	2	ND

NUMBER OF UNIDENTIFIED PEAKS FOUND: 0

ANALYTICAL SURROGATE RECOVERY:

1,2-Dichloroethane-d4 : 114.%
Toluene-d8 : 100.%
4-Bromofluorobenzene : 95.%

NOTES:

1 None detected

RECEIVED SEP 07 1989

ENDYNE, INC.

Laboratory Services

32 James Brown Drive
Williston, Vermont 05495
(802) 879-4333
FAX 879-7103

LABORATORY REPORT

EPA METHOD 8240 WATER MATRIX

CLIENT: Griffin International
PROJECT NAME: Specialty Paperboard
REPORT DATE: September 6, 1994
DATE SAMPLED: August 19, 1994
DATE RECEIVED: August 22, 1994
ANALYSIS DATE: September 2, 1994

PROJECT CODE: GISP1384
REF.#: 63,374
STATION: MW-14
TIME SAMPLED: 13:20
SAMPLER: K. Underwood/E. Hodges

Parameter	Detection Limit (ug/L)	Concentration (ug/L)
Dichlorodifluoromethane	10	ND[1]
Chloromethane	10	ND
Vinyl Chloride	10	ND
Bromomethane	5	ND
Chloroethane	5	ND
Trichlorofluoromethane	2	TBQ[2]
Acetone	50	ND
1,1-Dichloroethene	2	ND
Methylene Chloride	20	ND
Carbon Disulfide	7	ND
MTBE	3	ND
trans-1,2-Dichloroethene	2	ND
1,1-Dichloroethane	2	ND
2-Butanone	20	ND
Chloroform	10	ND
1,1,1-Trichloroethane	1	1.6
Carbon Tetrachloride	1	ND
1,2-Dichloroethane	1	ND
Benzene	1	ND
Trichloroethene	1	ND
1,2-Dichloropropane	1	ND
Bromodichloromethane	1	ND

RECEIVED SEP 07 1994

ENDYNE, INC.

Laboratory Services

32 James Brown Drive
Williston, Vermont 05495
(802) 879-4333
FAX 879-7103

REF.#: 63,374

Parameter	Detection Limit (ug/L)	Concentration (ug/L)
4-Methyl-2-Pentanone	10	ND
cis-1,3-Dichloropropene	1	ND
Toluene	2	ND
trans-1,3-Dichloropropene	1	ND
1,1,2-Trichloroethane	2	ND
2-Hexanone	10	ND
Tetrachloroethene	2	ND
Dibromochloromethane	2	ND
Chlorobenzene	2	ND
Ethyl Benzene	1	ND
Total Xylenes	3	ND
Styrene	1	ND
Bromoform	5	ND
1,1,2,2-Tetrachloroethane	1	ND
1,3 Dichlorobenzene	2	ND
1,4 Dichlorobenzene	2	ND
1,2 Dichlorobenzene	2	ND

NUMBER OF UNIDENTIFIED PEAKS FOUND: 0

ANALYTICAL SURROGATE RECOVERY:

1,2-Dichloroethane-d4 : 115.%
Toluene-d8 : 98.%
4-Bromofluorobenzene : 98.%

NOTES:

1 None detected
2 Trace below quantitation limit

ENDYNE, INC.

Laboratory Services

32 James Brown Drive
Williston, Vermont 05495
(802) 879-4333
FAX 879-7103

LABORATORY REPORT

EPA METHOD 8240 WATER MATRIX

CLIENT: Griffin International
PROJECT NAME: Specialty Paperboard
REPORT DATE: September 6, 1994
DATE SAMPLED: August 19, 1994
DATE RECEIVED: August 22, 1994
ANALYSIS DATE: September 2, 1994

PROJECT CODE: GISP1384
REF.#: 63,375
STATION: MW-4
TIME SAMPLED: 13:30
SAMPLER: K. Underwood/E. Hodges

Parameter	Detection Limit (ug/L)	Concentration (ug/L)
Dichlorodifluoromethane	10	ND[1]
Chloromethane	10	ND
Vinyl Chloride	10	ND
Bromomethane	5	ND
Chloroethane	5	ND
Trichlorofluoromethane	2	2.1
Acetone	50	ND
1,1-Dichloroethene	2	ND
Methylene Chloride	20	ND
Carbon Disulfide	7	ND
MTBE	3	ND
trans-1,2-Dichloroethene	2	ND
1,1-Dichloroethane	2	ND
2-Butanone	20	ND
Chloroform	10	ND
1,1,1-Trichloroethane	1	ND
Carbon Tetrachloride	1	ND
1,2-Dichloroethane	1	ND
Benzene	1	ND
Trichloroethene	1	ND
1,2-Dichloropropane	1	ND
Bromodichloromethane	1	ND

ENDYNE, INC.

Laboratory Services

32 James Brown Drive
Williston, Vermont 05495
(802) 879-4333
FAX 879-7103

REF.#: 63,375

Parameter	Detection Limit (ug/L)	Concentration (ug/L)
4-Methyl-2-Pentanone	10	ND
cis-1,3-Dichloropropene	1	ND
Toluene	2	ND
trans-1,3-Dichloropropene	1	ND
1,1,2-Trichloroethane	2	ND
2-Hexanone	10	ND
Tetrachloroethene	2	TBQ[2]
Dibromochloromethane	2	ND
Chlorobenzene	2	ND
Ethyl Benzene	1	ND
Total Xylenes	3	ND
Styrene	1	ND
Bromoform	5	ND
1,1,2,2-Tetrachloroethane	1	ND
1,3 Dichlorobenzene	2	ND
1,4 Dichlorobenzene	2	ND
1,2 Dichlorobenzene	2	ND

NUMBER OF UNIDENTIFIED PEAKS FOUND: 0

ANALYTICAL SURROGATE RECOVERY:

1,2-Dichloroethane-d4 : 114.%
Toluene-d8 : 100.%
4-Bromofluorobenzene : 92.%

NOTES:

1 None detected
2 Trace below quantitation limit

RECEIVED

ENDYNE, INC.

Laboratory Services

32 James Brown Drive
Williston, Vermont 05495
(802) 879-4333
FAX 879-7103

LABORATORY REPORT

EPA METHOD 8240 WATER MATRIX

CLIENT: Griffin International
PROJECT NAME: Specialty Paperboard
REPORT DATE: September 6, 1994
DATE SAMPLED: August 19, 1994
DATE RECEIVED: August 22, 1994
ANALYSIS DATE: September 2, 1994

PROJECT CODE: GISP1384
REF.#: 63,376
STATION: MW-1
TIME SAMPLED: 13:50
SAMPLER: K. Underwood/E. Hodges

Parameter	Detection Limit (ug/L)	Concentration (ug/L)
Dichlorodifluoromethane	10	ND[1]
Chloromethane	10	ND
Vinyl Chloride	10	ND
Bromomethane	5	ND
Chloroethane	5	ND
Trichlorofluoromethane	2	2.8
Acetone	50	ND
1,1-Dichloroethene	2	ND
Methylene Chloride	20	ND
Carbon Disulfide	7	ND
MTBE	3	ND
trans-1,2-Dichloroethene	2	ND
1,1-Dichloroethane	2	ND
2-Butanone	20	ND
Chloroform	10	ND
1,1,1-Trichloroethane	1	5.0
Carbon Tetrachloride	1	ND
1,2-Dichloroethane	1	ND
Benzene	1	ND
Trichloroethene	1	ND
1,2-Dichloropropane	1	ND
Bromodichloromethane	1	ND

RECEIVED SEP 07 1994

ENDYNE, INC.

Laboratory Services

32 James Brown Drive
Williston, Vermont 05495
(802) 879-4333
FAX 879-7103

REF.#: 63,376

Parameter	Detection Limit (ug/L)	Concentration (ug/L)
4-Methyl-2-Pentanone	10	ND
cis-1,3-Dichloropropene	1	ND
Toluene	2	ND
trans-1,3-Dichloropropene	1	ND
1,1,2-Trichloroethane	2	ND
2-Hexanone	10	ND
Tetrachloroethene	2	4.7
Dibromochloromethane	2	ND
Chlorobenzene	2	ND
Ethyl Benzene	1	ND
Total Xylenes	3	ND
Styrene	1	ND
Bromoform	5	ND
1,1,2,2-Tetrachloroethane	1	ND
1,3 Dichlorobenzene	2	ND
1,4 Dichlorobenzene	2	ND
1,2 Dichlorobenzene	2	ND

NUMBER OF UNIDENTIFIED PEAKS FOUND: 0

ANALYTICAL SURROGATE RECOVERY:

1,2-Dichloroethane-d4 : 115.%
Toluene-d8 : 103.%
4-Bromofluorobenzene : 95.%

NOTES:

1 None detected

RECEIVED

ENDYNE, INC.

Laboratory Services

32 James Brown Drive
Williston, Vermont 05495
(802) 879-4333
FAX 879-7103

LABORATORY REPORT

EPA METHOD 8240 WATER MATRIX

CLIENT: Griffin International
PROJECT NAME: Specialty Paperboard
REPORT DATE: September 6, 1994
DATE SAMPLED: August 19, 1994
DATE RECEIVED: August 22, 1994
ANALYSIS DATE: September 2, 1994

PROJECT CODE: GISP1384
REF.#: 63,377
STATION: MW-2
TIME SAMPLED: 14:00
SAMPLER: K. Underwood/E. Hodges

Parameter	Detection Limit (ug/L)	Concentration (ug/L)
Dichlorodifluoromethane	10	ND[1]
Chloromethane	10	ND
Vinyl Chloride	10	ND
Bromomethane	5	ND
Chloroethane	5	ND
Trichlorofluoromethane	2	14.1
Acetone	50	ND
1,1-Dichloroethene	2	ND
Methylene Chloride	20	ND
Carbon Disulfide	7	ND
MTBE	3	ND
trans-1,2-Dichloroethene	2	ND
1,1-Dichloroethane	2	ND
2-Butanone	20	ND
Chloroform	10	ND
1,1,1-Trichloroethane	1	5.9
Carbon Tetrachloride	1	ND
1,2-Dichloroethane	1	ND
Benzene	1	ND
Trichloroethene	1	ND
1,2-Dichloropropane	1	ND
Bromodichloromethane	1	ND

RECEIVED SEP 6 1994

ENDYNE, INC.

Laboratory Services

32 James Brown Drive
Williston, Vermont 05495
(802) 879-4333
FAX 879-7103

REF.#: 63,377

Parameter	Detection Limit (ug/L)	Concentration (ug/L)
4-Methyl-2-Pentanone	10	ND
cis-1,3-Dichloropropene	1	ND
Toluene	2	ND
trans-1,3-Dichloropropene	1	ND
1,1,2-Trichloroethane	2	ND
2-Hexanone	10	ND
Tetrachloroethene	2	3.6
Dibromochloromethane	2	ND
Chlorobenzene	2	ND
Ethyl Benzene	1	ND
Total Xylenes	3	ND
Styrene	1	ND
Bromoform	5	ND
1,1,2,2-Tetrachloroethane	1	ND
1,3 Dichlorobenzene	2	ND
1,4 Dichlorobenzene	2	ND
1,2 Dichlorobenzene	2	ND

NUMBER OF UNIDENTIFIED PEAKS FOUND: 0

ANALYTICAL SURROGATE RECOVERY:

1,2-Dichloroethane-d4 : 111.%
Toluene-d8 : 101.%
4-Bromofluorobenzene : 94.%

NOTES:

1 None detected

RECEIVED SEP 07 1994

ENDYNE, INC.

Laboratory Services

32 James Brown Drive
Williston, Vermont 05495
(802) 879-4333
FAX 879-7103

LABORATORY REPORT

EPA METHOD 8240 WATER MATRIX

CLIENT: Griffin International
PROJECT NAME: Specialty Paperboard
REPORT DATE: September 6, 1994
DATE SAMPLED: August 19, 1994
DATE RECEIVED: August 22, 1994
ANALYSIS DATE: September 2, 1994

PROJECT CODE: GISP1384
REF.#: 63,378
STATION: MW-10
TIME SAMPLED: 15:30
SAMPLER: K. Underwood/E. Hodges

Parameter	Detection Limit (ug/L)	Concentration (ug/L)
Dichlorodifluoromethane	10	ND[1]
Chloromethane	10	ND
Vinyl Chloride	10	ND
Bromomethane	5	ND
Chloroethane	5	ND
Trichlorofluoromethane	2	11.0
Acetone	50	ND
1,1-Dichloroethene	2	ND
Methylene Chloride	20	ND
Carbon Disulfide	7	ND
MTBE	3	ND
trans-1,2-Dichloroethene	2	ND
1,1-Dichloroethane	2	ND
2-Butanone	20	ND
Chloroform	10	ND
1,1,1-Trichloroethane	1	TBQ[2]
Carbon Tetrachloride	1	ND
1,2-Dichloroethane	1	ND
Benzene	1	ND
Trichloroethene	1	ND
1,2-Dichloropropane	1	ND
Bromodichloromethane	1	ND

ENDYNE, INC.

Laboratory Services

32 James Brown Drive
Williston, Vermont 05495
(802) 879-4333
FAX 879-7103

REF.#: 63,378

Parameter	Detection Limit (ug/L)	Concentration (ug/L)
4-Methyl-2-Pentanone	10	ND
cis-1,3-Dichloropropene	1	ND
Toluene	2	ND
trans-1,3-Dichloropropene	1	ND
1,1,2-Trichloroethane	2	ND
2-Hexanone	10	ND
Tetrachloroethene	2	TBQ
Dibromochloromethane	2	ND
Chlorobenzene	2	ND
Ethyl Benzene	1	ND
Total Xylenes	3	ND
Styrene	1	ND
Bromoform	5	ND
1,1,2,2-Tetrachloroethane	1	ND
1,3 Dichlorobenzene	2	ND
1,4 Dichlorobenzene	2	ND
1,2 Dichlorobenzene	2	ND

NUMBER OF UNIDENTIFIED PEAKS FOUND: 0

ANALYTICAL SURROGATE RECOVERY:

1,2-Dichloroethane-d4 : 110.%
Toluene-d8 : 97.%
4-Bromofluorobenzene : 91.%

NOTES:

1 None detected
2 Trace below quantitation limit

RECEIVED SEP

ENDYNE, INC.

Laboratory Services

32 James Brown Drive
Williston, Vermont 05495
(802) 879-4333
FAX 879-7103

LABORATORY REPORT

EPA METHOD 8240 WATER MATRIX

CLIENT: Griffin International
PROJECT NAME: Specialty Paperboard
REPORT DATE: September 6, 1994
DATE SAMPLED: August 19, 1994
DATE RECEIVED: August 22, 1994
ANALYSIS DATE: September 2, 1994

PROJECT CODE: GISP1384
REF.#: 63,379
STATION: MW-12
TIME SAMPLED: 15:40
SAMPLER: K. Underwood/E. Hodges

Parameter	Detection Limit (ug/L)	Concentration (ug/L)
Dichlorodifluoromethane	10	ND[1]
Chloromethane	10	ND
Vinyl Chloride	10	ND
Bromomethane	5	ND
Chloroethane	5	ND
Trichlorofluoromethane	2	4.6
Acetone	50	ND
1,1-Dichloroethene	2	ND
Methylene Chloride	20	ND
Carbon Disulfide	7	ND
MTBE	3	ND
trans-1,2-Dichloroethene	2	ND
1,1-Dichloroethane	2	ND
2-Butanone	20	ND
Chloroform	10	ND
1,1,1-Trichloroethane	1	7.6
Carbon Tetrachloride	1	ND
1,2-Dichloroethane	1	ND
Benzene	1	ND
Trichloroethene	1	ND
1,2-Dichloropropane	1	ND
Bromodichloromethane	1	ND

RECEIVED SEP 0 7 1994

ENDYNE, INC.

Laboratory Services

32 James Brown Drive
Williston, Vermont 05495
(802) 879-4333
FAX 879-7103

REF.#: 63,379

Parameter	Detection Limit (ug/L)	Concentration (ug/L)
4-Methyl-2-Pentanone	10	ND
cis-1,3-Dichloropropene	1	ND
Toluene	2	ND
trans-1,3-Dichloropropene	1	ND
1,1,2-Trichloroethane	2	ND
2-Hexanone	10	ND
Tetrachloroethene	2	ND
Dibromochloromethane	2	ND
Chlorobenzene	2	ND
Ethyl Benzene	1	ND
Total Xylenes	3	ND
Styrene	1	ND
Bromoform	5	ND
1,1,2,2-Tetrachloroethane	1	ND
1,3 Dichlorobenzene	2	ND
1,4 Dichlorobenzene	2	ND
1,2 Dichlorobenzene	2	ND

NUMBER OF UNIDENTIFIED PEAKS FOUND: 0

ANALYTICAL SURROGATE RECOVERY:

1,2-Dichloroethane-d4 : 109.%
Toluene-d8 : 98.%
4-Bromofluorobenzene : 95.%

NOTES:

1 None detected

ENDYNE, INC.

Laboratory Services

32 James Brown Drive
Williston, Vermont 05495
(802) 879-4333
FAX 879-7103

LABORATORY REPORT

EPA METHOD 8240 WATER MATRIX

CLIENT: Griffin International
PROJECT NAME: Specialty Paperboard
REPORT DATE: September 6, 1994
DATE SAMPLED: August 19, 1994
DATE RECEIVED: August 22, 1994
ANALYSIS DATE: September 2, 1994

PROJECT CODE: GISP1384
REF.#: 63,380
STATION: MW-11
TIME SAMPLED: 16:00
SAMPLER: K. Underwood/E. Hodges

Parameter	Detection Limit (ug/L)	Concentration (ug/L)
Dichlorodifluoromethane	10	ND[1]
Chloromethane	10	ND
Vinyl Chloride	10	ND
Bromomethane	5	ND
Chloroethane	5	ND
Trichlorofluoromethane	2	ND
Acetone	50	ND
1,1-Dichloroethene	2	ND
Methylene Chloride	20	ND
Carbon Disulfide	7	ND
MTBE	3	13.1
trans-1,2-Dichloroethene	2	ND
1,1-Dichloroethane	2	ND
2-Butanone	20	ND
Chloroform	10	ND
1,1,1-Trichloroethane	1	ND
Carbon Tetrachloride	1	ND
1,2-Dichloroethane	1	ND
Benzene	1	ND
Trichloroethene	1	ND
1,2-Dichloropropane	1	ND
Bromodichloromethane	1	ND

ENDYNE, INC.

Laboratory Services

32 James Brown Drive
Williston, Vermont 05495
(802) 879-4333
FAX 879-7103

REF.#: 63,380

Parameter	Detection Limit (ug/L)	Concentration (ug/L)
4-Methyl-2-Pentanone	10	ND
cis-1,3-Dichloropropene	1	ND
Toluene	2	ND
trans-1,3-Dichloropropene	1	ND
1,1,2-Trichloroethane	2	ND
2-Hexanone	10	ND
Tetrachloroethene	2	ND
Dibromochloromethane	2	ND
Chlorobenzene	2	ND
Ethyl Benzene	1	ND
Total Xylenes	3	ND
Styrene	1	ND
Bromoform	5	ND
1,1,2,2-Tetrachloroethane	1	ND
1,3 Dichlorobenzene	2	ND
1,4 Dichlorobenzene	2	ND
1,2 Dichlorobenzene	2	ND

NUMBER OF UNIDENTIFIED PEAKS FOUND: 0

ANALYTICAL SURROGATE RECOVERY:

1,2-Dichloroethane-d4 : 112.%
Toluene-d8 : 99.%
4-Bromofluorobenzene : 95.%

NOTES:

1 None detected

ENDYNE, INC.

Laboratory Services

32 James Brown Drive
Williston, Vermont 05495
(802) 879-4333
FAX 879-7103

LABORATORY REPORT

EPA METHOD 8240 WATER MATRIX

CLIENT: Griffin International
PROJECT NAME: Specialty Paperboard
REPORT DATE: September 6, 1994
DATE SAMPLED: August 19, 1994
DATE RECEIVED: August 22, 1994
ANALYSIS DATE: September 2, 1994

PROJECT CODE: GISP1384
REF.#: 63,381
STATION: MW-11 (DUP)
TIME SAMPLED: 16:00
SAMPLER: K. Underwood/E. Hodges

Parameter	Detection Limit (ug/L)	Concentration (ug/L)
Dichlorodifluoromethane	10	ND[1]
Chloromethane	10	ND
Vinyl Chloride	10	ND
Bromomethane	5	ND
Chloroethane	5	ND
Trichlorofluoromethane	2	ND
Acetone	50	ND
1,1-Dichloroethene	2	ND
Methylene Chloride	20	ND
Carbon Disulfide	7	ND
MTBE	3	14.2
trans-1,2-Dichloroethene	2	ND
1,1-Dichloroethane	2	ND
2-Butanone	20	ND
Chloroform	10	ND
1,1,1-Trichloroethane	1	ND
Carbon Tetrachloride	1	ND
1,2-Dichloroethane	1	ND
Benzene	1	ND
Trichloroethene	1	ND
1,2-Dichloropropane	1	ND
Bromodichloromethane	1	ND

RECEIVED SEP 07 1994

ENDYNE, INC.

Laboratory Services

32 James Brown Drive
Williston, Vermont 05495
(802) 879-4333
FAX 879-7103

REF.#: 63,381

Parameter	Detection Limit (ug/L)	Concentration (ug/L)
4-Methyl-2-Pentanone	10	ND
cis-1,3-Dichloropropene	1	ND
Toluene	2	ND
trans-1,3-Dichloropropene	1	ND
1,1,2-Trichloroethane	2	ND
2-Hexanone	10	ND
Tetrachloroethene	2	ND
Dibromochloromethane	2	ND
Chlorobenzene	2	ND
Ethyl Benzene	1	ND
Total Xylenes	3	ND
Styrene	1	ND
Bromoform	5	ND
1,1,2,2-Tetrachloroethane	1	ND
1,3 Dichlorobenzene	2	ND
1,4 Dichlorobenzene	2	ND
1,2 Dichlorobenzene	2	ND

NUMBER OF UNIDENTIFIED PEAKS FOUND: 0

ANALYTICAL SURROGATE RECOVERY:

1,2-Dichloroethane-d4 : 112.%
Toluene-d8 : 100.%
4-Bromofluorobenzene : 92.%

NOTES:

1 None detected

ENDYNE, INC.

Laboratory Services

32 James Brown Drive
Williston, Vermont 05495
(802) 879-4333
FAX 879-7103

LABORATORY REPORT

EPA METHOD 8240 WATER MATRIX

CLIENT: Griffin International
PROJECT NAME: Specialty Paperboard
REPORT DATE: September 6, 1994
DATE SAMPLED: August 19, 1994
DATE RECEIVED: August 22, 1994
ANALYSIS DATE: September 2, 1994

PROJECT CODE: GISP1384
REF.#: 63,382
STATION: MW-9
TIME SAMPLED: 16:30
SAMPLER: K. Underwood/E. Hodges

Parameter	Detection Limit (ug/L)	Concentration (ug/L)
Dichlorodifluoromethane	10	ND[1]
Chloromethane	10	ND
Vinyl Chloride	10	ND
Bromomethane	5	ND
Chloroethane	5	ND
Trichlorofluoromethane	2	ND
Acetone	50	ND
1,1-Dichloroethene	2	ND
Methylene Chloride	20	ND
Carbon Disulfide	7	ND
MTBE	3	ND
trans-1,2-Dichloroethene	2	ND
1,1-Dichloroethane	2	ND
2-Butanone	20	ND
Chloroform	10	ND
1,1,1-Trichloroethane	1	ND
Carbon Tetrachloride	1	ND
1,2-Dichloroethane	1	ND
Benzene	1	ND
Trichloroethene	1	ND
1,2-Dichloropropane	1	ND
Bromodichloromethane	1	ND

RECEIVED SEP 07 1994

ENDYNE, INC.

Laboratory Services

32 James Brown Drive
Williston, Vermont 05495
(802) 879-4333
FAX 879-7103

REF.#: 63,382

Parameter	Detection Limit (ug/L)	Concentration (ug/L)
4-Methyl-2-Pentanone	10	ND
cis-1,3-Dichloropropene	1	ND
Toluene	2	ND
trans-1,3-Dichloropropene	1	ND
1,1,2-Trichloroethane	2	ND
2-Hexanone	10	ND
Tetrachloroethene	2	ND
Dibromochloromethane	2	ND
Chlorobenzene	2	ND
Ethyl Benzene	1	ND
Total Xylenes	3	ND
Styrene	1	ND
Bromoform	5	ND
1,1,2,2-Tetrachloroethane	1	ND
1,3 Dichlorobenzene	2	ND
1,4 Dichlorobenzene	2	ND
1,2 Dichlorobenzene	2	ND

NUMBER OF UNIDENTIFIED PEAKS FOUND: 0

ANALYTICAL SURROGATE RECOVERY:

1,2-Dichloroethane-d4 : 106.%
Toluene-d8 : 102.%
4-Bromofluorobenzene : 91.%

NOTES:

1 None detected

RECEIVED SEP 07 1994

ENDYNE, INC.

Laboratory Services

32 James Brown Drive
Williston, Vermont 05495
(802) 879-4333
FAX 879-7103

EPA METHOD 8240 WATER MATRIX

MATRIX SPIKE AND DUPLICATE LABORATORY CONTROL DATA

CLIENT: Griffin International
PROJECT NAME: Specialty Paperboard
REPORT DATE: September 6, 1994
DATE SAMPLED: August 19, 1994
DATE RECEIVED: August 22, 1994
ANALYSIS DATE: September 2, 1994

PROJECT CODE: GISP1384
REF.#: 63,374
STATION: MW-14
TIME SAMPLED: 13:20
SAMPLER: K. Underwood/E. Hodges

Parameter	Sample(ug/L)	Spike(ug/L)	Dup 1 (ug/L)	Dup 2 (ug/L)	Average % Recovery
1,1 Dichloroethene	ND[1]	50.	52.2	51.6	104.%
Benzene	ND	50.	54.4	55.4	110.%
Trichloroethene	ND	50.	43.0	44.4	87.%
Toluene	ND	50.	49.6	50.4	100.%
Chlorobenzene	ND	50.	46.5	49.3	96.%

NOTES:
1 None detected

RECEIVED SEP 1994

ENDYNE, Inc.
32 James Brown Drive
Williston, Vermont 05495
(802) 879-4333

CHAIN-OF-CUSTODY RECORD

12028

Project Name: Specialty Paperboard Site Location: Brattleboro, VT	Reporting Address: Griffin International PO Box 943 Williston VT 05495	Billing Address: → same
Endyne Project Number: GSP1384	Company: Griffin International 865- Contact Name/Phone #: K. Underwood 4288	Sampler Name: K. Underwood Phone #: 865-4288 E. Hodges

Lab #	Sample Location	Matrix	GRAB	COMP	Date/Time	Sample Containers No.	Sample Containers Type/Size	Field Results/Remarks	Analysis Required	Sample Preservation	Rush
63373	Trip Blank	W	✓		8-19-94/1230	1	40mL G		8240	HCl	
63374	MW-14	GW	↓		:1320	2	"		↓	↓	
63375	MW-4	↓	↓		1330	↓	↓		↓	↓	
63376	MW-1	↓	↓		1350	↓	↓		↓	↓	
63377	MW-2	↓	↓		1400	↓	↓		↓	↓	
63378	MW-10	↓	↓		1530	↓	↓		↓	↓	
63379	MW-12	↓	↓		1540	↓	↓		↓	↓	
63380	MW-11	↓	↓		1600	↓	↓		↓	↓	
63381	MW-11 (DUP)	↓	↓		1600	↓	↓		↓	↓	
63382	MW-9	↓	↓		1630	↓	↓		↓	↓	
		↓	↓			↓	↓		↓	↓	
		↓	↓			↓	↓		↓	↓	

Relinguished by: Signature K. Underwood	Received by: Signature ~~Tonya~~ M. Chambers	Date/Time 8-22-94 0930
Relinguished by: Signature	Received by: Signature	Date/Time 8/22/94 10:10 am

Requested Analyses

1	pH	6	TKN	11	Total Solids	16	Metals (Specify)	21	EPA 624	26	EPA 8270 B/N or Acid
2	Chloride	7	Total P	12	TSS	17	Coliform (Specify)	22	EPA 625 B/N or A	27	EPA 8010/8020
3	Ammonia N	8	Total Diss. P	13	TDS	18	COD	23	EPA 418.1	28	EPA 8080 Pest/PCB
4	Nitrite N	9	BOD_5	14	Turbidity	19	BTEX	24	EPA 608 Pest/PCB		
5	Nitrate N	10	Alkalinity	15	Conductivity	20	EPA 601/602	25	EPA 8240		
29	TCLP (Specify: volatiles, semi-volatiles, metals, pesticides, herbicides)										
30	Other (Specify):										

RECEIVED SEP 01 1994

ENDYNE, INC.

Laboratory Services

32 James Brown Drive
Williston, Vermont 05495
(802) 879-4333
FAX 879-7103

REPORT OF LABORATORY ANALYSIS

CLIENT: Griffin International
PROJECT NAME: Specialty Paperboard
DATE REPORTED: September 6, 1994
DATE SAMPLED: August 19, 1994

PROJECT CODE: GISP1385
REF. #: 63,383 - 63,392

Enclosed please find the results of the analyses performed for the samples referenced on the attached chain of custody record.

Chain of custody did not indicate sample preservation.

All samples were prepared and analyzed by requirements outlined in the referenced methods and within the specified holding times.

All instrumentation was calibrated with the appropriate frequency and verified by the requirements outlined in the referenced methods.

Blank contamination was not observed at levels affecting the analytical results.

Analytical method precision and accuracy was monitored by laboratory control standards which included matrix spike, duplicate and quality control analyses. These standards were determined to be within established laboratory method acceptance limits.

Reviewed by,

Harry B. Locker, Ph.D.
Laboratory Director

enclosures

ENDYNE, INC.

Laboratory Services

32 James Brown Drive
Williston, Vermont 05495
(802) 879-4333
FAX 879-7103

LABORATORY REPORT

TOTAL HYDROCARBONS - EPA METHOD 418.1 (WATER)

CLIENT: Griffin International
REPORT DATE: September 6, 1994
PROJECT NAME: Specialty Paperboard
PROJECT CODE: GISP1385
DATE SAMPLED: August 19, 1994
DATE RECEIVED: August 22, 1994
DATE EXTRACTED: August 31 - September 1, 1994
DATE ANALYZED: September 1-2, 1994
SAMPLER: K. Underwood/E. Hodges

Reference #	Sample ID	Conc.(mg/L)[1]
63,383	Trip Blank; 1230	ND[2]
63,384	MW 14; 1320	1.7
63,385	MW 4; 1330	1.4
63,386	MW 1; 1350	ND
63,387	MW 2; 1400	ND
63,388	MW 10; 1530	1.1
63,389	MW 12; 1540	ND
63,390	MW 11; 1600	ND
63,391	MW 11 (Dup); 1600	ND
63,392	MW 9; 1630	0.9

Notes:

1 Method detection limit is 0.8 ppm.
2 None Detected

State of Vermont

Department of Fish and Wildlife
Department of Forests, Parks and Recreation
Department of Environmental Conservation
State Geologist
Natural Resources Conservation Council
RELAY SERVICE FOR THE HEARING IMPAIRED
1-800-253-0191 TDD>Voice
1-800-253-0195 Voice>TDD

AGENCY OF NATURAL RESOURCES
Department of Environmental Conservation
Hazardous Materials Management Division
103 South Main Street/West Building
Waterbury, Vermont 05671-0404
(802) 241-3888
fax (802) 244-5141

November 14, 1994

Mr. David Allen
Specialty Paperboard, Inc.
69D Island Street
Keene, NH 03431

RE: Site Management Activity Completed, Specialty Paperboard, Brattleboro (site #90-0482)

Dear Mr. Allen:

The Vermont Department of Environmental Conservation, Sites Management Section (SMS) has received and reviewed the October, 1994 Griffin International, Inc. report pertaining to the status of the #6 fuel oil contamination on the Specialty Paperboard property in Brattleboro. Based on the conditions at the site, the SMS has determined that Specialty Paperboard, Inc. has met all of the conditions of the "Draft" Site Management Activity Completed Classification Procedure.

This means that the SMS has determined the following:

- the two #6 fuel oil underground storage tanks at Specialty Paperboard had a release. These tanks were removed on February 1 and 2, 1990.
- investigations into the nature and extent of this release have indicated that the #6 fuel oil is extremely viscous and will not migrate.
- groundwater sampling and analysis of the site indicate that groundwater contaminant concentrations are either non-detectable or below applicable Vermont Groundwater Enforcement Standards.

Based on these findings, the SMS has determined that site management activities have been completed. The completion of these activities does not release Specialty Paperboard, Inc. of any past or future liability which may arise from the petroleum contamination which originated from the leaking underground fuel oil tanks. It does mean that the SMS is not requiring any additional work be performed at this site in response to the 1990 release.

If you have any questions, please feel free to contact Richard Spiese or me at (802) 241-3888.

Sincerely,

Chuck Schwer, Acting-Chief
Sites Management Section

1194clo.482
cc: Kristen Underwood
Brattleboro Selectboard
DEC Regional Office

EE...YN...c

32 James Brown Drive
Williston, Vermont 05495
(802) 879-4333

cl # 1724254

CHAIN-OF-CUSTODY RECORD

12029

Project Name: Specialty Paperboard Site Location: Brattleboro, VT	Reporting Address: Griffin International PO Box 943 Williston VT 05495	Billing Address: same
Endyne Project Number: 61SP1385	Company: Griffin International 865 Contact Name/Phone #: K. Underwood - 4288	Sampler Name: K. Underwood Phone #: 865-4288 E. Hodges

Lab #	Sample Location	Matrix	GRAB	COMP	Date/Time	Sample Containers No.	Sample Containers Type/Size	Field Results/Remarks	Analysis Required	Sample Preservation	Rush
63383	Trip Blank	W	✓		8-19-94/1230	1	40ml G		418.1	None	
63384	MW-14	GW	↓		1320	2	"		↓	↓	
63385	MW-4	↓	↓		1330	↓	↓		↓	↓	
63386	MW-1	↓	↓		1350	↓	↓		↓	↓	
63387	MW-2	↓	↓		1400	↓	↓		↓	↓	
63388	MW-10	↓	↓		1530	↓	↓		↓	↓	
63389	MW-12	↓	↓		1540	↓	↓		↓	↓	
63390	MW-11	↓	↓		1600	↓	↓		↓	↓	
63391	MW-11 (DUP)	↓	↓		1600	↓	↓		↓	↓	
63392	MW-9	↓	↓		1630	↓	↓		↓	↓	

Relinguished by: Signature K. Underwood	Received ~~by: Signature~~ Tom M. Charbon	Date/Time 8-22-94 0930
Relinguished by: Signature	Received by: Signature	Date/Time 8/22/94 10:10am

Requested Analyses

1	pH	6	TKN	11	Total Solids	16	Metals (Specify)	21	EPA 624	26	EPA 8270 B/N or Acid
2	Chloride	7	Total P	12	TSS	17	Coliform (Specify)	22	EPA 625 B/N or A	27	EPA 8010/8020
3	Ammonia N	8	Total Diss. P	13	TDS	18	COD	23	EPA 418.1	28	EPA 8080 Pest/PCB
4	Nitrite N	9	BOD_5	14	Turbidity	19	BTEX	24	EPA 608 Pest/PCB		
5	Nitrate N	10	Alkalinity	15	Conductivity	20	EPA 601/602	25	EPA 8240		
29	TCLP (Specify: volatiles, semi-volatiles, metals, pesticides, herbicides)										
30	Other (Specify):										

RECEIVED SEP 07 1994